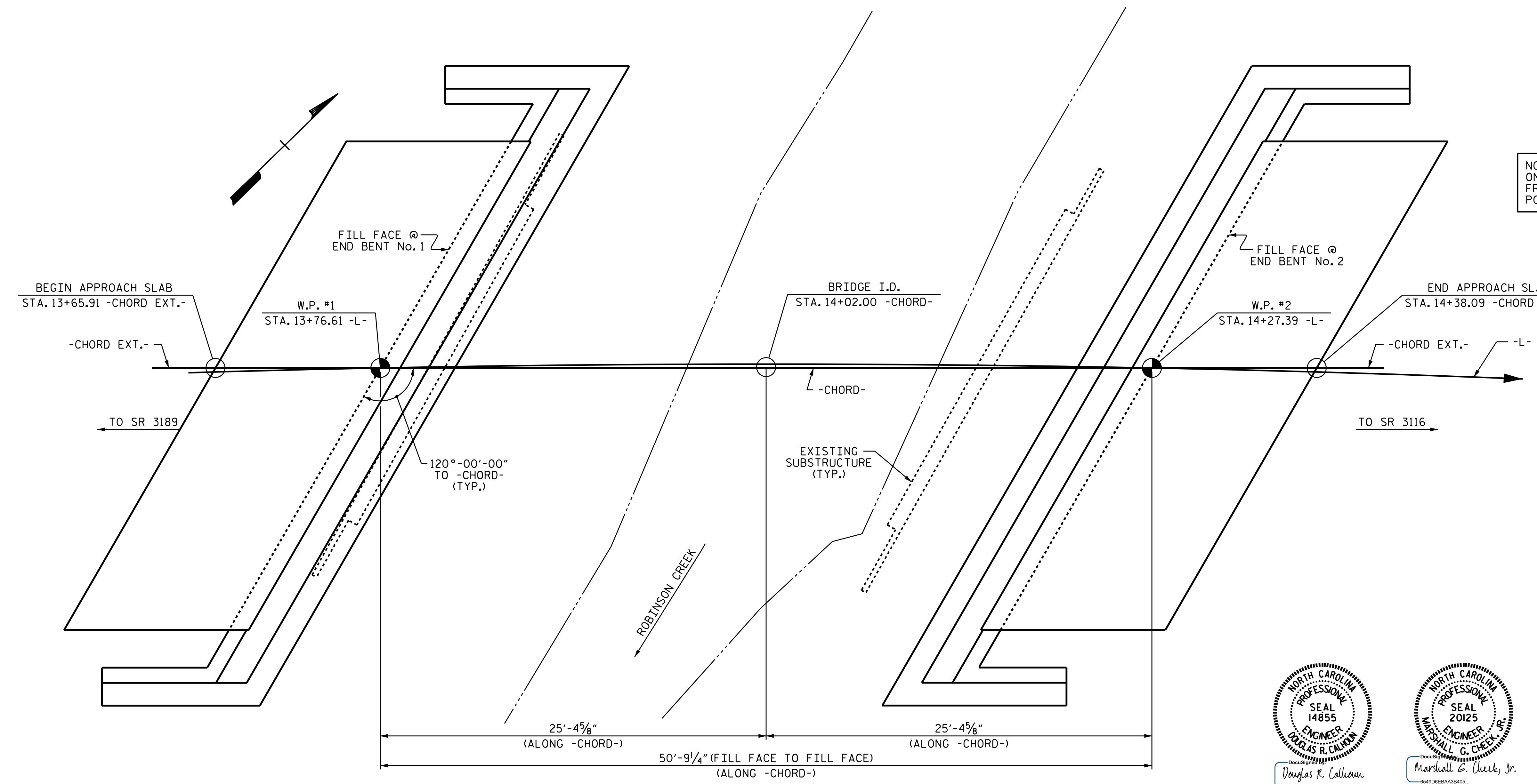


I HEREBY CERTIFY THESE PLANS ARE THE AS-BUILT PLANS



HORIZONTAL CURVE DATA
 P.I. STA. = 14+60.08 -L-
 $\Delta = 20^{\circ}-00'-00''$ (RT.)
 D = 4^{\circ}-30'-54.1"
 L = 442.96'
 T = 223.76'
 R = 1269.00'

NOTE TO THE CONTRACTOR: ALL STATIONING ON THE BRIDGE OCCURS ALONG THE CHORD FROM W.P. #1 TO W.P. #2, WHILE THE GRADE POINT FOLLOWS THE -L-.



PROJECT NO. B-5244
BUNCOMBE COUNTY
 STATION: 14+02.00 -L-
 SHEET 1 OF 3 REPLACES BRIDGE No. 363

STATE OF NORTH CAROLINA
 DEPARTMENT OF TRANSPORTATION
 RALEIGH
GENERAL DRAWING
 FOR BRIDGE ON SR 3197
 OVER ROBINSON CREEK
 BETWEEN
 SR 3189 AND SR 3116



DRAWN BY : B.N. GRADY
 CHECKED BY : D. HODGE
 DATE : 10/15
 DATE : 10/15

DOCUMENT NOT CONSIDERED FINAL UNLESS ALL SIGNATURES COMPLETED

REVISIONS						SHEET NO.
NO.	BY:	DATE:	NO.	BY:	DATE:	S- 1
1			3			TOTAL SHEETS
2			4			18

PLAN
 PILES & SHEET PILES NOT SHOWN FOR CLARITY