PROJECT REFERENCE NO.	SHEET NO.
B-5244	EC-4/CONST.4
R/W SHEET NO.	
ROADWAY DESIGN ENGINEER	HYDRAULICS ENGINEER

ENVIRONMENTALLY SENSITIVE AREA
SEE PROJECT SPECIAL PROVISIONS

NOTE:
PLACE TEMPORARY ROCK SEDIMENT DAMS TYPE – B AND TEMPORARY ROCK SILT CHECKS TYPE – A AT DRAINAGE OUTLETS.

CLEARING AND GRUBBING EROSION CONTROL FOR CONSTRUCTION SHEET 4

DETAIL A
SPECIAL CUT DITCH
(Not to Scale)

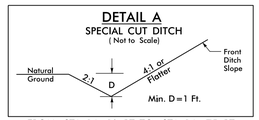

FROM STA. 14+10 RT TO STA. 14+75 RT

DETAIL B
LATERAL BASE DITCH
(Not to Scale)

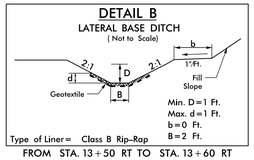

Type of Liner= Class B Rip-Rap
FROM STA. 13+50 RT TO STA. 13+60 RT

DETAIL C
SPECIAL CUT BASE DITCH
(Not to Scale)

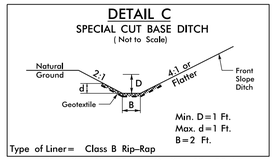

Type of Liner= Class B Rip-Rap
FROM STA. 12+75 LT TO STA. 13+50 LT

DETAIL D
RIP RAP AT EMBANKMENT
(Not to Scale)

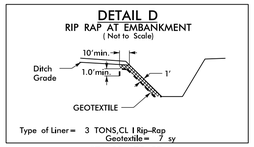

Type of Liner= 3 TONS,CL I Rip-Rap
Geotextile= 7 sy
STA. 13+70 RT
STA. 14+00 RT
STA. 14+35 LT

DETAIL E
LATERAL BASE DITCH
(Not to Scale)

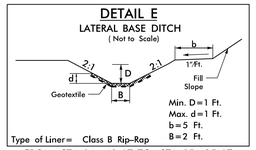

Type of Liner= Class B Rip-Rap
FROM STA. 14+40 LT TO STA 15+25 LT

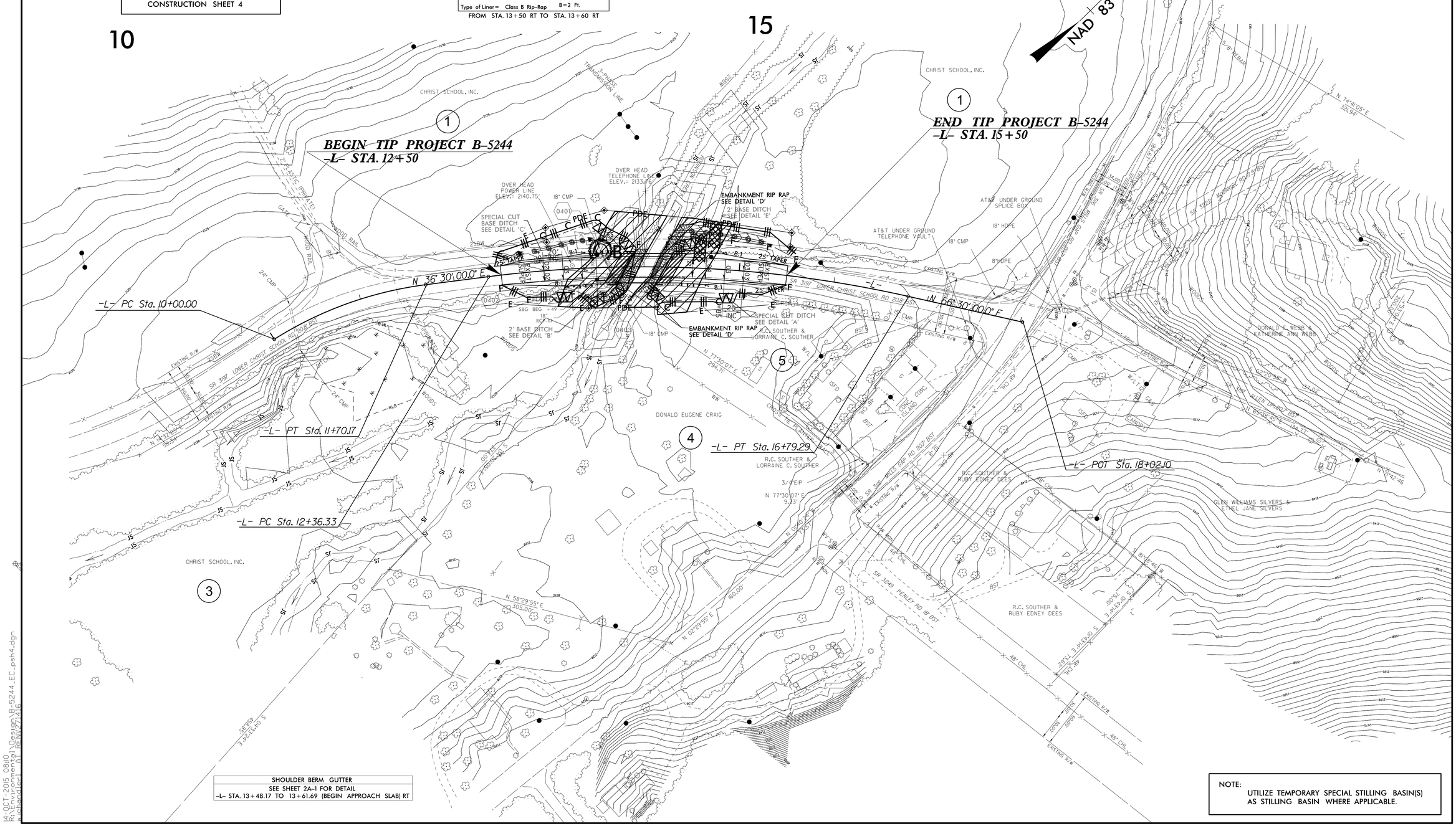

SHOULDER BERM GUTTER
SEE SHEET 2A-1 FOR DETAIL
-L- STA. 13+48.17 TO 13+61.69 (BEGIN APPROACH SLAB) RT

NOTE:
UTILIZE TEMPORARY SPECIAL STILLING BASIN(S) AS STILLING BASIN WHERE APPLICABLE.

8/17/99

14-OCT-2015 08:10
R:\Environmental\Design\B-5244_EC_psh4.dgn
wichandler1 AT RENV271416