

15+50 (-) 2.9722% (+) 0.7305% 16+00

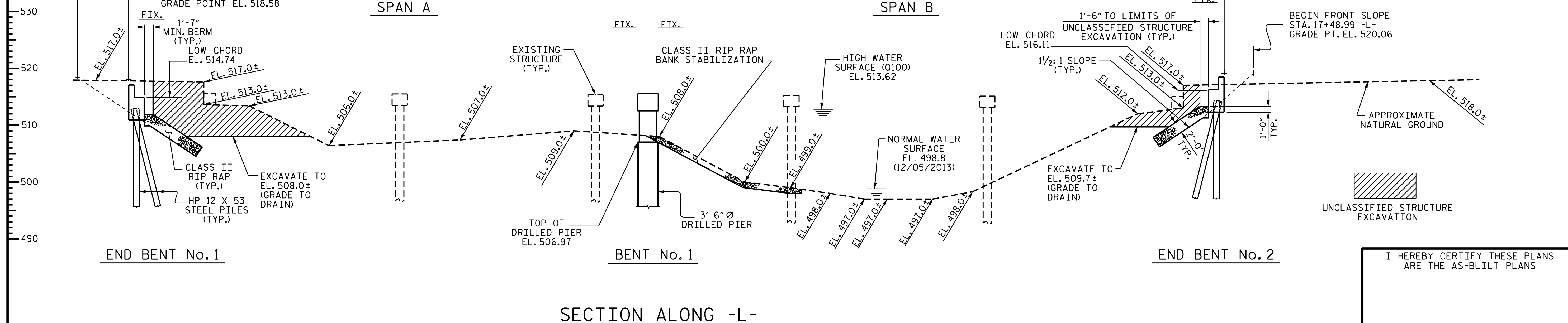
16+50

17+00

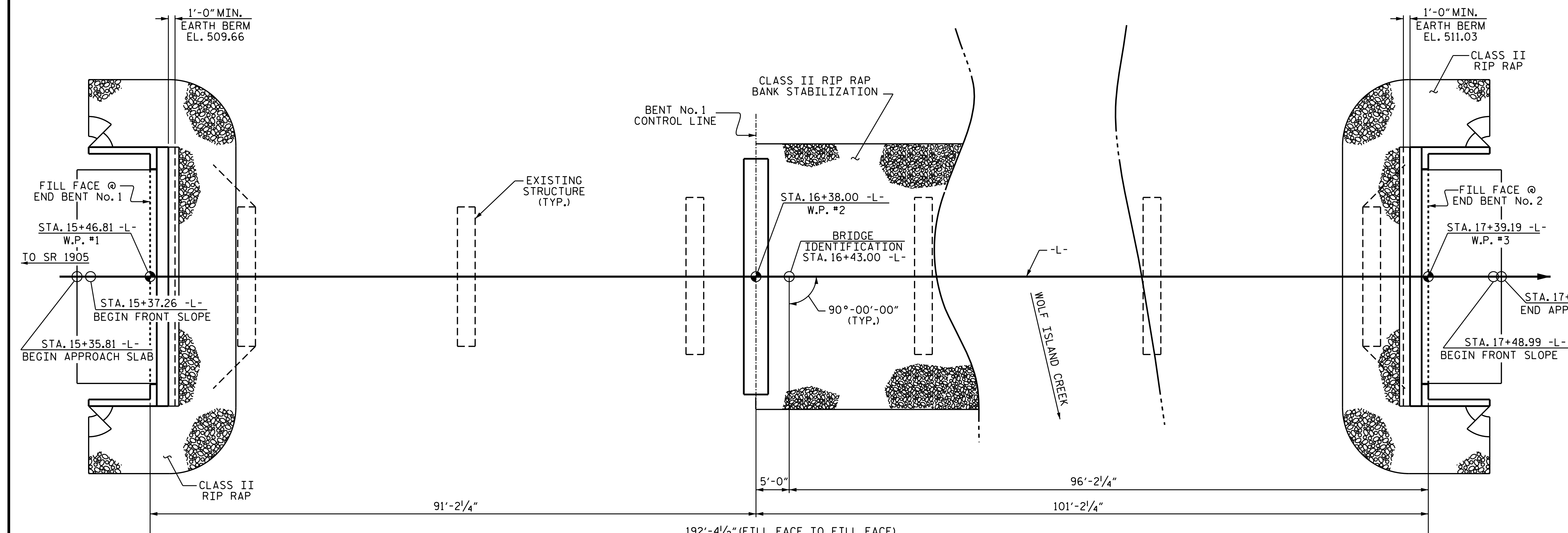
17+50

PI STA. = 14+58.00 -L-  
EL. = 517.93  
L = 185'  
**GRADE DATA**

(+) 0.7305% (+) 5.4690%  
PI STA. = 18+55.00 -L-  
EL. = 520.83  
L = 230'  
**GRADE DATA**



I HEREBY CERTIFY THESE PLANS ARE THE AS-BUILT PLANS




**PLAN**  
PILES AND COLUMNS ARE NOT SHOWN IN PLAN VIEW

PROJECT NO. B-5341  
ROCKINGHAM COUNTY  
STATION: 16+43.00 -L-  
SHEET 1 OF 2 REPLACES BRIDGE #110

STATE OF NORTH CAROLINA  
DEPARTMENT OF TRANSPORTATION  
RALEIGH  
**GENERAL DRAWING**  
FOR BRIDGE ON SR 1767  
OVER WOLF ISLAND CREEK  
BETWEEN SR 2023 AND SR 1905

DRAWN BY : D. A. HODGE/M.E.P. DATE : 5/14  
CHECKED BY : B. N. GRADY DATE : 9/15



REVISIONS						SHEET NO.	
NO.	BY:	DATE:	NO.	BY:	DATE:	S-1	
1			3			TOTAL SHEETS	
2			4			23	