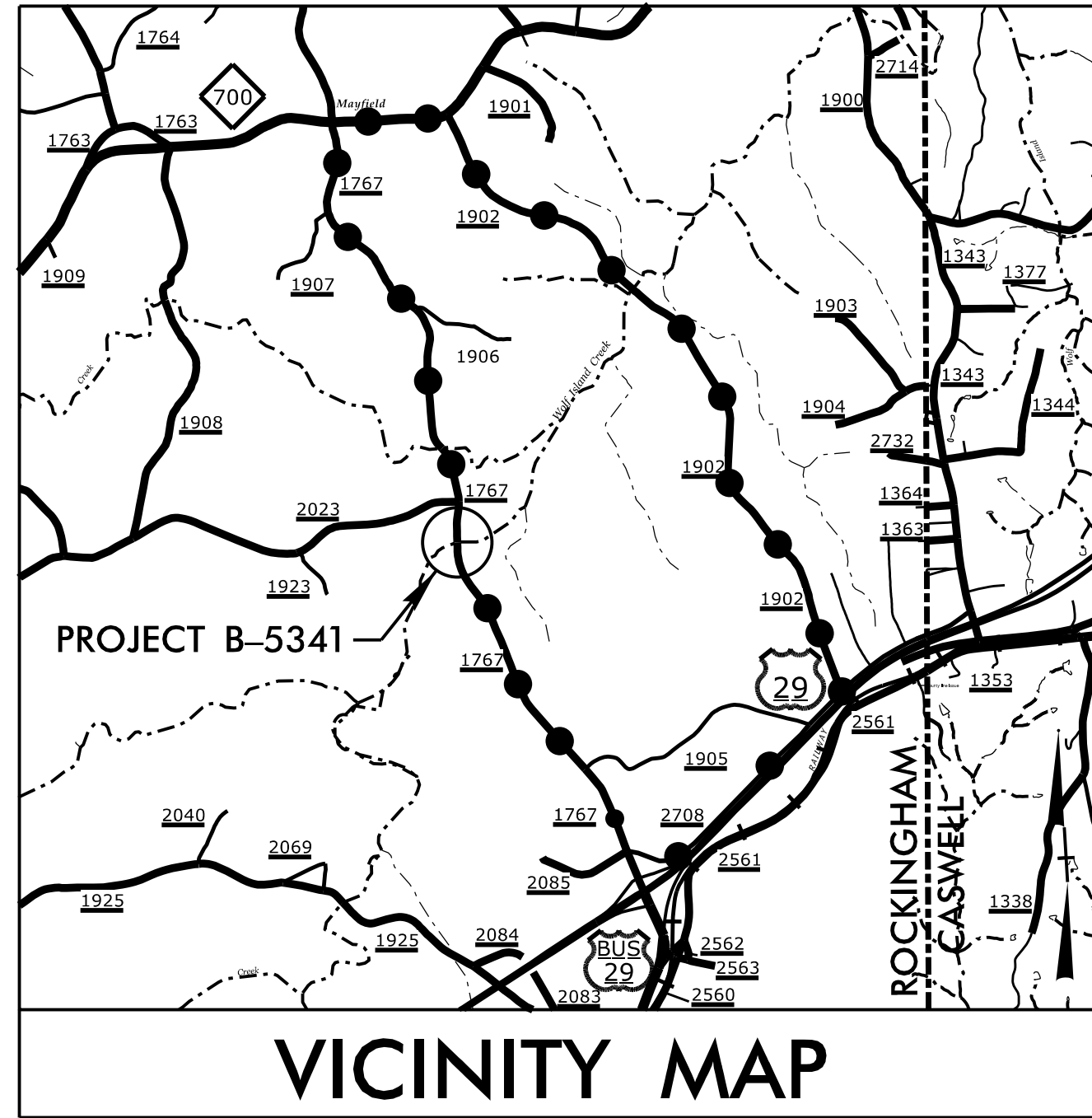


09/08/99

TIP PROJECT: B-5341

See Sheet 1A For Index of Sheets  
See Sheet 1B For Conventional Plan Sheet Symbols  
See Sheet 1C-1 For Survey Control Sheet



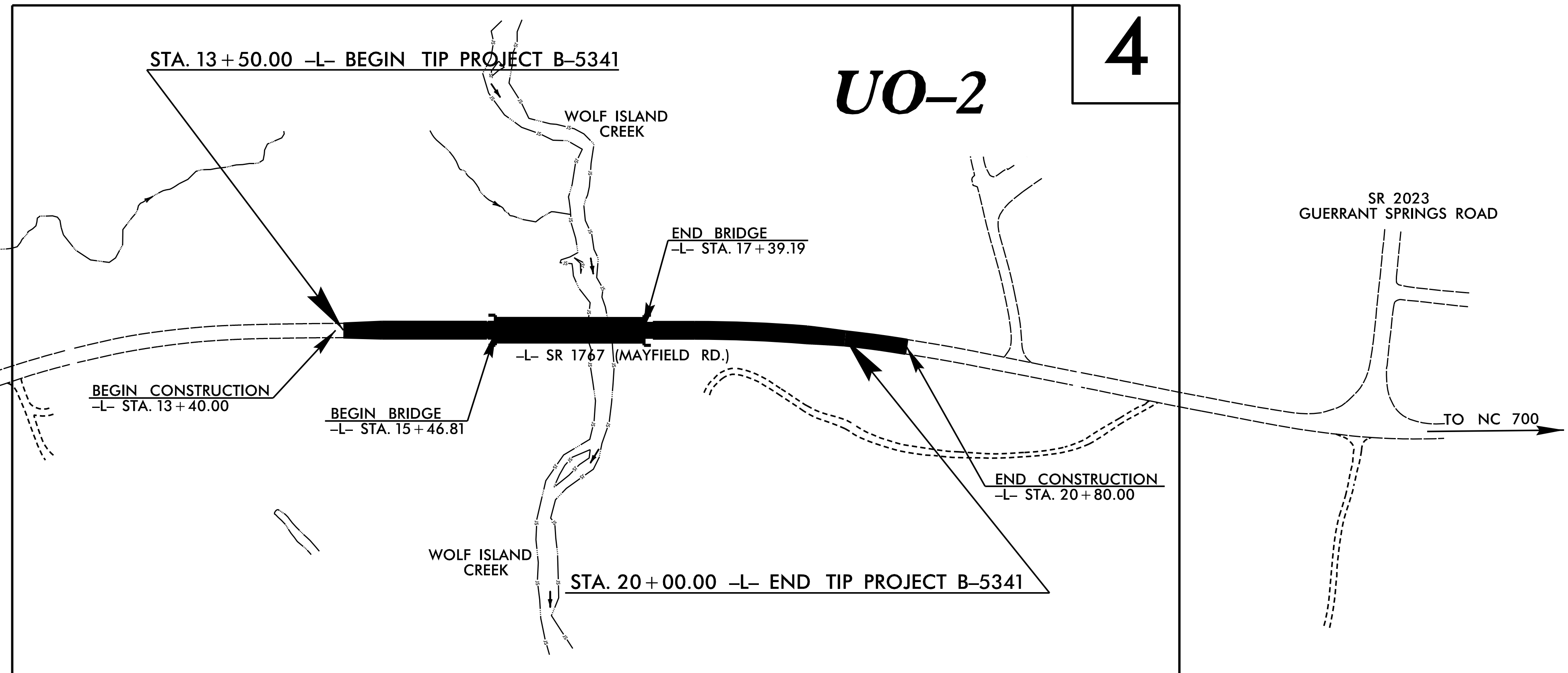
STATE OF NORTH CAROLINA  
DIVISION OF HIGHWAYS

**UTILITIES BY OTHERS PLANS  
ROCKINGHAM COUNTY**

LOCATION: BRIDGE NO. 110 OVER WOLF ISLAND CREEK  
ON SR 1767 (MAYFIELD ROAD)

TYPE OF WORK: UTILITY WORK

T.I.P. NO.	SHEET NO.
B-5341	UO-1




INDEX OF SHEETS

SHEET NO.	DESCRIPTION
UO-1	TITLE SHEET
UO-2	UTILITY BY OTHERS PLAN SHEET

UTILITY OWNERS ON PROJECT

- (A) DUKE ENERGY, POWER
- (B) AT&T, TELEPHONE



PREPARED IN THE OFFICE OF:  
DIVISION OF HIGHWAYS  
UTILITIES UNIT  
UTILITIES ENGINEERING

1555 MAIL SERVICES CENTER  
RALEIGH, NC 27699-1555  
PHONE (919) 707-6690  
FAX (919) 250-4151

Roger Worthington, P.E. UTILITIES SECTION ENGINEER  
Steve McKee, P.E. UTILITIES SQUAD LEADER PROJECT ENGINEER  
Jamshid Hafshejani UTILITIES PROJECT DESIGNER

\$\$\$\$\$ SYSTEM \$\$\$\$\$\$  
\$\$\$\$\$ DGN \$\$\$\$\$\$  
\$\$\$\$\$ USERNAME \$\$\$\$\$\$