PROJECT REFERENCE NO.	SHEET NO.
B-5404	EC-4/CONST.4
R/W SHEET NO.	
ROADWAY DESIGN ENGINEER	HYDRAULICS ENGINEER

CLEARING AND GRUBBING
EROSION CONTROL FOR
CONSTRUCTION SHEET 4

NOTE:
PLACE TEMPORARY ROCK SEDIMENT DAMS TYPE – B AND TEMPORARY ROCK SILT CHECKS TYPE – A AT DRAINAGE OUTLETS.

NOTE:
UTILIZE TEMPORARY SEDIMENT BASIN OR SPECIAL STILLING BASIN(S) AS STILLING BASIN WHERE APPLICABLE.

ENVIRONMENTALLY SENSITIVE AREA
SEE PROJECT SPECIAL PROVISIONS

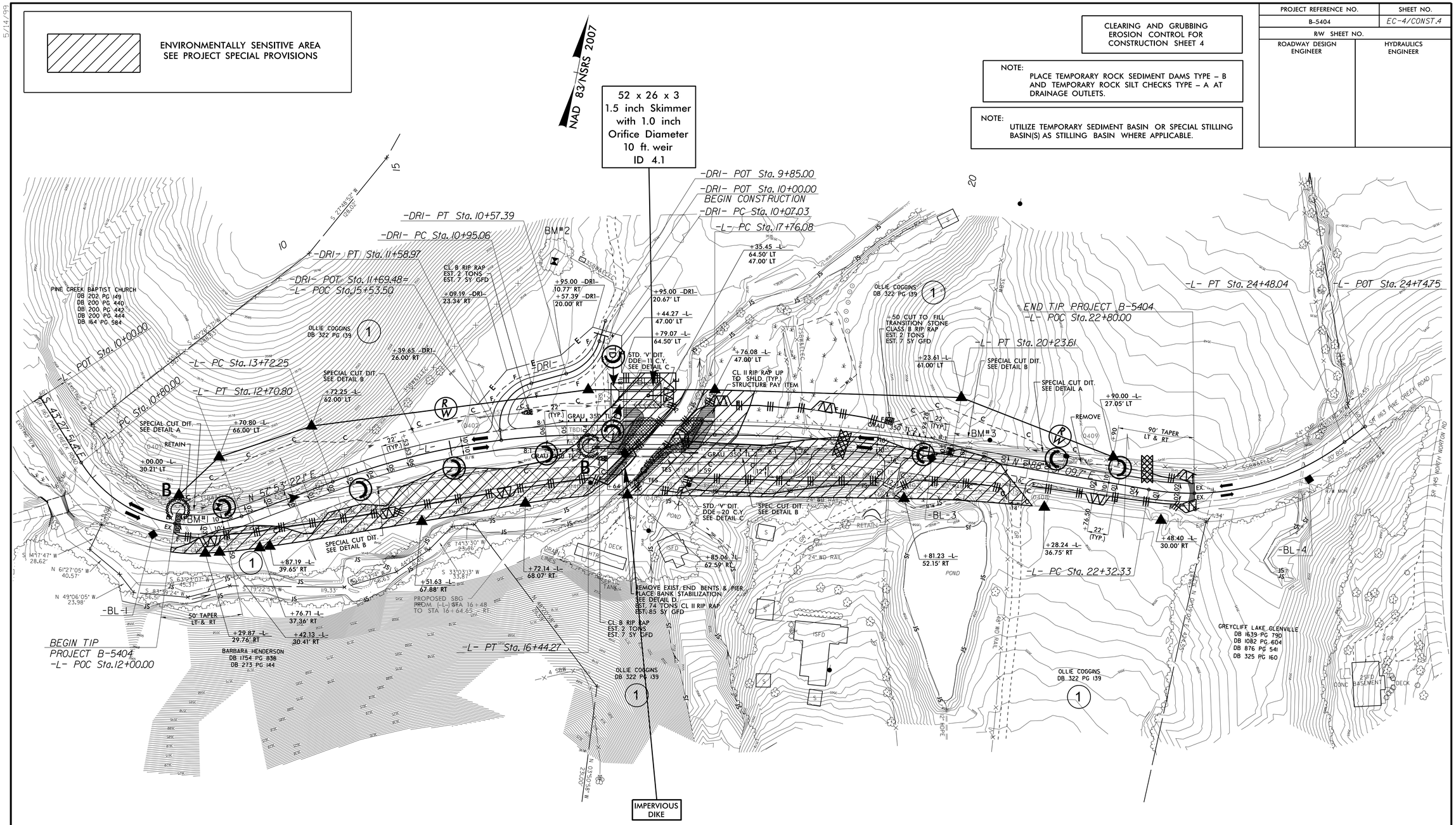

DETAIL A
SPECIAL CUT DITCH
(Not to Scale)

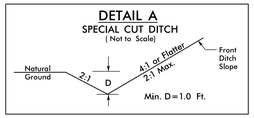

TRANSITION DITCH
FROM (–L–) STA. 12+10 TO STA. 12+50 – LEFT
FROM (–L–) STA. 21+00 TO STA. 21+50 – LEFT

DETAIL B
SPECIAL CUT DITCH
(Not to Scale)

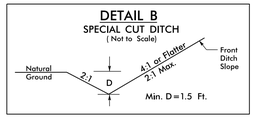

FROM (–L–) STA. 14+00 TO STA. 16+84 – LEFT
FROM (–L–) STA. 14+00 TO 16+74 (–L–) – RIGHT
FROM (–L–) STA. 17+59 TO STA. 19+00 (–L–) – RIGHT
FROM (–L–) STA. 19+50 TO STA. 20+50 (–L–) – LEFT

DETAIL C
STANDARD 'V' DITCH
(Not to Scale)

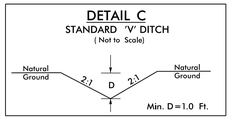

FROM (–L–) STA. 16+84 TO STA. 17+36 – LEFT
FROM (–L–) STA. 17+19 TO STA. 17+59 – RIGHT

DETAIL D
RIP RAP AT EMBANKMENT
(Not to Scale)

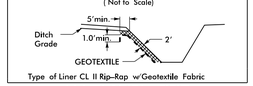

Type of Liner CL II Rip-Rap w/Geotextile Fabric

(–L–) STA. 16+74 – RIGHT
(–L–) STA. 17+19 – RIGHT

5/14/99
29-SEP-2015 09:52
R:\Engineering\Design\B5404_EC_PSH_04.dgn
nrdp AT RPN/27933