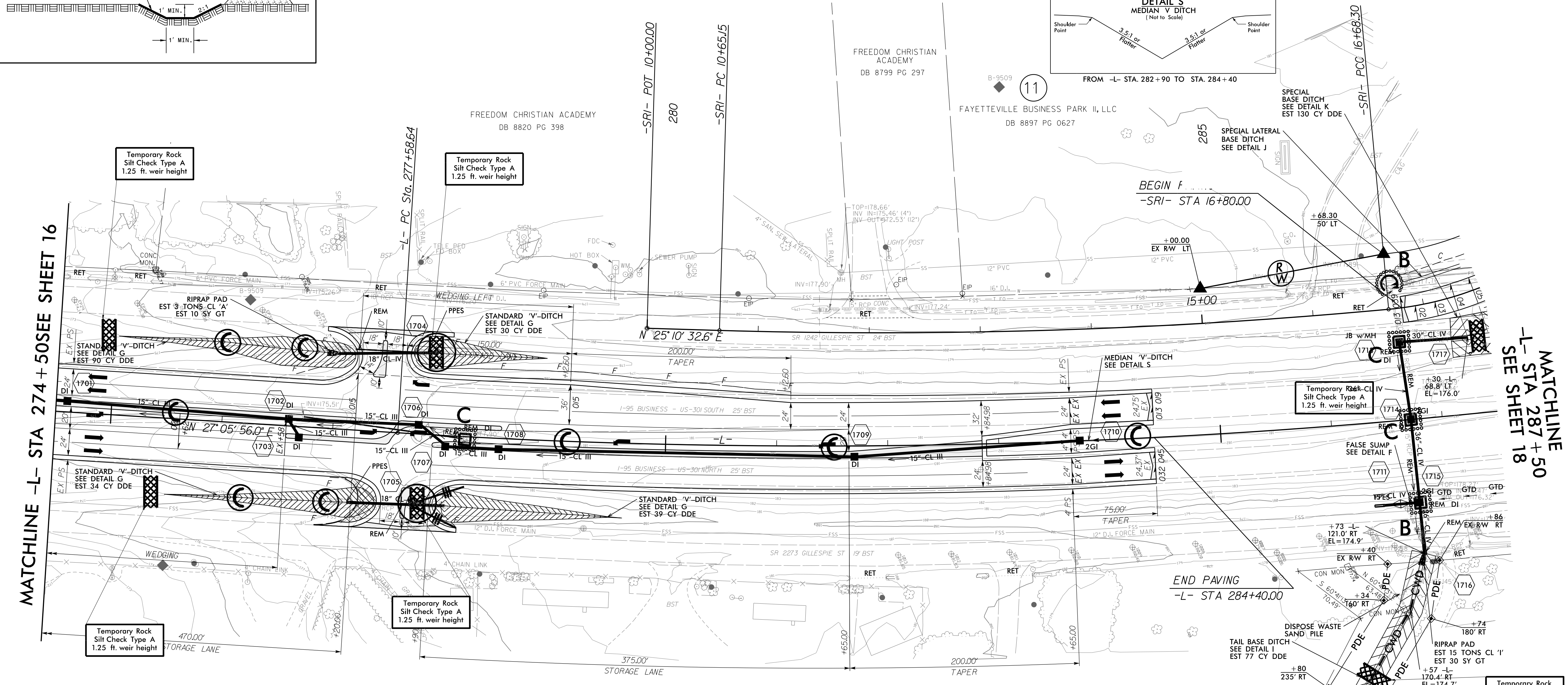
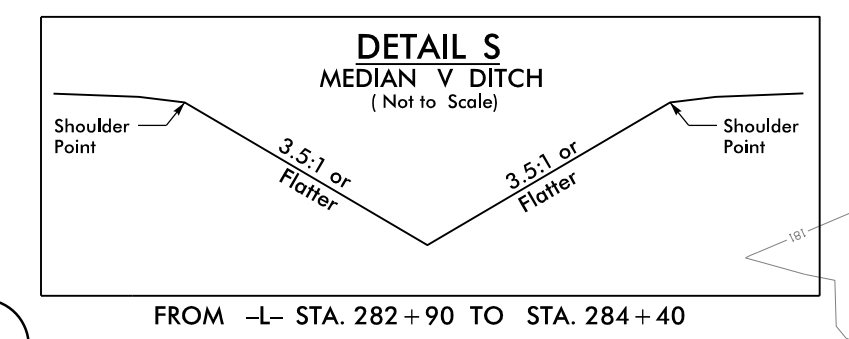


**NOTE:**  
SILT FENCE AND COIR FIBER WATTLE BREAKS SHALL BE INSTALLED AS DIRECTED BY ENGINEER.

LINE CLEAR WATER DIVERSION WITH MATTING DURING C&G PHASE

<p style="text-align: center;">-SRI-</p> <p>PI Sta 13+67.10  <math>\Delta = 6^\circ 59' 18.5" (LT)</math>  <math>D = 1'09' 31.2"</math>  <math>L = 603.15'</math>  <math>T = 301.95'</math>  <math>R = 4,945.00'</math></p>	<p style="text-align: center;">-SRI-</p> <p>PI Sta 18+17.92  <math>\Delta = 53^\circ 00' 48.0" (LT)</math>  <math>D = 19' 05' 54.9"</math>  <math>L = 277.58'</math>  <math>T = 149.62'</math>  <math>R = 300.00'</math>  <math>DS = 30</math>  <math>e = .06</math>  <math>RO = 109'</math></p>	<p style="text-align: center;">-L-</p> <p>PI Sta 282+84.62  <math>\Delta = 10^\circ 01' 11.8" (LT)</math>  <math>D = 0' 57' 17.7"</math>  <math>L = 1,049.29'</math>  <math>T = 525.98'</math>  <math>R = 6,000.00'</math></p>
---	--	--

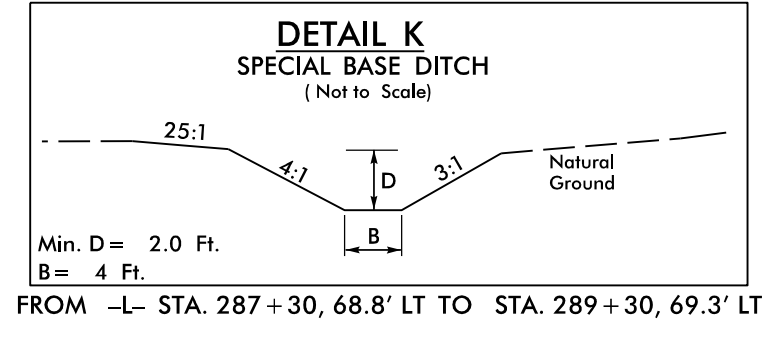
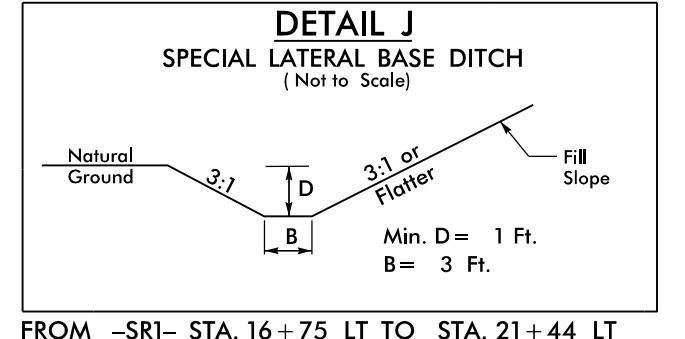
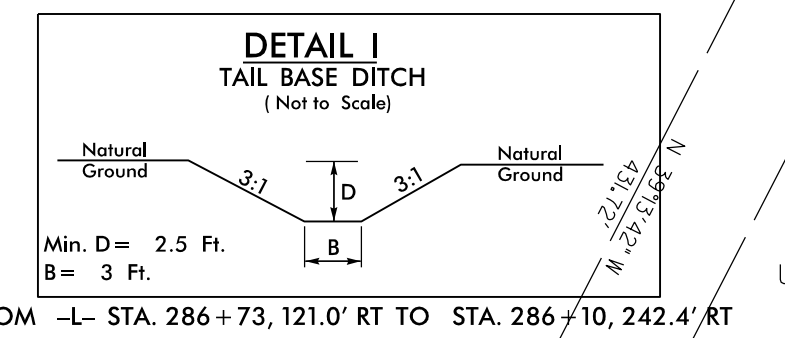
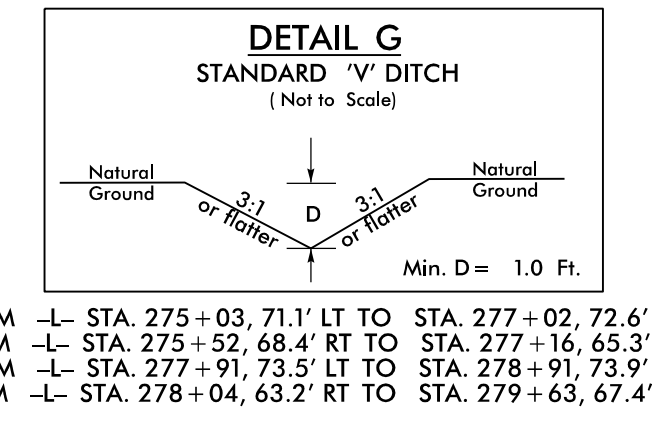
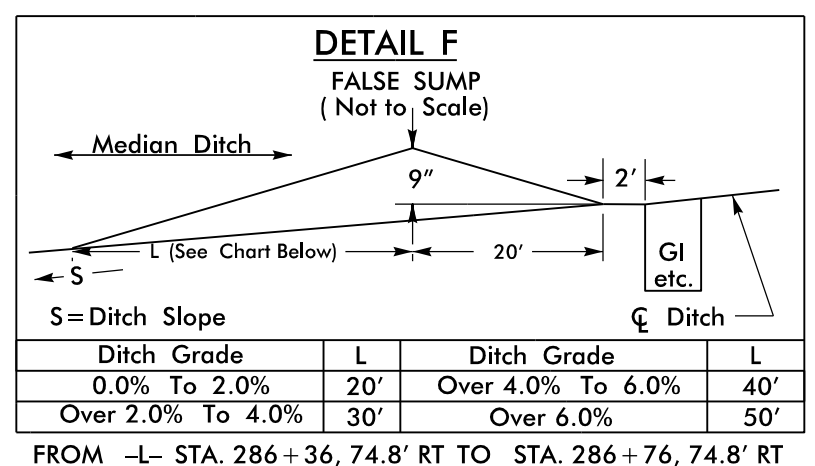


CLEARING AND GRUBBING EROSION CONTROL FOR CONSTRUCTION SHEET 17

**NOTE:**  
PLACE TEMPORARY ROCK SEDIMENT DAMS TYPE - B AND TEMPORARY ROCK SILT CHECKS TYPE - A AT DRAINAGE OUTLETS.

**NOTE:**  
PERIMETER EROSION CONTROL MEASURES SHALL BE INSTALLED DURING CLEARING AND GRUBBING PHASE.

Place Matting for Erosion Control in Temporary Ditches and Diversions.



MATCHLINE -L- STA 287+50 SEE SHEET 18

8/17/99  
9/4/2015  
R:\Roads\de-w-5519\_REL\PSH17\_CG.dgn  
C:\Users\...