

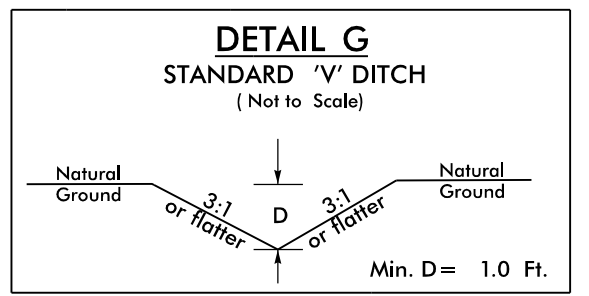
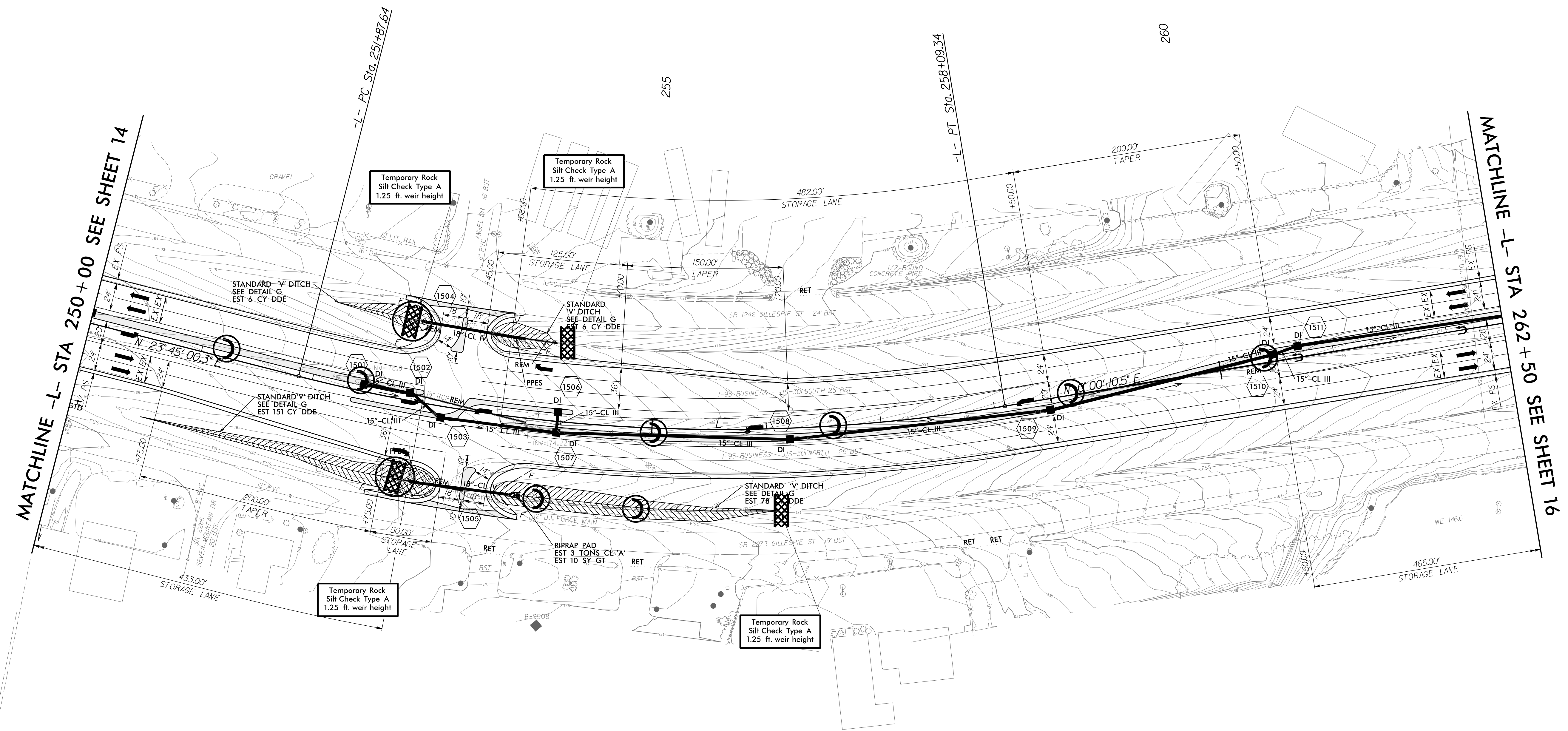
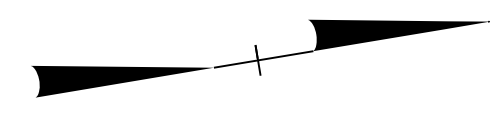
**CLEARING AND GRUBBING
 EROSION CONTROL FOR
 CONSTRUCTION SHEET 15**

NOTE:
 PLACE TEMPORARY ROCK SEDIMENT DAMS TYPE - B
 AND TEMPORARY ROCK SILT CHECKS TYPE - A AT
 DRAINAGE OUTLETS.

NOTE:
 PERIMETER EROSION CONTROL MEASURES SHALL BE
 INSTALLED DURING CLEARING AND GRUBBING PHASE.

NOTE:
 SILT FENCE AND COIR FIBER WATTLE BREAKS
 SHALL BE INSTALLED AS DIRECTED BY ENGINEER.

-L-
 PI Sta. 255+03.01
 $\Delta = 23^{\circ}44'49.8''$ (LT)
 $D = 3^{\circ}49'11.0''$
 $L = 621.70'$
 $T = 315.38'$
 $R = 1,500.00'$



FROM -L- STA. 250+63, 68.3' RT TO STA. 252+98, 68.6' RT
 FROM -L- STA. 252+07, 70.8' LT TO STA. 252+85, 70.1' LT
 FROM -L- STA. 253+81, 68.8' LT TO STA. 254+11, 68.1' LT
 FROM -L- STA. 253+82, 68.0' RT TO STA. 256+09, 71.8' RT

8/17/99
 9/4/2015
 R:\Roads\de W-5519_REL\PSH15_CG.dgn
 Local User