

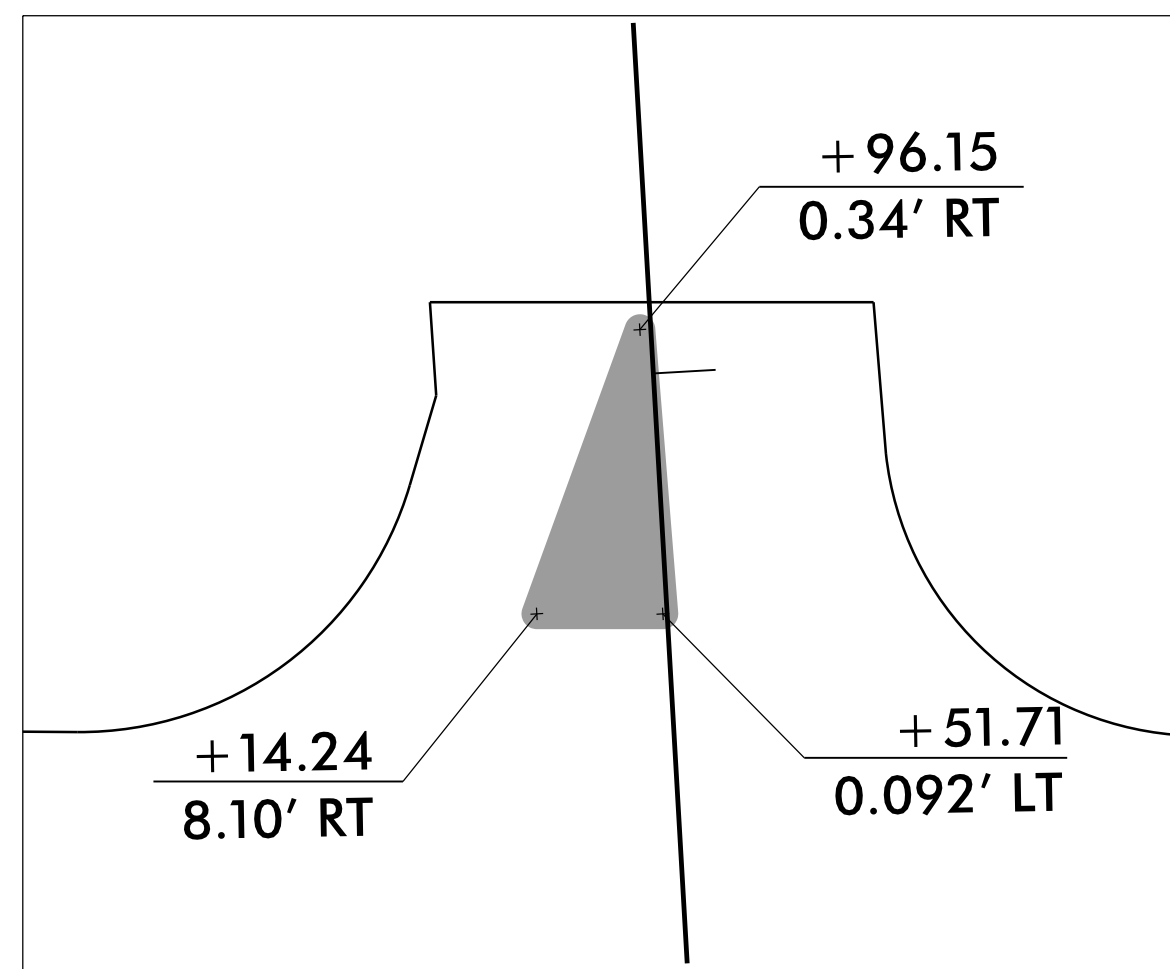


# DIRECTIONAL CROSS OVER DETAIL -L- /-Y8-

NAD 83/NSRS 2007

PC Sta. -Y8- 10+00.00

-Y8- ISLAND DETAIL



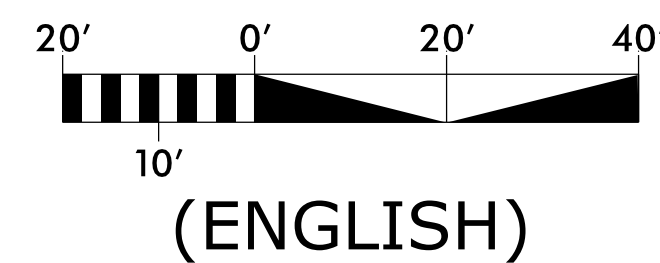
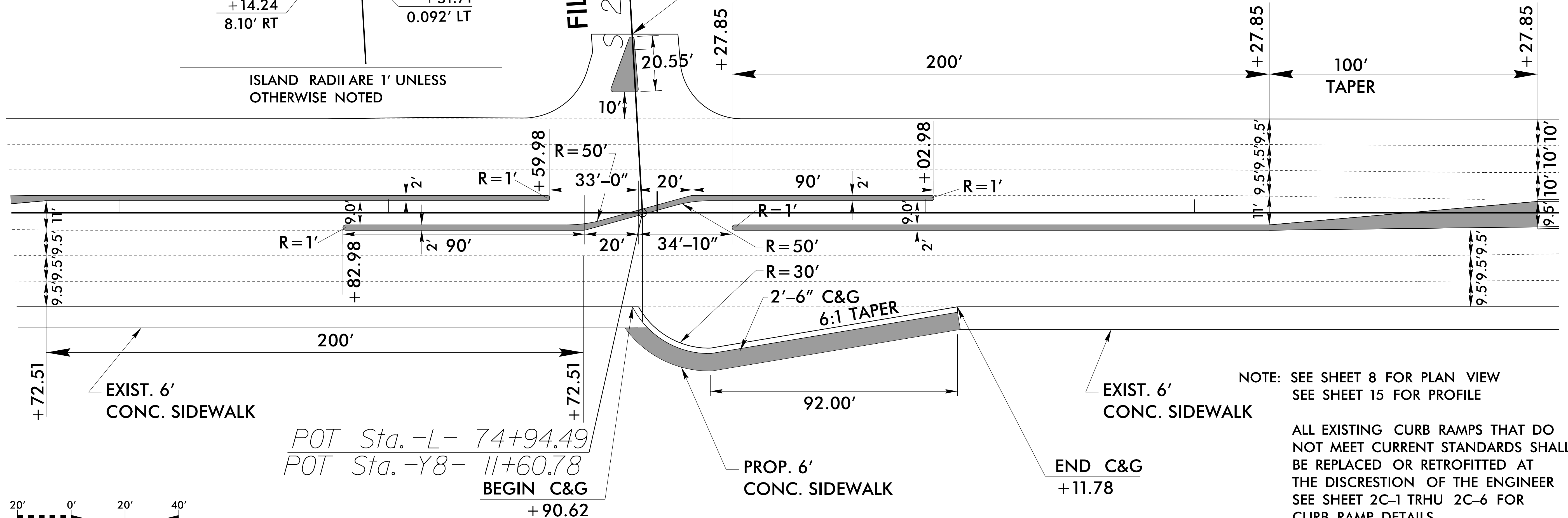
ISLAND RADII ARE 1' UNLESS OTHERWISE NOTED

FILTER PLANT DR.

24° 53' 30.1" W

PT Sta. -Y8- 10+46.49

BEGIN CONSTRUCTION  
-Y8- POT STA. 10+94.16



NOTE: SEE SHEET 8 FOR PLAN VIEW  
SEE SHEET 15 FOR PROFILE

ALL EXISTING CURB RAMPS THAT DO NOT MEET CURRENT STANDARDS SHALL BE REPLACED OR RETROFITTED AT THE DISCRETION OF THE ENGINEER  
SEE SHEET 2C-1 TRHU 2C-6 FOR CURB RAMP DETAILS

5/14/99  
Invalid: export\dwg\m\_rdy\_psh\_2B-3.dgn