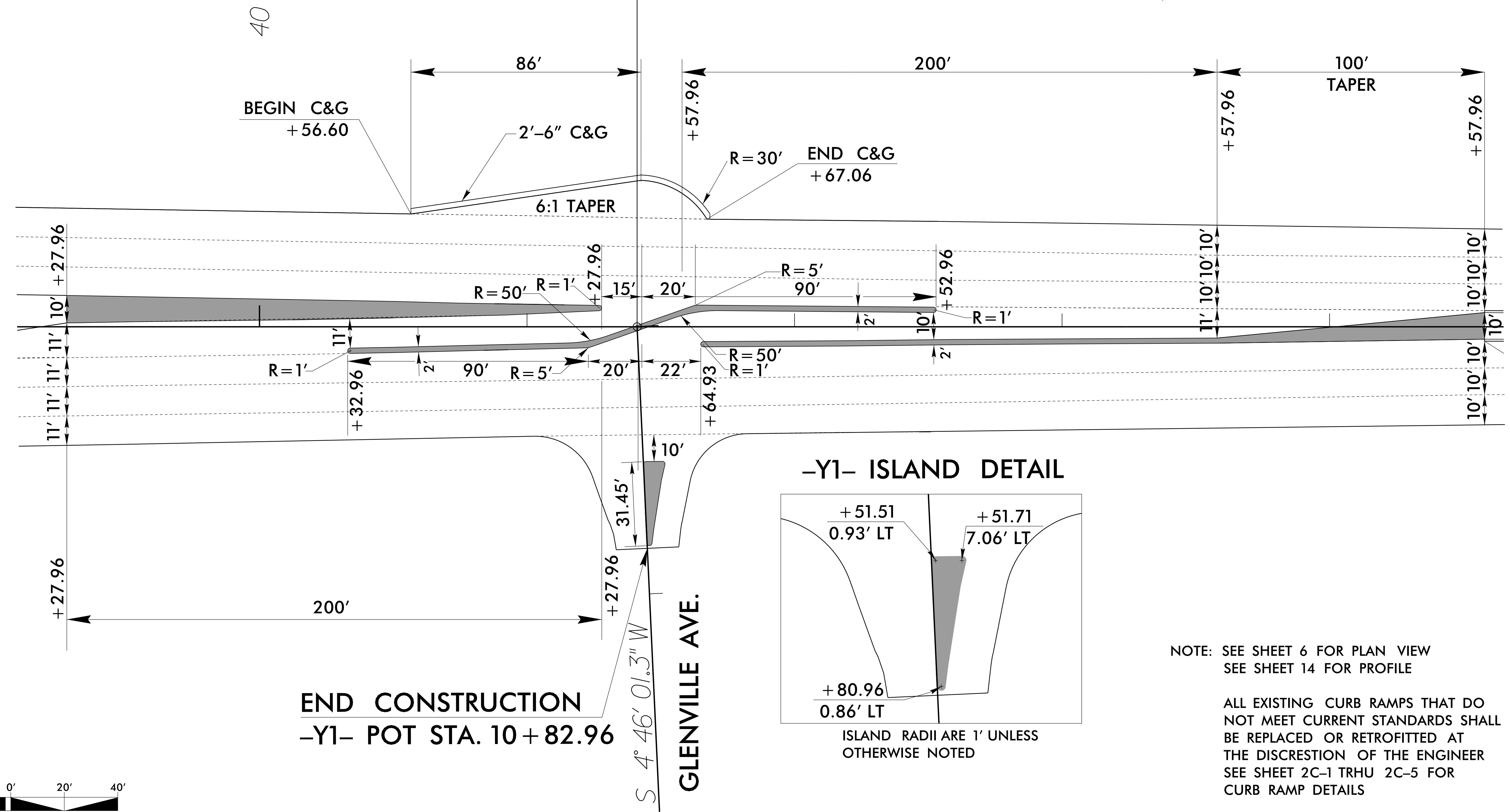




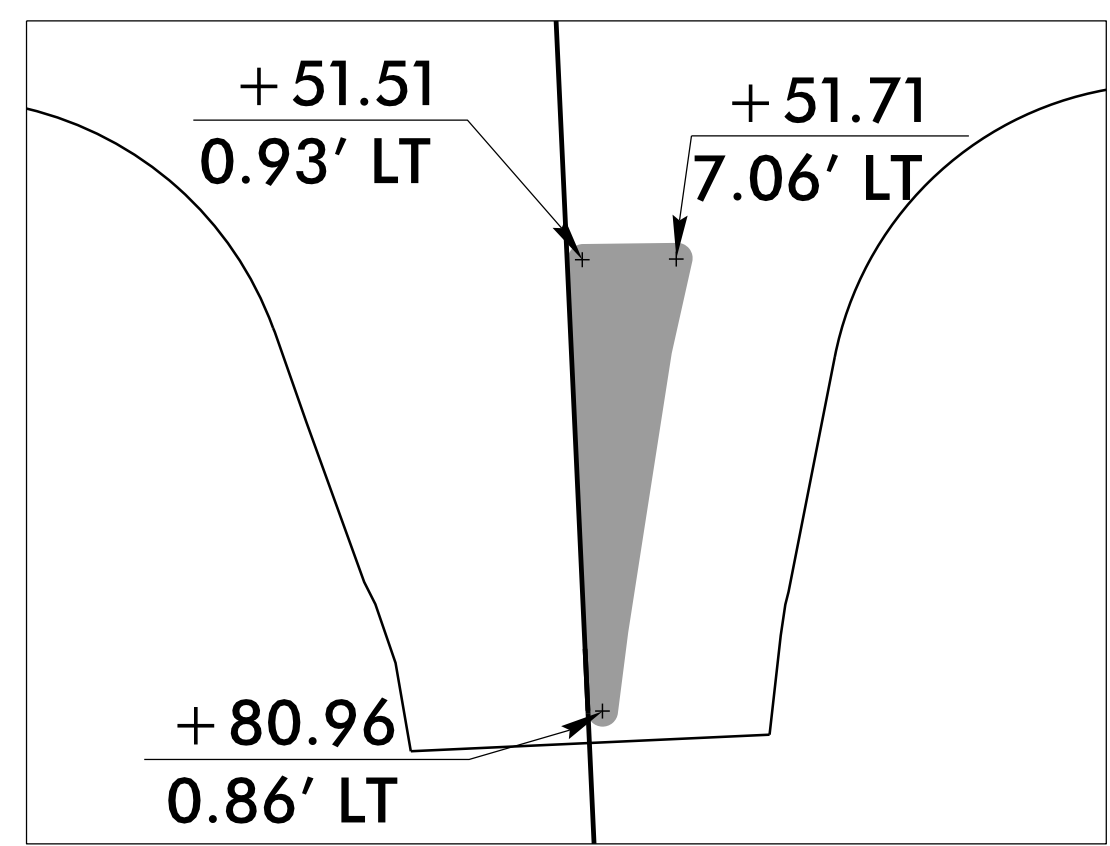
DIRECTIONAL CROSS OVER DETAIL -L- /-Y1-

NAD 83/NSRS 2007

POT -L- Sta. 41+41.15
 POT -Y1- Sta. 10+00.00



-Y1- ISLAND DETAIL



ISLAND RADII ARE 1' UNLESS OTHERWISE NOTED

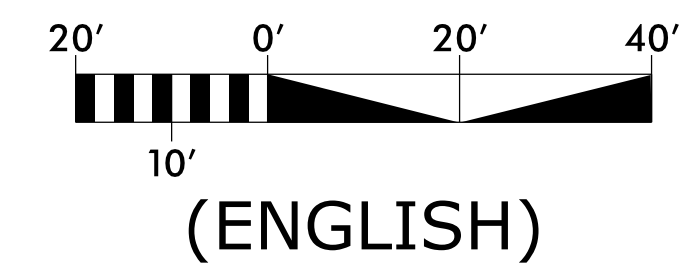
NOTE: SEE SHEET 6 FOR PLAN VIEW
 SEE SHEET 14 FOR PROFILE

ALL EXISTING CURB RAMPS THAT DO NOT MEET CURRENT STANDARDS SHALL BE REPLACED OR RETROFITTED AT THE DISCRETION OF THE ENGINEER
 SEE SHEET 2C-1 TRHU 2C-5 FOR CURB RAMP DETAILS

END CONSTRUCTION
 -Y1- POT STA. 10+82.96

GLENVILLE AVE.

S 4° 46' 01.3" W



5/14/09 inv:\p\exp\proj\01\m_redj\psh_2B-1.dgn