

09.08/2015

TIP PROJECT: W-5206AM

CONTRACT: C203719

See Sheet 1-A For Index of Sheets
See Sheet 1-B For Conventional Symbols
See Sheet 1-C For Survey Control Sheets

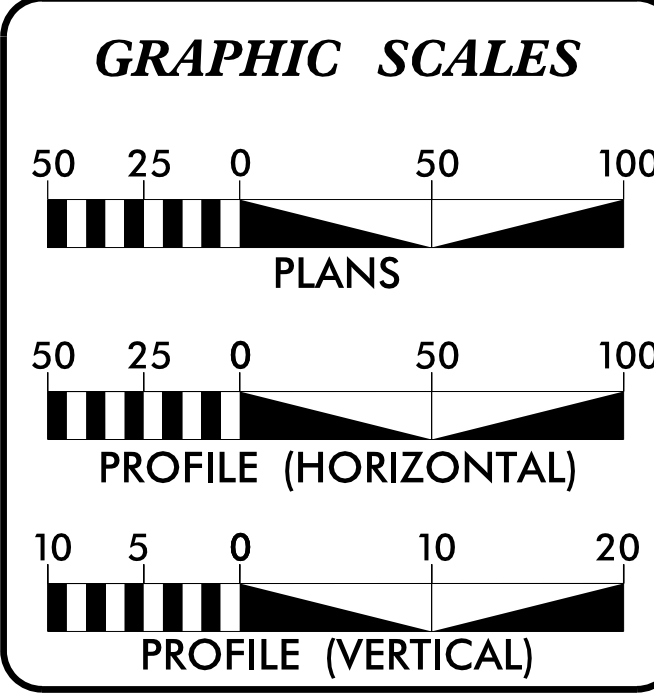
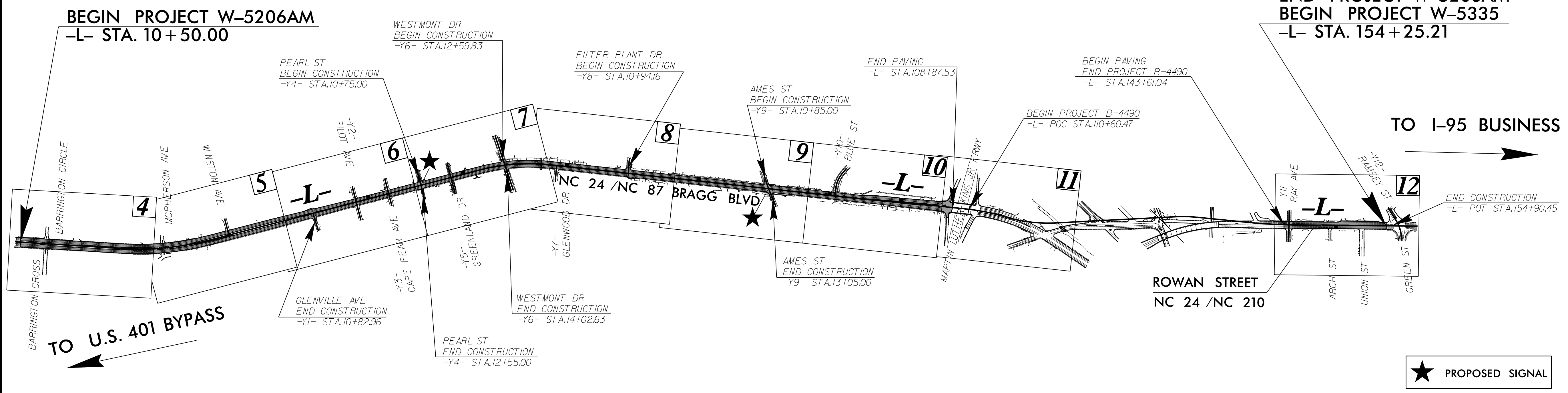
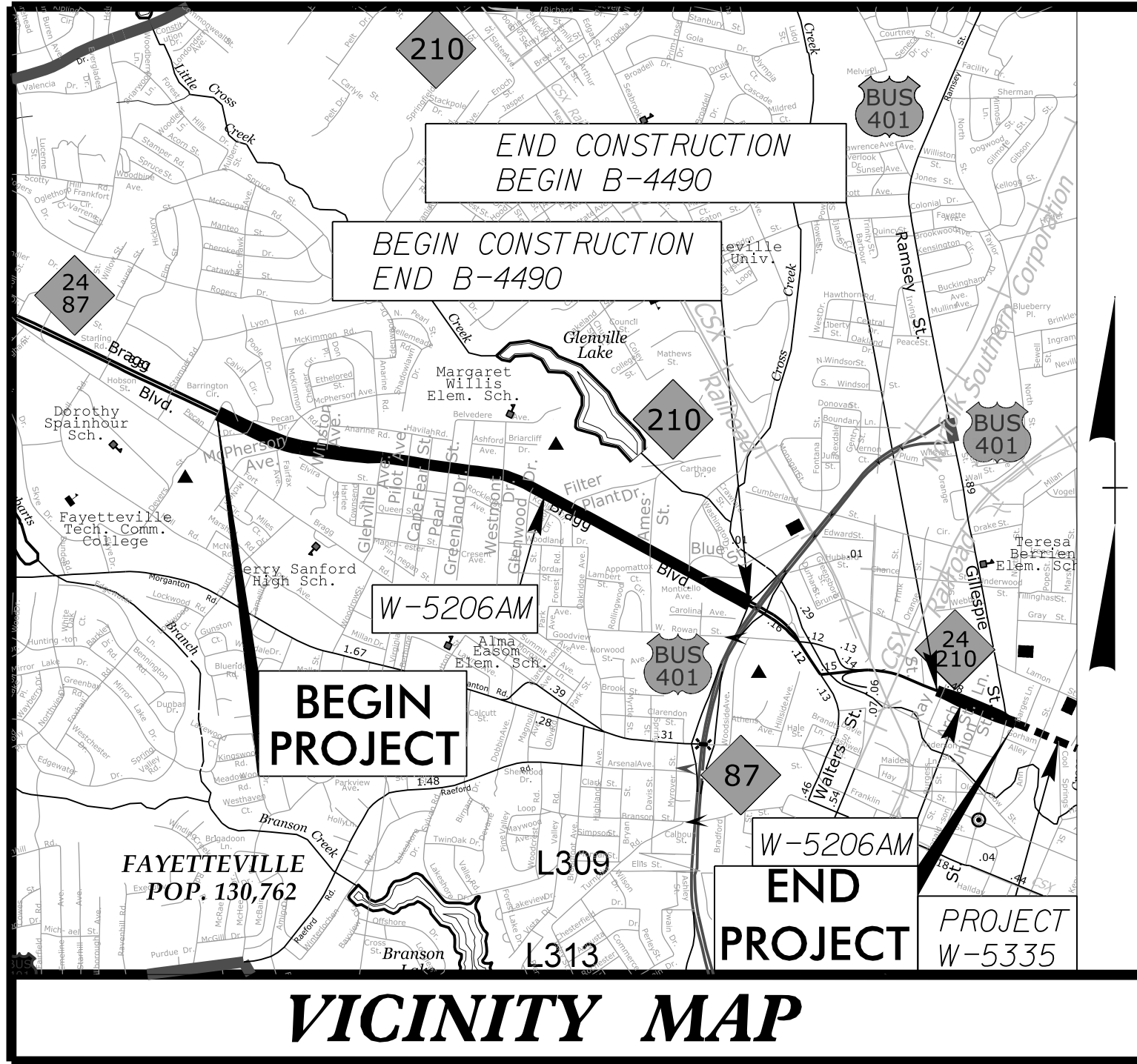
STATE OF NORTH CAROLINA
DIVISION OF HIGHWAYS

CUMBERLAND COUNTY

| STATE | STATE PROJECT REFERENCE NO. | SHEET NO. | TOTAL SHEETS |
|-----------------|-----------------------------|-------------|--------------|
| N.C. | W-5206AM | 1 | |
| STATE PROJ. NO. | F.A. PROJ. NO. | DESCRIPTION | |
| 45336.1.FS39 | HSIP-0024(67) | PE | |
| 45336.2.39 | HSIP-0024(67) | RW/UTIL | |
| 45336.3.39 | HSIP-0024(67) | CONST. | |

LOCATION: NC 24 / NC 87 FROM BARRINGTON CROSS STREET TO EAST OF MARTIN LUTHER KING WESTBOUND RAMPS; AND NC 24 / NC 210 (ROWAN STREET) BETWEEN RAY AVENUE AND RAMSEY STREET

TYPE OF WORK: GRADING, PAVING, DRAINAGE, & SIGNALS



DESIGN DATA

| | |
|---------------|------------|
| ADT 2015 = | 30,000 |
| ADT 2035 = | 35,500 |
| K = | 8% |
| D = | 51% |
| T = | 5% * |
| V = | 50 MPH |
| * TTST = | 3 |
| DUAL = | 2 |
| FUNC CLASS = | URB. COLL. |
| REGIONAL TIER | |

PROJECT LENGTH

| | | |
|---------------------------------|---|-------------|
| SECTION 1: | | |
| LENGTH ROADWAY PROJECT W-5206AM | = | 1.863 MILES |
| SECTION 2: | | |
| LENGTH ROADWAY PROJECT W-5206AM | = | 0.202 MILES |
| TOTAL LENGTH PROJECT W-5206AM | = | 2.065 MILES |

Prepared In the Office of:

CDM Smith
Camp Dresser & McKee
5400 Glenwood Avenue
Suite 400
Raleigh, NC 27612-3228
NC COA No. F-9412

FOR THE NORTH CAROLINA DEPT. OF TRANSPORTATION
2012 STANDARD SPECIFICATIONS

RIGHT OF WAY DATE:
July 28, 2015

LETTING DATE:
DECEMBER 15, 2015

DAVID CLODGO, PE
PROJECT ENGINEER

CURTIS TILLMAN, PE
PROJECT DESIGN ENGINEER


SEAN MATUSZEWSKI
NCDOT CONTACT

HYDRAULICS ENGINEER

Meandi Njorah
Professional Engineer
038683
9/24/2015

ROADWAY DESIGN ENGINEER

David J. Clodgo
Professional Engineer
035683



9/22/2015 8:47:24 AM
Project: W5206AM_rdy_tsh.dgn
User: CL03000