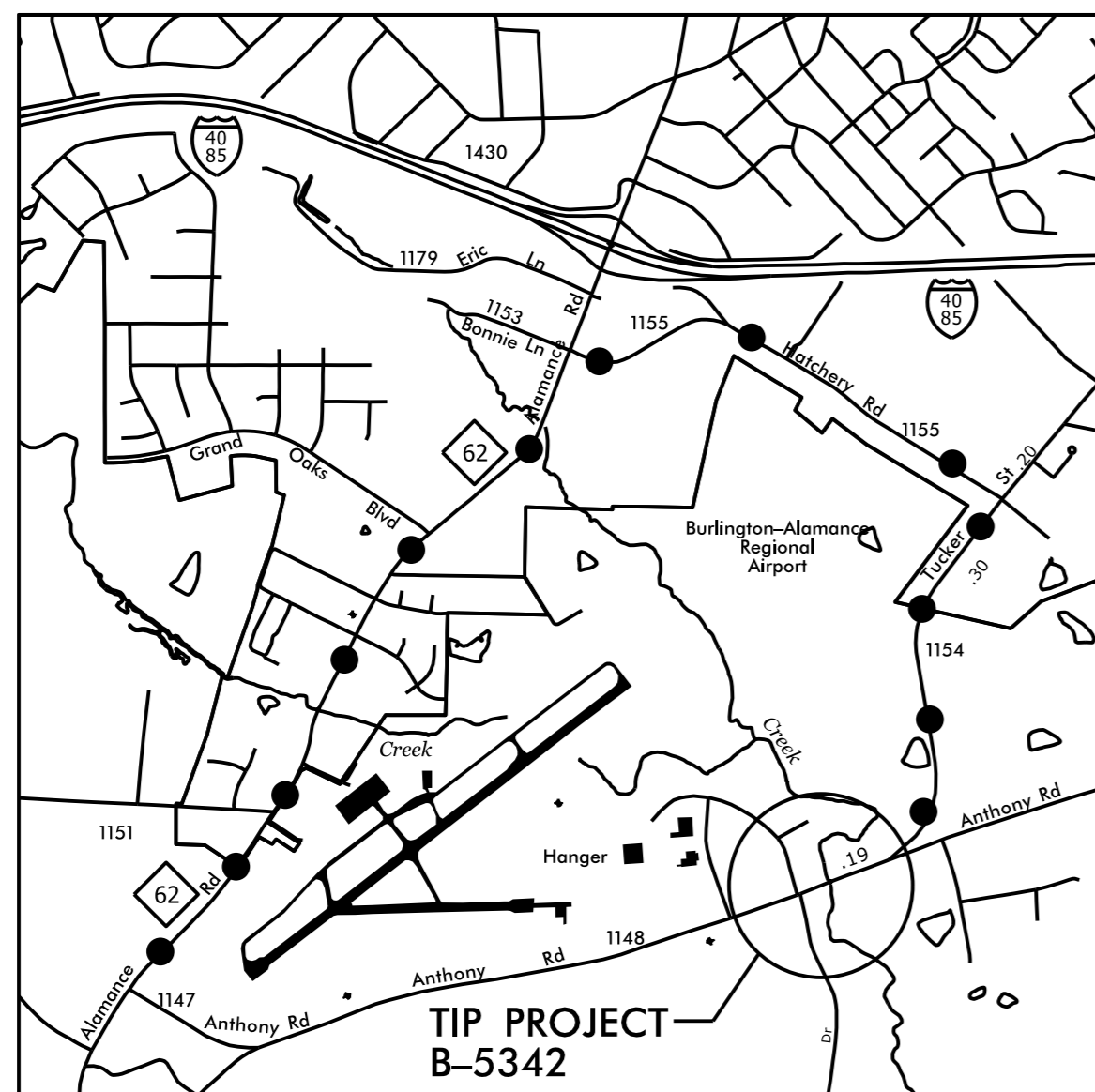


09/08/99

See Sheet 1-A For Index of Sheets  
See Sheet 1-B For Conventional Symbols



VICINITY MAP

●●●●● OFFSITE DETOUR

# STATE OF NORTH CAROLINA DIVISION OF HIGHWAYS

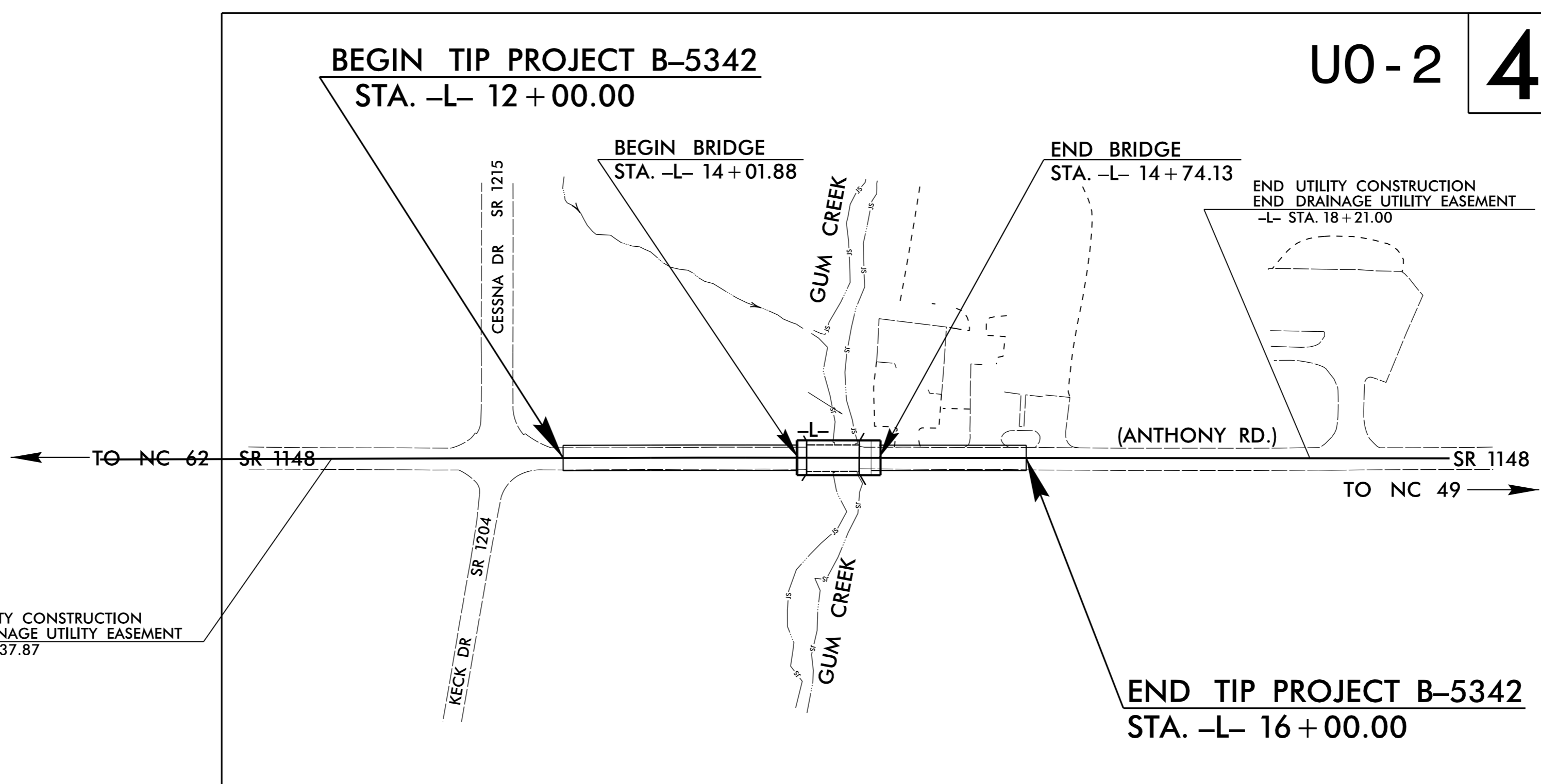
## UTILITIES BY OTHERS PLANS ALAMANCE COUNTY

LOCATION: BRIDGE No. 169 OVER GUM CREEK ON SR 1148 (ANTHONY ROAD)

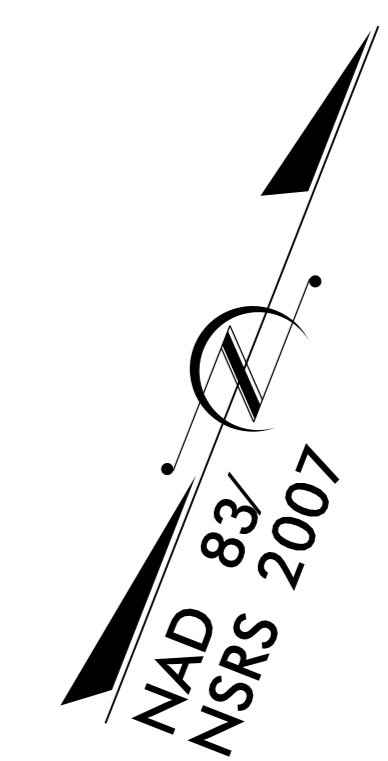
TYPE OF WORK: UTILITIES

T.I.P. NO.	SHEET NO.
B-5342	UO-1

TIP PROJECT: B-5342



UO-2 4



### GRAPHIC SCALES




### INDEX OF SHEETS

SHEET NO.	DESCRIPTION
UO-1	TITLE SHEET
UO-2	UTILITY BY OTHERS PLAN SHEET

### UTILITY OWNERS ON PROJECT

- (A) Duke Energy - Power
- (B) Level 3 Communication- Under Ground Cable Telephone
- (C) Piedmont Natural Gas Gas
- (D) AT&T Telephone
- (E) Time Warner Cable - TVC
- (F) City of Burlington - Water and Sewer



PREPARED IN THE OFFICE OF:  
DIVISION OF HIGHWAYS  
UTILITIES UNIT  
UTILITIES ENGINEERING

1555 MAIL SERVICES CENTER  
RALEIGH, NC 27699-1555  
PHONE (919) 707-6690  
FAX (919) 250-4151

Roger Worthington, P.E. UTILITIES SECTION ENGINEER  
 Steve McKee, P.E. UTILITIES SQUAD LEADER PROJECT ENGINEER  
 Jamshid Hafshejani UTILITIES PROJECT DESIGNER