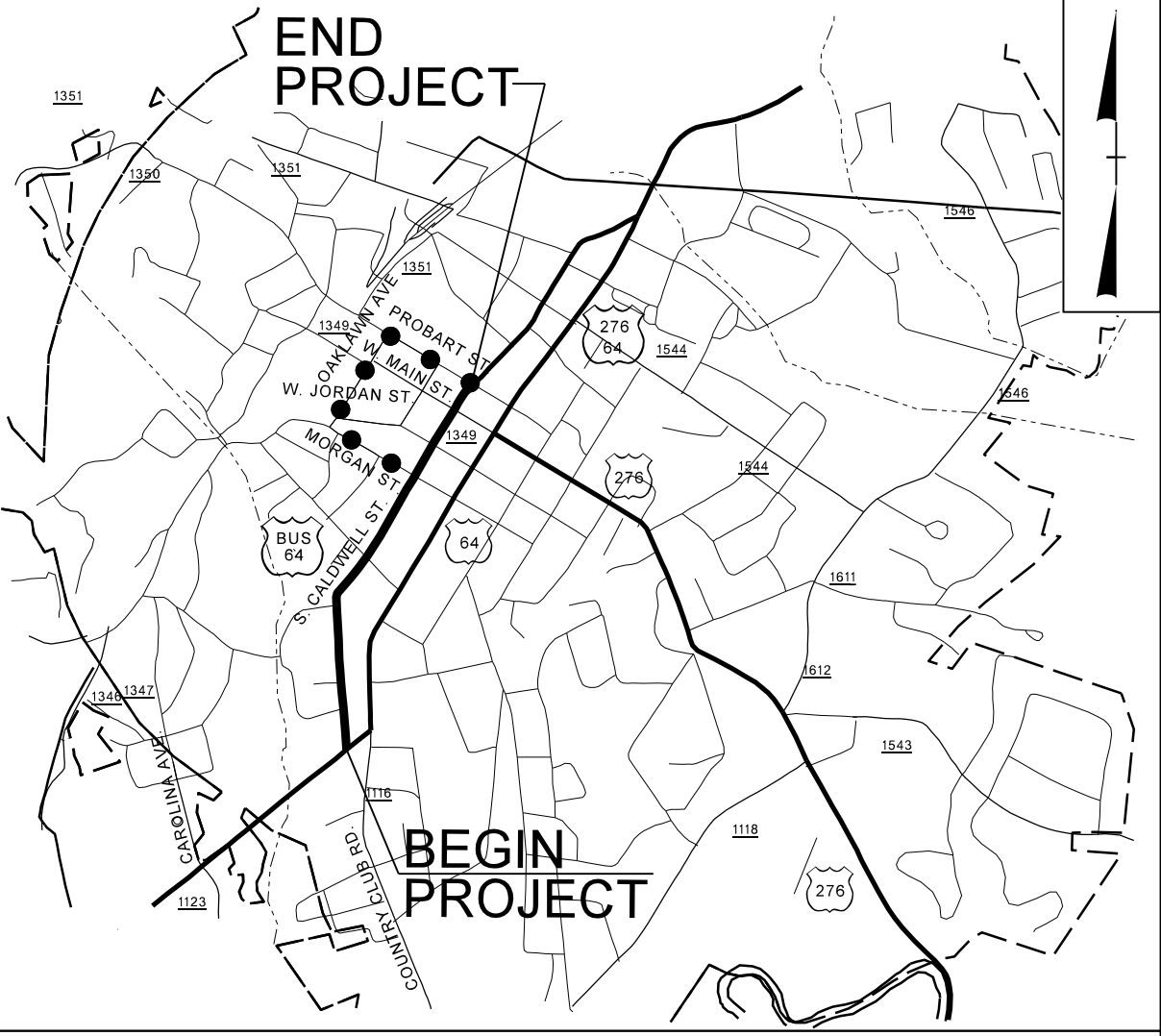


09, 025, 219

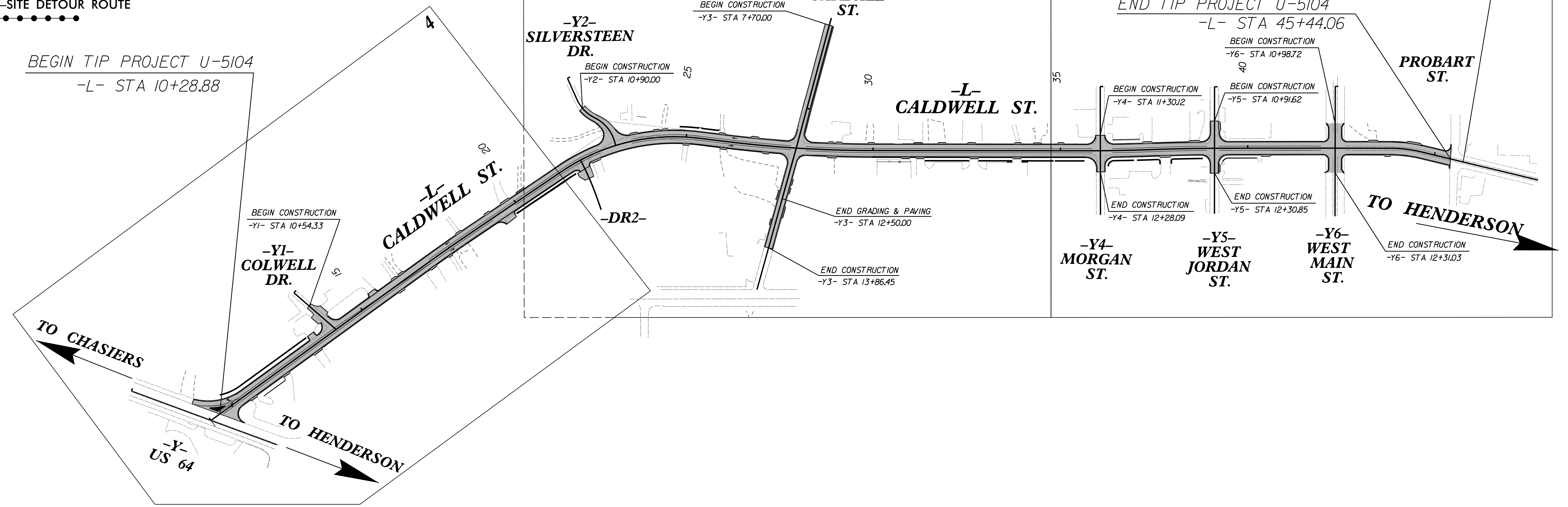
See Sheet 1-A For Index of Sheets
See Sheet 1-B For Conventional symbols



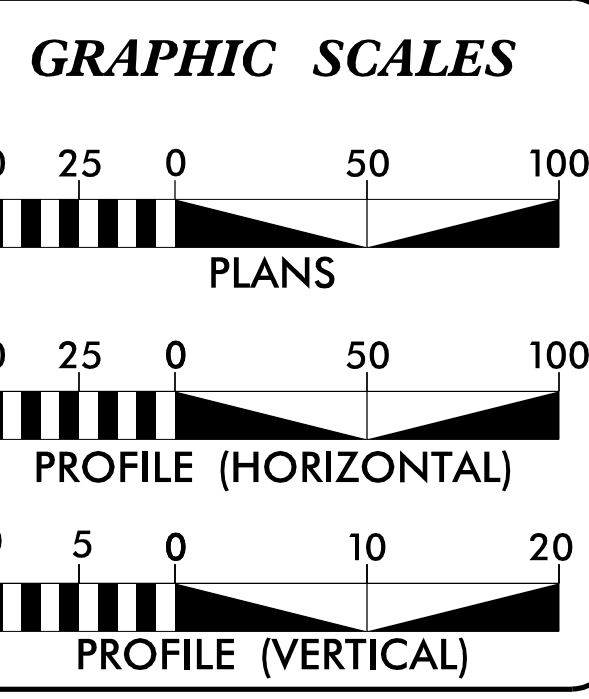
VICINITY MAP

OFF-SITE DETOUR ROUTE
●●●●●●●●

BEGIN TIP PROJECT U-5104
-L- STA 10+28.88



DESIGN EXCEPTION REQUIRED: DESIGN SPEED



DESIGN DATA

| | |
|-----------------|-------------------------------|
| ADT 2015 = | 11,600 |
| ADT 2035 = | 14,215 |
| V = | 40 MPH |
| CLASSIFICATION: | MAJOR COLLECTOR REGIONAL TIER |

PROJECT LENGTH

LENGTH ROADWAY TIP PROJECT U-5104 = 0.666 Mile

SEPI
ENGINEERING & CONSTRUCTION
1025 Wade Avenue
Raleigh, NC 27605
Tel: 919-789-9977
Fax: 919-789-9591
License: C-2197


| | | | |
|------------------------------|-------------------------------------|---|--|
| 2012 STANDARD SPECIFICATIONS | RIGHT OF WAY DATE: DECEMBER 2011 | LETTING DATE: OCTOBER 20, 2015 | NCDOT CONTACT |
| | STEVE SCOTT, PE PROJECT ENGINEER | BEN CRAWFORD, PE PROJECT DESIGN ENGINEER | STEPHEN WILLIAMS DIVISION PROJECT MANAGER-NCDOT |

HYDRAULICS ENGINEER
8/27/2015

DocuSigned by:
Brian Margolisi
SIGNATURE

ROADWAY DESIGN ENGINEER
8/27/2015

DocuSigned by:
Steve Scott
SIGNATURE




STATE OF NORTH CAROLINA
DIVISION OF HIGHWAYS

TRANSYLVANIA COUNTY

LOCATION: CALDWELL STREET FROM US 64 (ROSMAN HIGHWAY)
TO PROBART STREET
TYPE OF WORK: GRADING, DRAINAGE, PAVING,
SIGNALS AND WALLS.

| | | | |
|-----------------|-----------------------------|-------------|--------------|
| STATE | STATE PROJECT REFERENCE NO. | SHEET NO. | TOTAL SHEETS |
| N.C. | U-5104 | 1 | |
| STATE PROJ. NO. | F.A. PROJ. NO. | DESCRIPTION | |
| 41902.1.1 | STP-064B(3) | PE | |
| 41902.2.1 | STP-064B(3) | RW/UTIL | |
| 41902.3.FR1 | STP-064B(3) | CONST. | |
| | | | |
| | | | |



PROJECT: U-5104

CONTRACT: C203318

8/27/2015
I:\Roadway\Proj\U5104_Rdy_1\sh.dgn
USER:MCoppie