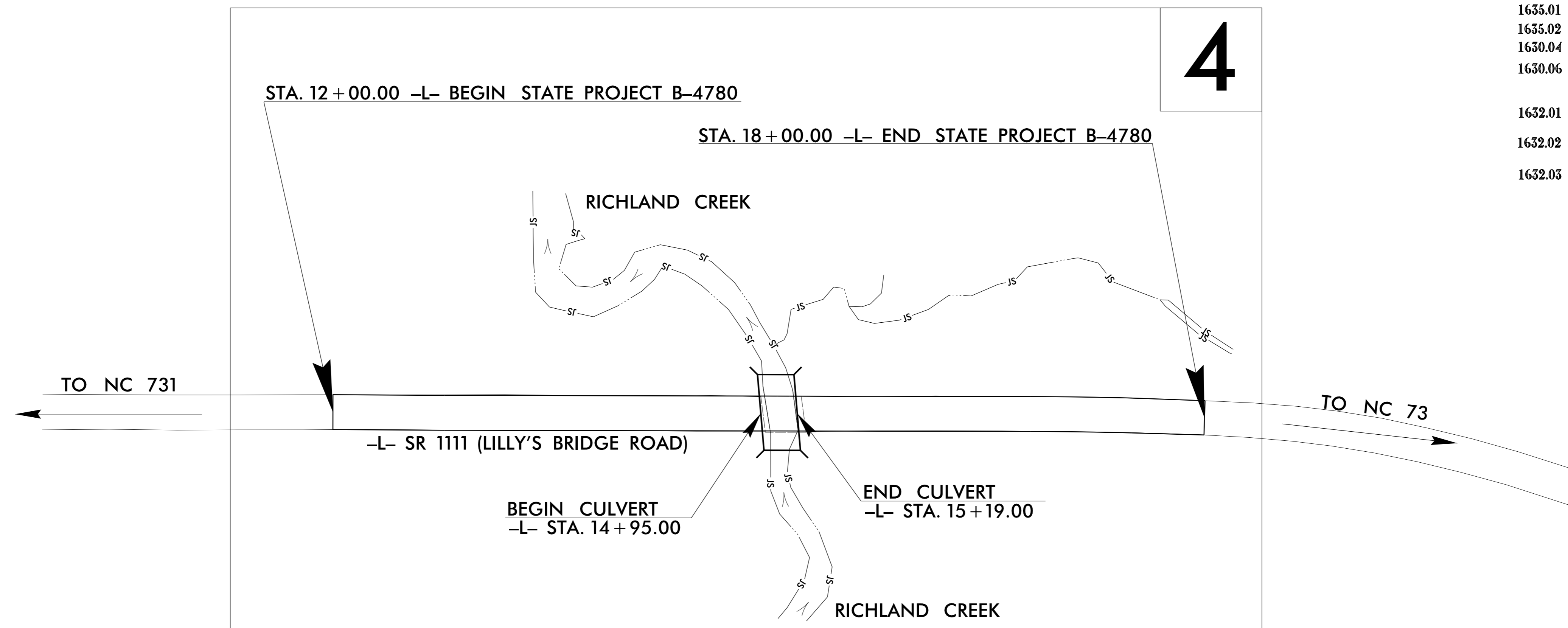



**TIP PROJECT: B-4780**

STATE OF NORTH CAROLINA  
DIVISION OF HIGHWAYS  
PLAN FOR PROPOSED  
HIGHWAY EROSION CONTROL  
**MONTGOMERY COUNTY**

**LOCATION: BRIDGE NO. 22 ON SR 1111 (LILLY'S BRIDGE ROAD)  
OVER RICHLAND CREEK  
TYPE OF WORK: GRADING, DRAINAGE, PAVING, AND CULVERT.**



STATE	STATE PROJECT REFERENCE NO.	SHEET NO.	TOTAL SHEETS
N.C.	B-4780	EC-1	
STATE PROJ. NO.	F.A. PROJ. NO.	DESCRIPTION	

**EROSION AND SEDIMENT CONTROL MEASURES**

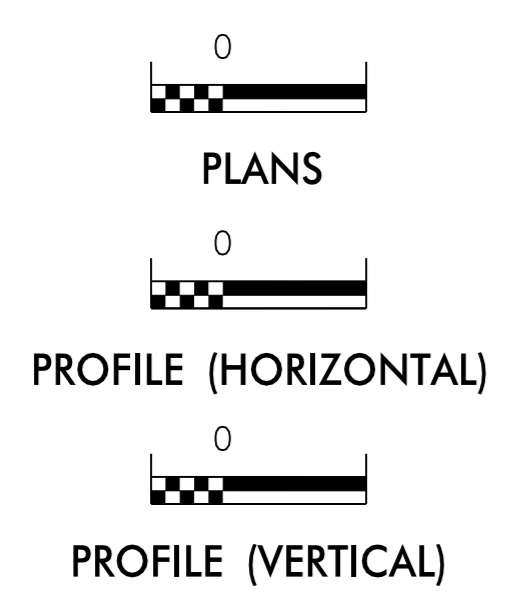
Std. #	Description	Symbol
1630.05	Temporary Silt Ditch	TD
1630.05	Temporary Diversion	TD
1605.01	Temporary Silt Fence	III III III
1606.01	Special Sediment Control Fence	X X X X X X
1622.01	Temporary Berms and Slope Drains	TD
1630.02	Silt Basin Type B	Silt Basin Type B
1633.01	Temporary Rock Silt Check Type-A	Rock Silt Check Type-A
	Temporary Rock Silt Check Type-A with Matting and Polyacrylamide (PAM)	Rock Silt Check Type-A with PAM
1633.02	Temporary Rock Silt Check Type-B	Rock Silt Check Type-B
	Wattle/Coir Fiber Wattle	Wattle/Coir Fiber Wattle
	Wattle/Coir Fiber Wattle with Polyacrylamide (PAM)	Wattle/Coir Fiber Wattle with PAM
1634.01	Temporary Rock Sediment Dam Type-A	Rock Sediment Dam Type-A
1634.02	Temporary Rock Sediment Dam Type-B	Rock Sediment Dam Type-B
1635.01	Rock Pipe Inlet Sediment Trap Type-A	Rock Pipe Inlet Sediment Trap Type-A
1635.02	Rock Pipe Inlet Sediment Trap Type-B	Rock Pipe Inlet Sediment Trap Type-B
1630.04	Stilling Basin	Stilling Basin
1630.06	Special Stilling Basin	Special Stilling Basin
	Rock Inlet Sediment Trap:	
1632.01	Type A	Type A
1632.02	Type B	Type B
1632.03	Type C	Type C
	Skimmer Basin	Skimmer Basin
	Tiered Skimmer Basin	Tiered Skimmer Basin
	Infiltration Basin	Infiltration Basin

**THIS PROJECT CONTAINS  
EROSION CONTROL PLANS  
FOR CLEARING AND  
GRUBBING PHASE OF  
CONSTRUCTION.**

**THIS PROJECT HAS  
BEEN DESIGNED TO  
SENSITIVE WATERSHED  
STANDARDS.**

**ENVIRONMENTALLY  
SENSITIVE AREA(S) EXIST  
ON THIS PROJECT**  
*Refer To E. C. Special Provisions  
for Special Considerations.*

**GRAPHIC SCALE**



ROADSIDE ENVIRONMENTAL UNIT  
DIVISION OF HIGHWAYS  
STATE OF NORTH CAROLINA

THESE EROSION AND SEDIMENT CONTROL PLANS COMPLY  
WITH THE REGULATIONS SET FORTH BY THE  
NCG-010000 GENERAL CONSTRUCTION PERMIT EFFECTIVE AUGUST 3, 2011  
ISSUED BY THE NORTH CAROLINA DEPARTMENT OF ENVIRONMENT AND  
NATURAL RESOURCES DIVISION OF WATER QUALITY.

Prepared in the Office of:  
**ROADSIDE ENVIRONMENTAL UNIT**  
1 South Wilmington St.  
Raleigh, NC 27611  
**2012 STANDARD SPECIFICATIONS**  
Designed by:  
**Alyson Tamer** **3460**  
NAME LEVEL III CERTIFICATION NO.

Roadway Standard Drawings

The following roadway english standards as appear in "Roadway Standard Drawings"- Roadway Design Unit - N. C. Department of Transportation - Raleigh, N. C., dated January 2012 and the latest revision thereto are applicable to this project and by reference hereby are considered a part of these plans.

1604.01 Railroad Erosion Control Detail	1632.01 Rock Inlet Sediment Trap Type A
1605.01 Temporary Silt Fence	1632.02 Rock Inlet Sediment Trap Type B
1606.01 Special Sediment Control Fence	1632.03 Rock Inlet Sediment Trap Type C
1607.01 Gravel Construction Entrance	1633.01 Temporary Rock Silt Check Type A
1622.01 Temporary Berms and Slope Drains	1633.02 Temporary Rock Silt Check Type B
1630.01 Riser Basin	1634.01 Temporary Rock Sediment Dam Type A
1630.02 Silt Basin Type B	1634.02 Temporary Rock Sediment Dam Type B
1630.03 Temporary Silt Ditch	1635.01 Rock Pipe Inlet Sediment Trap Type A
1630.04 Stilling Basin	1635.02 Rock Pipe Inlet Sediment Trap Type B
1630.05 Temporary Diversion	1640.01 Coir Fiber Baffle
1630.06 Special Stilling Basin	1645.01 Temporary Stream Crossing
1631.01 Matting Installation	

06-APP-20E 08-18  
R:\envr\envr\envr\envr\B4780.EC.tsh.dgn  
04/11/2011 11:11:11 AM