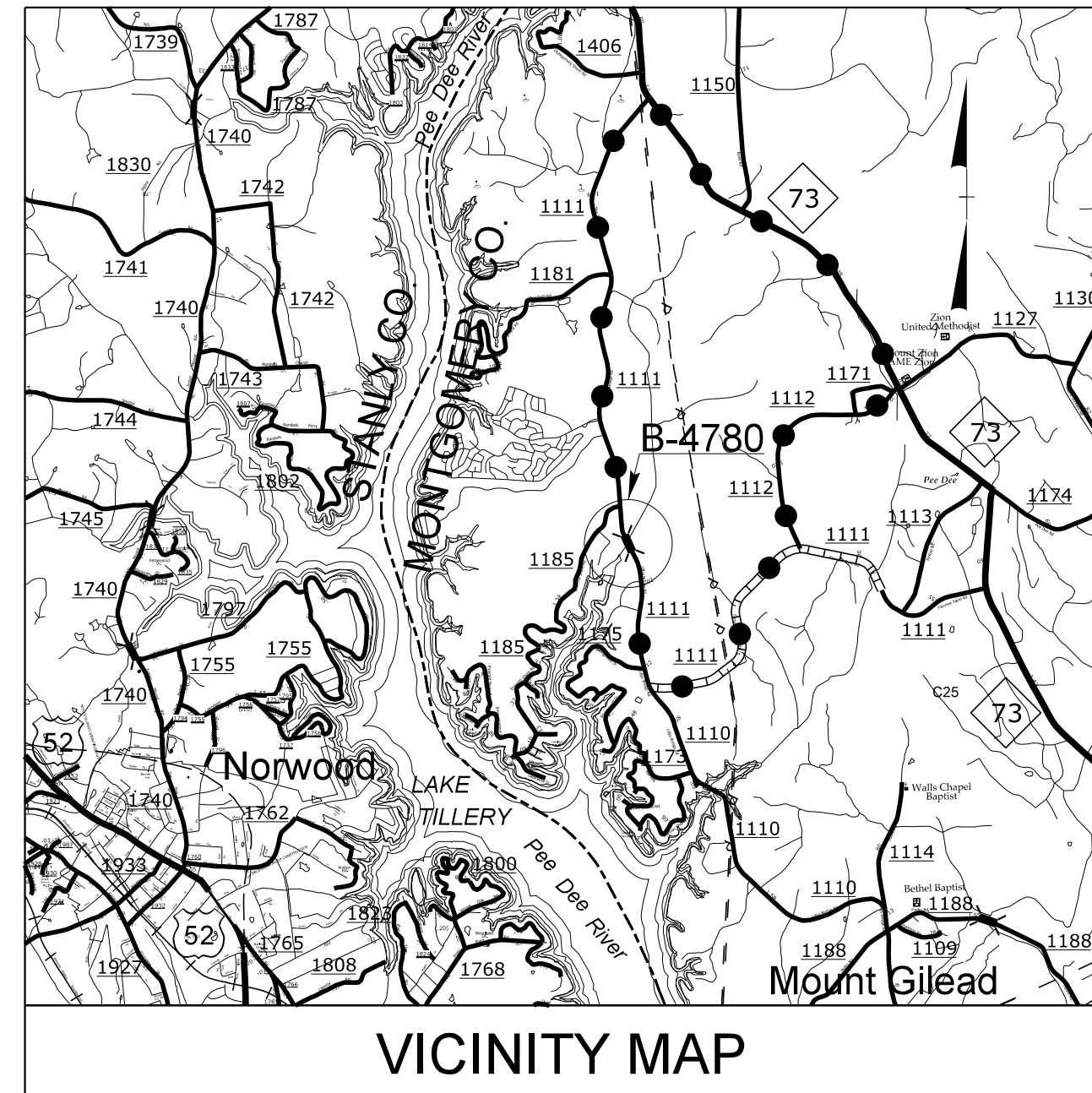
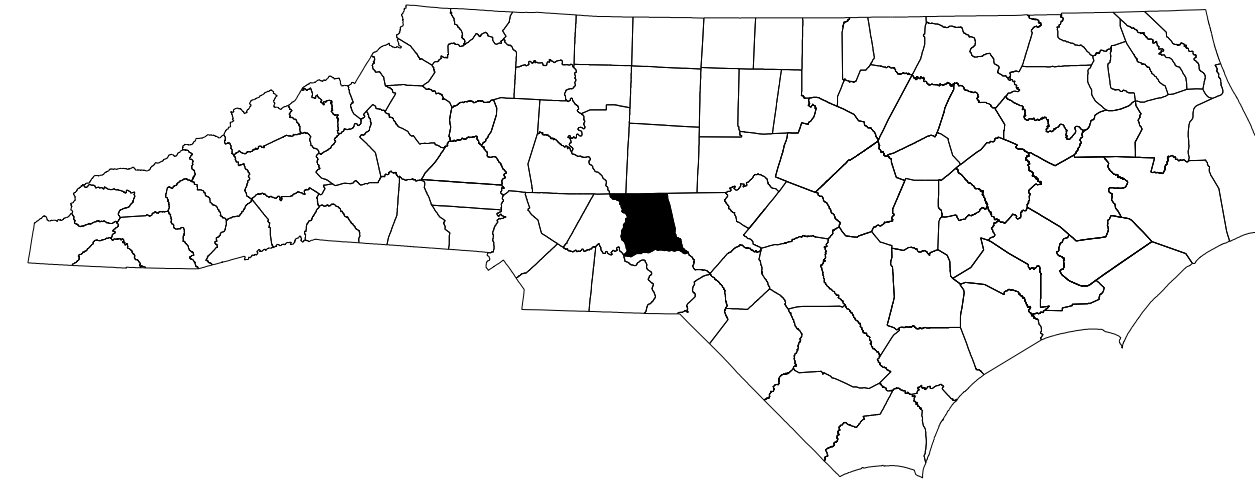


STATE OF NORTH CAROLINA
DIVISION OF HIGHWAYS

TRANSPORTATION MANAGEMENT PLAN

MONTGOMERY COUNTY



**LOCATION: BRIDGE NO. 22 ON SR 1111 (LILLY'S BRIDGE ROAD)
OVER RICHLAND CREEK**


TYPE OF WORK: GRADING, DRAINAGE, PAVING, AND CULVERT.

● ● ● OFFSITE DETOUR




N.C.D.O.T. WORK ZONE TRAFFIC CONTROL
1561 MAIL SERVICE CENTER (MSC) RALEIGH, NC 27699-1561
750 N. GREENFIELD PARKWAY, GARNER, NC 27529 (DELIVERY)
PHONE: (919) 773-2800 FAX: (919) 771-2745

J. S. BOURNE, P.E. — STATE TRAFFIC MANAGEMENT ENGINEER
D. W. BISSETTE, P.E. — TRAFFIC CONTROL PROJECT ENGINEER
MIKE STEELMAN — TRAFFIC CONTROL PROJECT DESIGN ENGINEER
D. A. HAYES, E.I. — TRAFFIC CONTROL DESIGN ENGINEER



APPROVED: *David Bissette*
DATE: 3/30/2015

SEAL



INDEX OF SHEETS

SHEET NO.	TITLE
TMP-01	TITLE SHEET, VICINITY MAP AND INDEX OF SHEETS
TMP-01A	LIST OF APPLICABLE ROADWAY STANDARD DRAWINGS AND LEGEND
TMP-01B	TRANSPORTATION OPERATIONS PLAN: (MANAGEMENT STRATEGIES, GENERAL NOTES, LOCAL NOTES, AND TEMPORARY TRAFFIC CONTROL PHASING)
TMP-02	SPECIAL SIGN DESIGN
TMP-03	OFFSITE DETOUR

SHEET NO.
TMP-01

B-4780

TIP PROJECT: