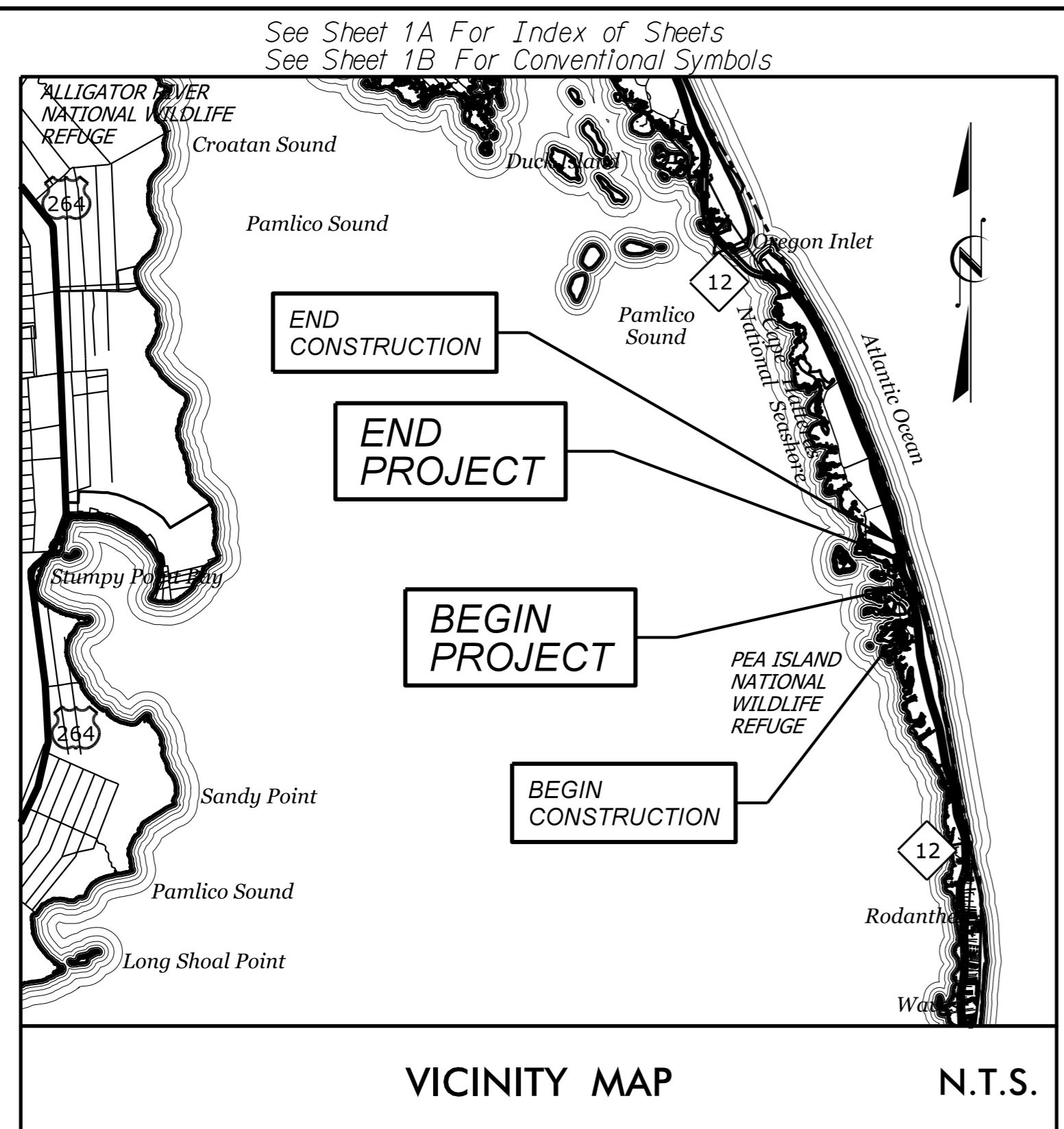


09/08/99

TIP PROJECT: B-2500AB

CONTRACT: C203756

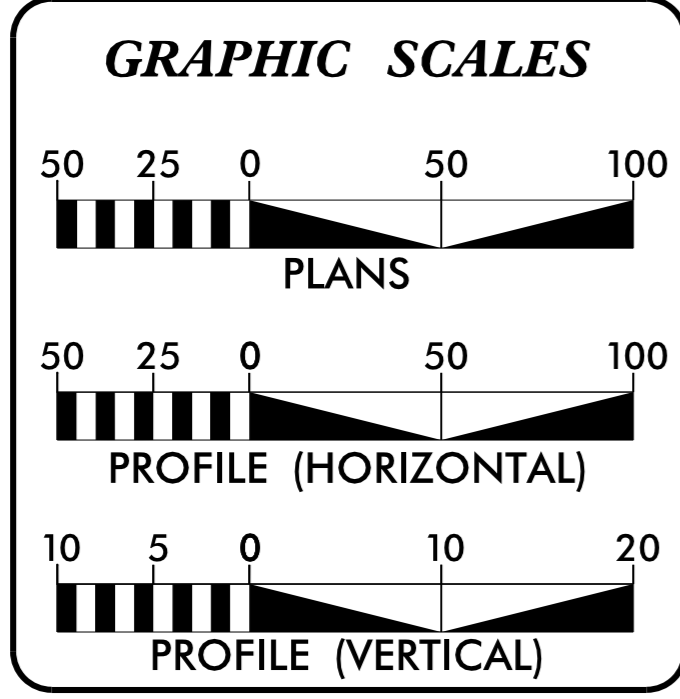
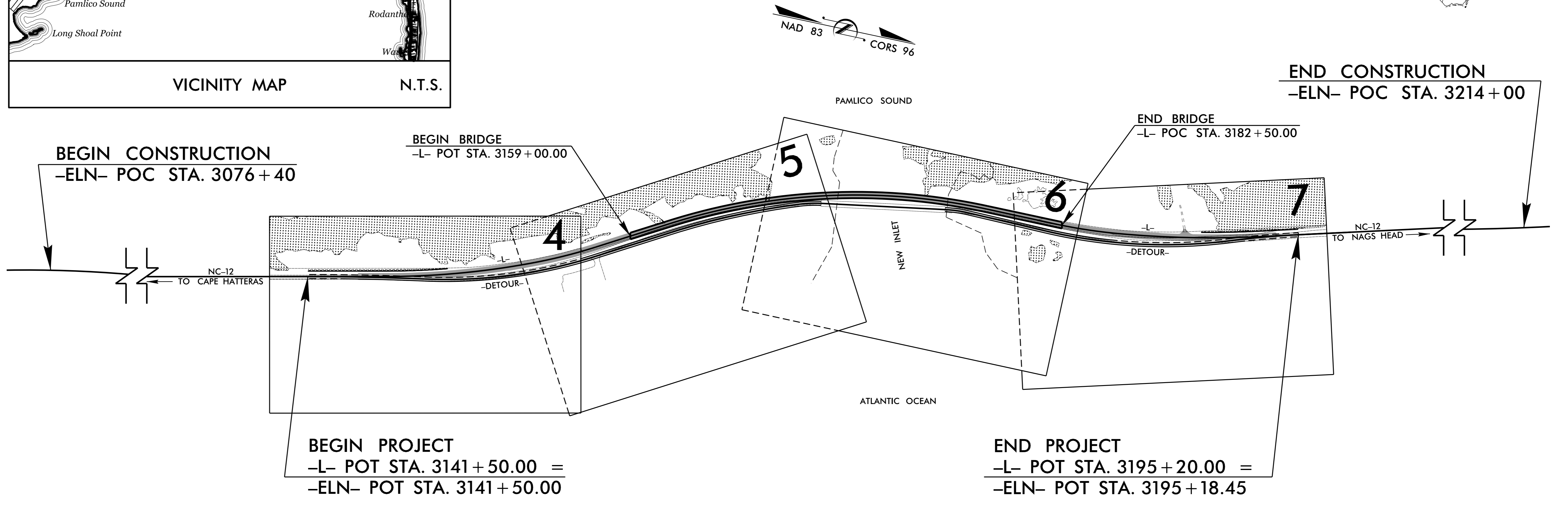
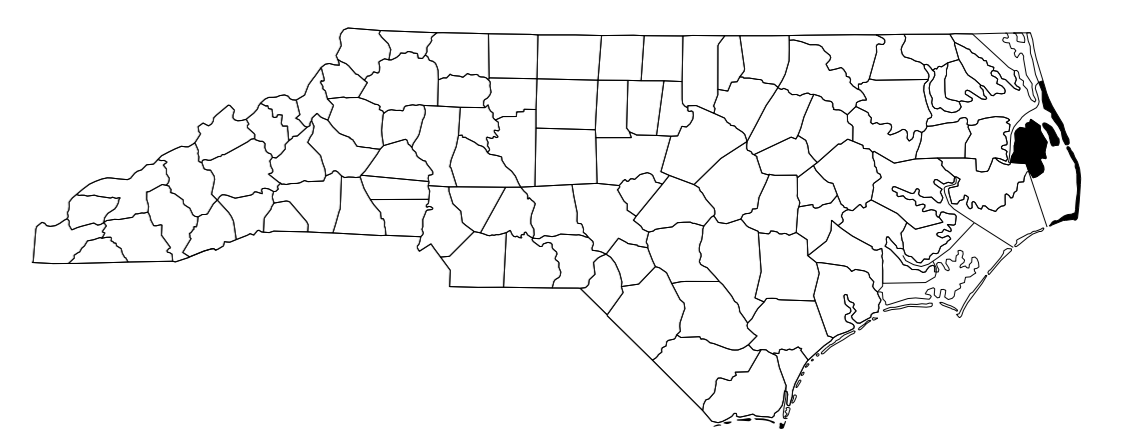


STATE OF NORTH CAROLINA
DIVISION OF HIGHWAYS
DARE COUNTY

LOCATION: PHASE II, NC-12 SHORT-TERM IMPROVEMENTS AT PEA ISLAND

TYPE OF WORK: GRADING, PAVING, DRAINAGE & STRUCTURE

STATE	STATE PROJECT REFERENCE NO.	SHEET NO.	TOTAL SHEETS
N.C.	B-2500AB	1	
STATE PROJ. NO.	F.A. PROJ. NO.	DESCRIPTION	
32635.1.3	BRNHF-0012(62)	P.E.	
32635.3.9	BRNHF-0012(62)	CONSTR.	



DESIGN DATA
(B-2500A DATA)

ADT 2012 =	7,300
ADT 2032 =	10,900
K =	N/A %
D =	N/A %
T =	6% **
* V =	55 MPH
** (TTST 1%, DUAL 5%)	
FUNC CLASS =	COLLECTOR
REGIONAL TIER	

PROJECT LENGTH

LENGTH ROADWAY TIP PROJECT B-2500AB	= 0.572 MILES
LENGTH STRUCTURE TIP PROJECT B-2500AB	= 0.445 MILES
TOTAL LENGTH TIP PROJECT B-2500AB	= 1.017 MILES

Prepared in the Office of:
DIVISION OF HIGHWAYS
1000 Birch Ridge Dr., Raleigh, NC 27610

2012 STANDARD SPECIFICATIONS	RIGHT OF WAY DATE:	LETTING DATE:
	N/A	OCTOBER 20, 2015


GARY LOVERING, PE PROJECT ENGINEER	CHRISTOPHER H. LEE PROJECT DESIGN ENGINEER
--	--

HYDRAULICS ENGINEER

DocuSigned by:
Gary R. Loving, PE
8/12/2015

ROADWAY DESIGN ENGINEER

DocuSigned by:
Gary R. Loving, PE
8/12/2015



12-AUG-2015 14:54
R:\Roadway\Proj\B2500AB_Rdy_t.sh.dgn
\$\$\$\$\$USERNAME\$\$\$\$\$