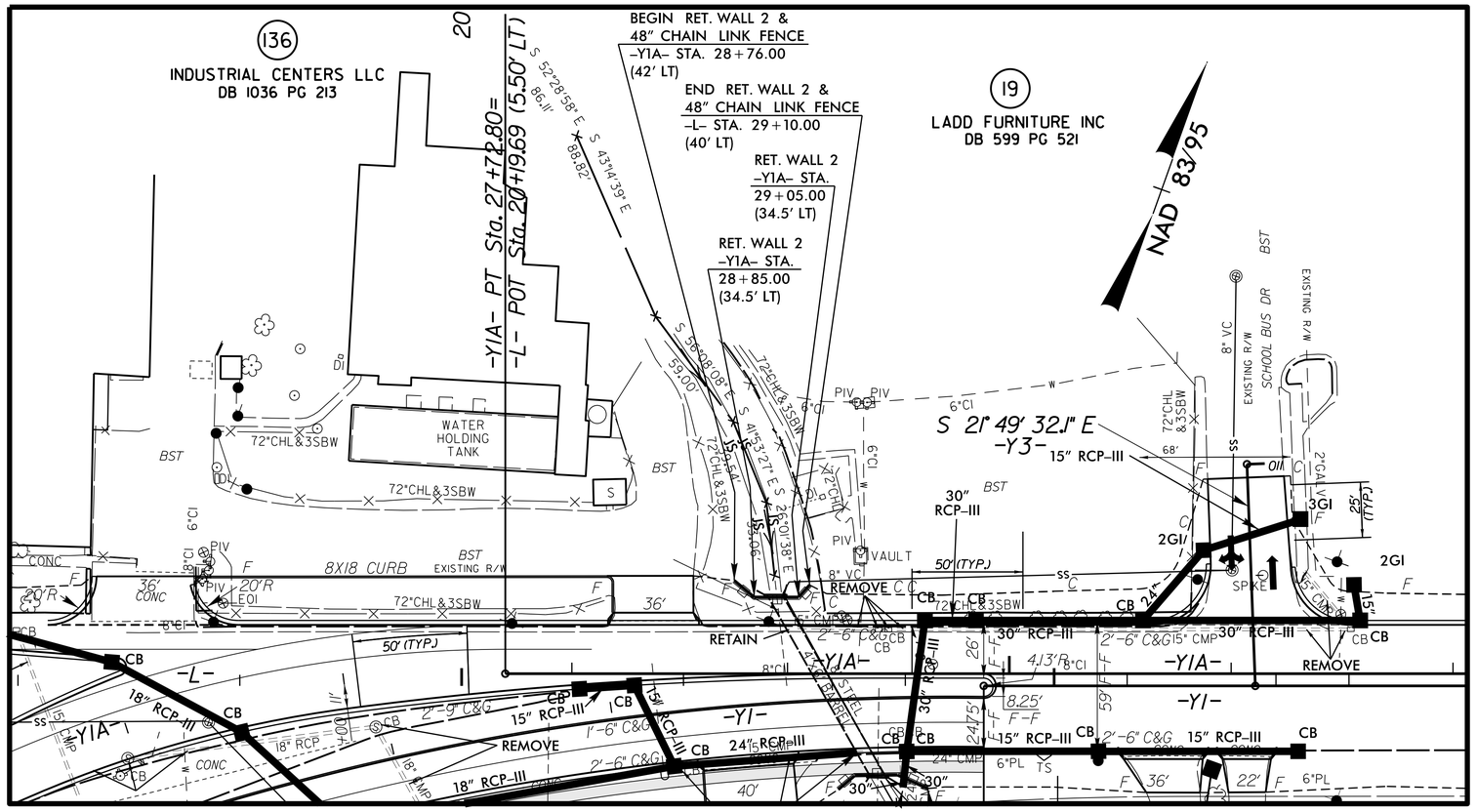

LOCATION SKETCH

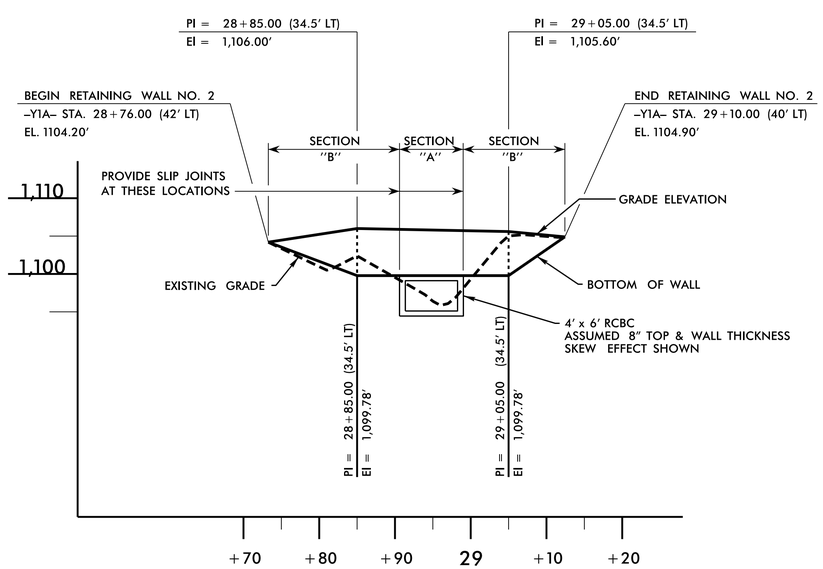

WALL 2

RETAINING WALL 2 EXPOSED
AREA = 179 SF

PREPARED BY: EJS	DATE: 7/21/15
REVIEWED BY: SCC	DATE: 7/21/15

GEOTECHNICAL ENGINEER

NORTH CAROLINA PROFESSIONAL SEAL 29869 ENGINEER SHANE C. CLARK

Shane C. Clark
1F4E87E6D6AD4EA... 7/23/2015
SIGNATURE DATE

ENGINEER

SIGNATURE DATE

RETAINING WALL #2 INSET

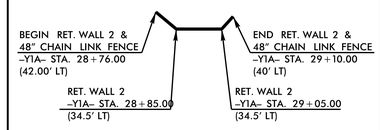

NOTE: PLACE 48" CHAIN LINK FENCE 1' BEHIND FACE OF WALL 2

RETAINING WALL #2

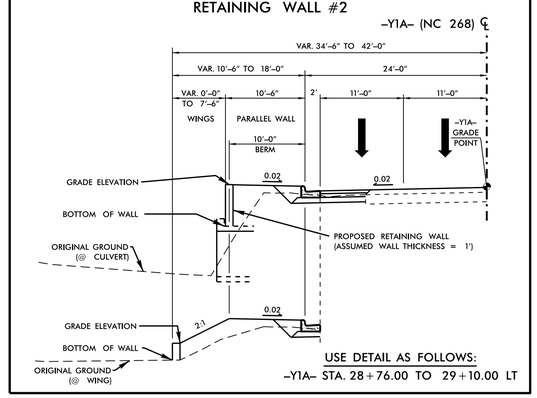

USE DETAIL AS FOLLOWS:
-Y1A- STA. 28+76.00 TO 29+10.00 LT

ESTIMATED MSE WALL QUANTITY (SQUARE FEET)	
MSE RETAINING WALL NO. 2	179 SF

PROJECT NO.: R-2603
WILKES COUNTY
STATION: 28+76.00 -Y1A- TO 29+10.00 -L-
SHEET 1 OF 8

NORTH CAROLINA
DEPARTMENT OF TRANSPORTATION
DIVISION OF HIGHWAYS

GEOTECHNICAL ENGINEERING UNIT

MECHANICALLY STABILIZED EARTH RETAINING WALL #2

REVISIONS

NO.	BY	DATE	NO.	BY	DATE
1			3		
2			4		

SHEET NO. W3