

**TIP PROJECT: R-2603**

**CONTRACT:**

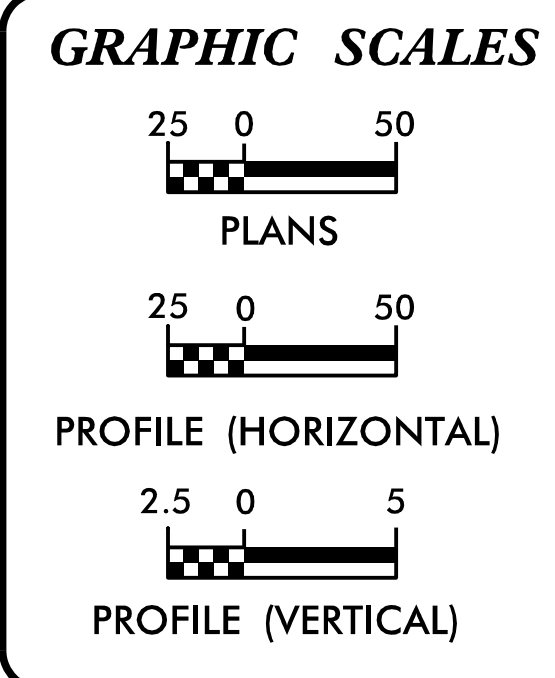
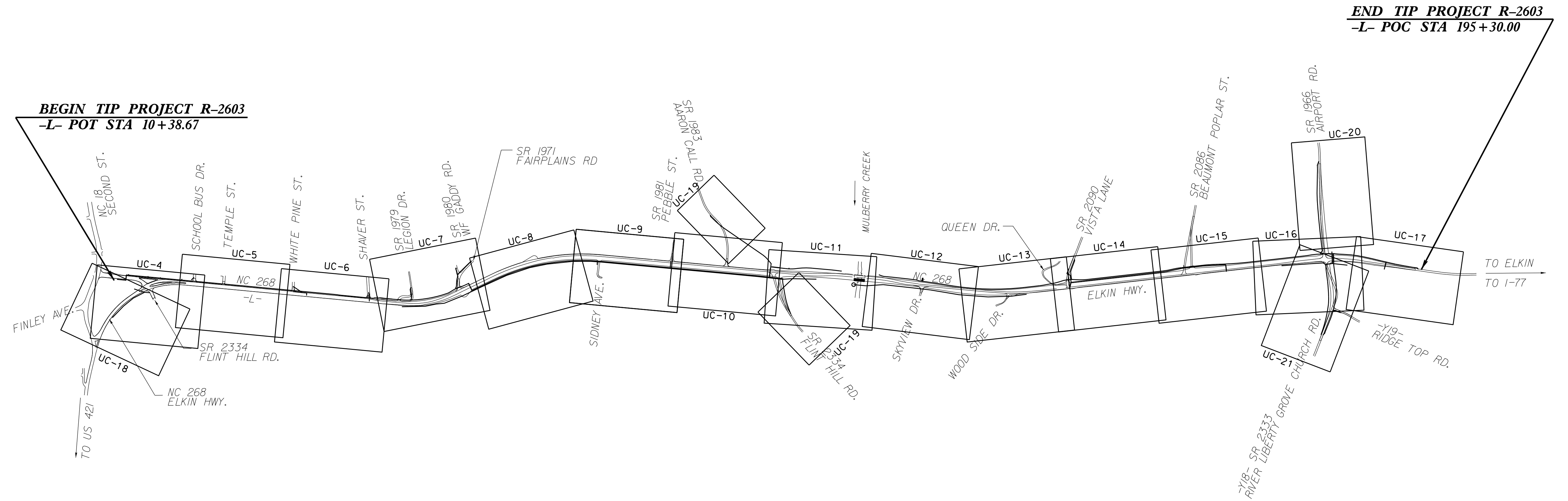
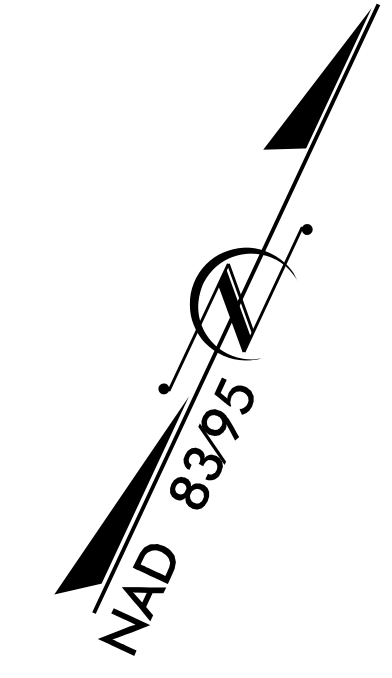
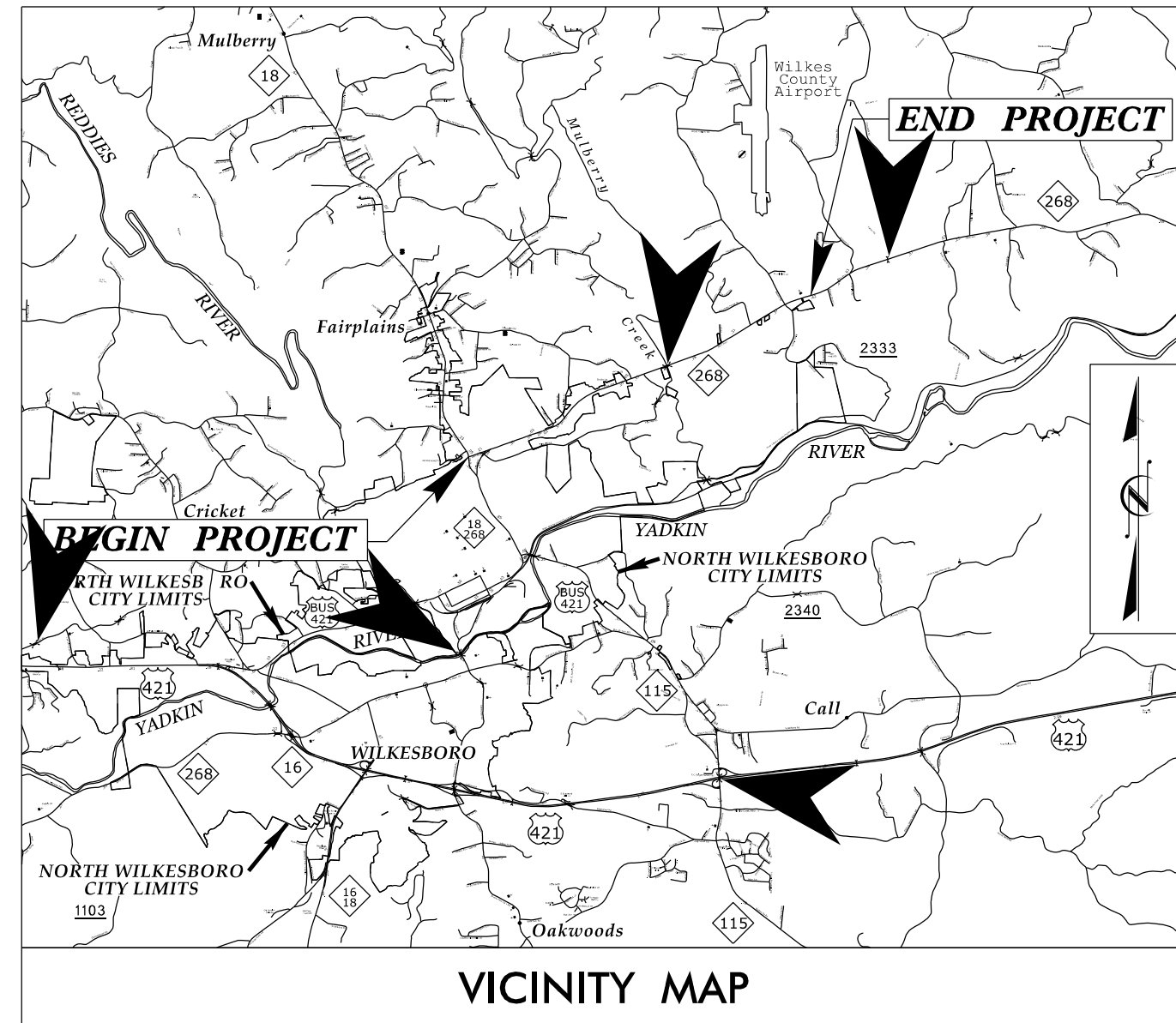
STATE OF NORTH CAROLINA  
DIVISION OF HIGHWAYS

# WILKES COUNTY

**LOCATION: NC 268 FROM MULTI-LANES EAST OF NC 18 TO SR 1966 (AIRPORT ROAD)**

**TYPE OF WORK: UTILITY RELOCATION**

STATE	STATE PROJECT REFERENCE NO.	SHEET NO.	TOTAL SHEETS
N.C.	R-2603	UC-1	
STATE PROJ. NO.	F.A. PROJ. NO.	DESCRIPTION	



**INDEX OF SHEETS**

SHEET No.	DESCRIPTION
UC-1	TITLE SHEET
UC-2	PLAN SHEET SYMBOLS
UC-3 TO UC-3F	GENERAL NOTES AND DETAILS
UC-4 TO UC-28	PLAN AND PROFILE SHEETS

**UTILITY OWNERS ON PROJECT**

WATER: NORTH WILKESBORO, BLUE RIDGE WATER ASSOCIATION AND MULBERRY FAIRPLAIN

SEWER: NORTH WILKESBORO

**Municipal Services Engineering Company, P.A.**

P.O. BOX 97 GARNER, N.C. 27529 (919) 772-5393  
P.O. BOX 349 BOONE, N.C. 28607 (828) 262-1767  
LICENSE NUMBER: C-0281

**Professional Engineer Seal:**  
WILLIAM HENRY DIXON, P.E.  
10446  
04/13/2015

PREPARED IN THE OFFICE OF:  
**DIVISION OF HIGHWAYS UTILITIES UNIT**

1555 MAIL SERVICES CENTER  
RALEIGH NC 27699-1555  
PHONE (919) 707-6690  
FAX (919) 206-4119

**Roger Worthington, P.E.** UTILITIES SECTION ENGINEER  
**Michael Bright** UTILITIES SQUAD LEADER PROJECT ENGINEER  
UTILITIES PROJECT DESIGNER