


**This electronic collection of documents is provided
for the convenience of the user
and is Not a Certified Document –**

**The documents contained herein were originally issued
and sealed by the individuals whose names and license
numbers appear on each page, on the dates appearing
with their signature on that page.**

**This file or an individual page
shall not be considered a certified document.**



8/13/2015 | 11:43 AM PT

**STATE OF NORTH CAROLINA
DEPARTMENT OF TRANSPORTATION**

**PAVEMENT MARKING PLAN
NEW HANOVER COUNTY**

INDEX

SHEET NO.	DESCRIPTION
PMP-1	PAVEMENT MARKING PLAN TITLE AND SCHEDULE SHEET
PMP-2-2B	CROSSOVER & PAVEMENT MARKING GUIDANCE DETAIL(S)
PMP-3-33	PAVEMENT MARKING DETAILS

ROADWAY STANDARD DRAWINGS

THE FOLLOWING ROADWAY STANDARDS AS APPEAR IN "ROADWAY STANDARD DRAWINGS" - PROJECT SERVICES UNIT - N.C. DEPARTMENT OF TRANSPORTATION - RALEIGH, N.C., DATED JANUARY 2012 ARE APPLICABLE TO THIS PROJECT AND BY REFERENCE HEREBY ARE CONSIDERED A PART OF THESE PLANS:

STD. NO.	TITLE
1205.01	PAVEMENT MARKINGS - LINE TYPES AND OFFSETS
1205.02	PAVEMENT MARKINGS - TWO-LANE AND MULTI-LANE ROADWAYS
1205.03	PAVEMENT MARKINGS - ENTRANCE AND EXIT RAMP
1205.04	PAVEMENT MARKINGS - INTERSECTIONS
1205.05	PAVEMENT MARKINGS - TURN LANES
1205.06	PAVEMENT MARKINGS - LANE DROPS
1205.08	PAVEMENT MARKINGS - SYMBOLS AND WORD MESSAGES
1205.09	PAVEMENT MARKINGS - PAINTED ISLANDS
1205.10	PAVEMENT MARKINGS - SCHOOL AREAS
1250.01	RAISED PAVEMENT MARKERS
1251.01	RAISED PAVEMENT MARKERS
1253.01	RAISED PAVEMENT MARKERS - SNOWPLOWABLE

GENERAL NOTES

THE FOLLOWING GENERAL NOTES APPLY AT ALL TIMES FOR THE DURATION OF THE CONSTRUCTION PROJECT EXCEPT WHEN OTHERWISE NOTED IN THE PLAN OR DIRECTED BY THE ENGINEER.

PAVEMENT MARKINGS AND MARKERS

A) INSTALL PAVEMENT MARKINGS AND PAVEMENT MARKERS ON THE FINAL SURFACE AS FOLLOWS:

ROAD NAME	MARKING	MARKER
ALL ROADS	THERMOPLASTIC	SNOWPLOWABLE

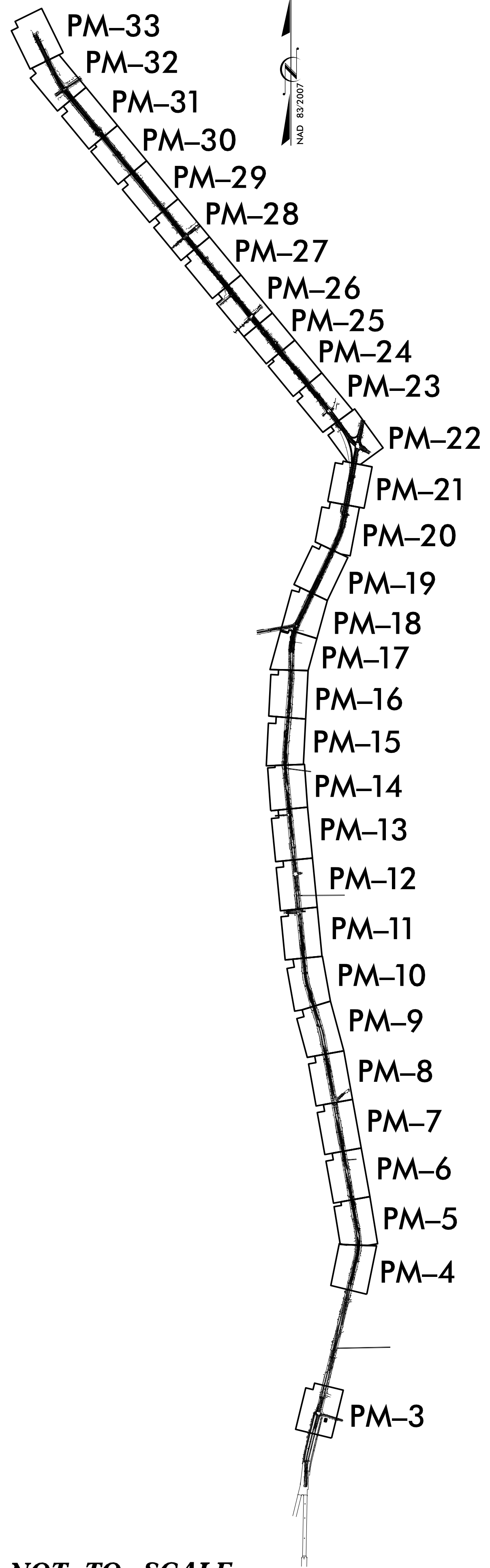
B) TIE PROPOSED PAVEMENT MARKING LINES TO EXISTING PAVEMENT MARKING LINES.

C) REMOVE/REPLACE ANY CONFLICTING/DAMAGED PAVEMENT MARKINGS AND MARKERS BY THE END OF EACH DAY'S OPERATION.

D) TRACE THE PROPOSED MONOLITHIC ISLAND LOCATIONS WITH PROPER COLOR PAVEMENT MARKINGS PRIOR TO INSTALLATION.

FINAL PAVEMENT MARKING SCHEDULE

MATERIAL	SYMBOL	DESCRIPTION
THERMOPLASTIC (24", 120 MILS)		
	T2	WHITE STOP BAR
THERMOPLASTIC (4", 120 MILS)		
	T8	2' - 6' /SP. WHITE MINI-SKIP LINE
	T9	2' - 6' /SP. YELLOW MINI-SKIP LINE
	TC	10' WHITE SKIP LINE
	TD	3' - 9' /SP. WHITE MINI-SKIP LINE
	TE	WHITE SOLID LANE LINE
	TF	10' YELLOW SKIP LINE
	TH	YELLOW SINGLE CENTER LINE
	TI	DOUBLE YELLOW CENTER LINE
THERMOPLASTIC (4", 90 MILS)		
	TA	WHITE EDGE LINE
	TB	YELLOW EDGE LINE
THERMOPLASTIC (8", 90 MILS)		
	TN	WHITE GORE LINE
	TO	WHITE DIAGONAL
	TP	YELLOW DIAGONAL
THERMOPLASTIC (8", 120 MILS)		
	T13	3' - 9' /SP. WHITE MINI-SKIP LINE
	TR	WHITE SOLID LANE LINE
THERMOPLASTIC SYMBOL (90 MILS)		
	UA	LEFT TURN ARROW
	UB	RIGHT TURN ARROW
	UC	STRAIGHT ARROW
	UT	U-TURN ARROW
THERMOPLASTIC CHARACTER (120 MILS)		
	UI	ALPHANUMERIC CHARACTER "ONLY" "SCHOOL"



NOT TO SCALE

REVISIONS

8/17/09
06-AUG-2015 08:26 NEW HANOVER\W-5103-41867-1.1.1.JS 421 Median Crossover-Reliet use this file\ROADWAY\Proj\PMP PLAN SHEETS\W5103A-D03-PMP-01_PSH-1.dgn

STATE OF NORTH CAROLINA
DEPT. OF TRANSPORTATION
DIVISION OF HIGHWAYS
RALEIGH, N.C.

9-13

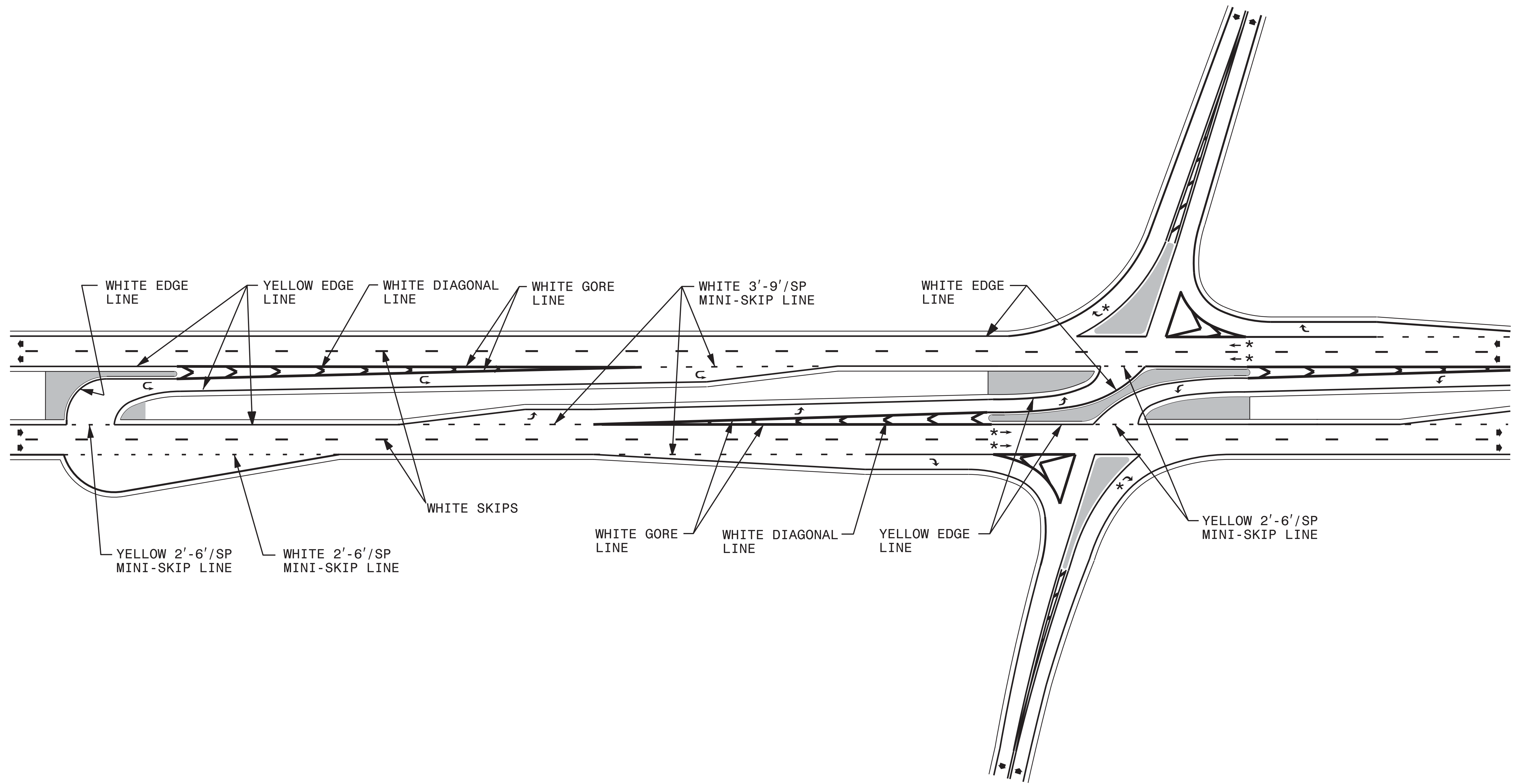
SUPERSTREET

ENGLISH STANDARD DRAWING FOR
PAVEMENT MARKINGS
MISCELLANEOUS INTERCHANGE
AND INTERSECTION TYPICALS

STATE OF NORTH CAROLINA
DEPT. OF TRANSPORTATION
DIVISION OF HIGHWAYS
RALEIGH, N.C.

9-13


ENGLISH STANDARD DRAWING FOR
PAVEMENT MARKINGS
MISCELLANEOUS INTERCHANGE
AND INTERSECTION TYPICALS



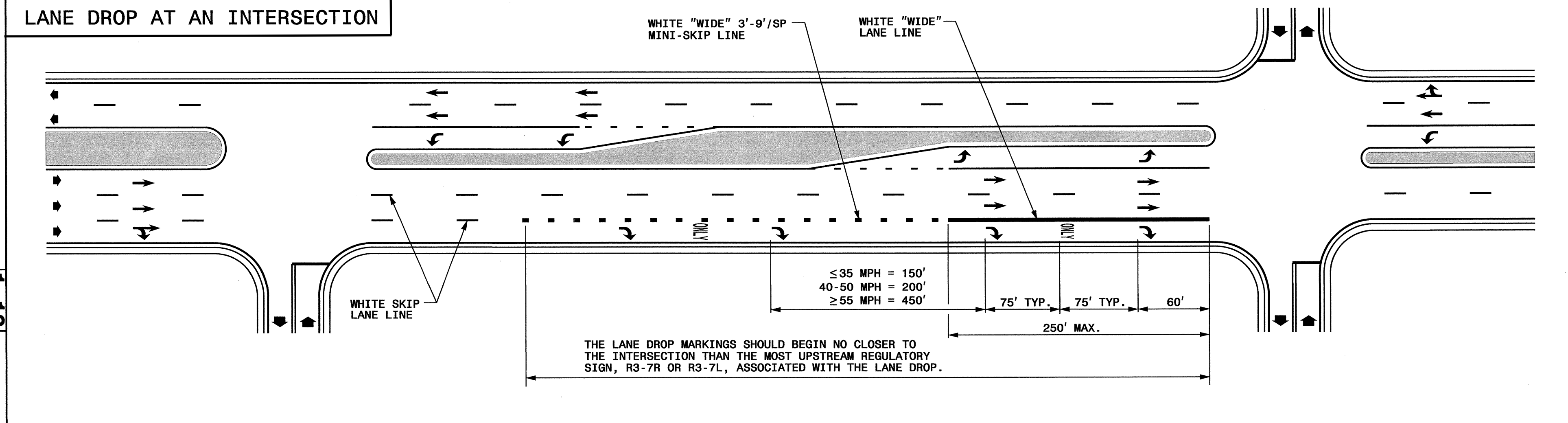
GENERAL NOTES:

- 1- THE ABOVE PAVEMENT MARKING DETAIL IS A GUIDE FOR THE INTERSECTION SHOWN. REFER TO DIVISION 12 OF THE ROADWAY STANDARD DRAWINGS FOR ADDITIONAL PAVEMENT MARKING GUIDANCE.

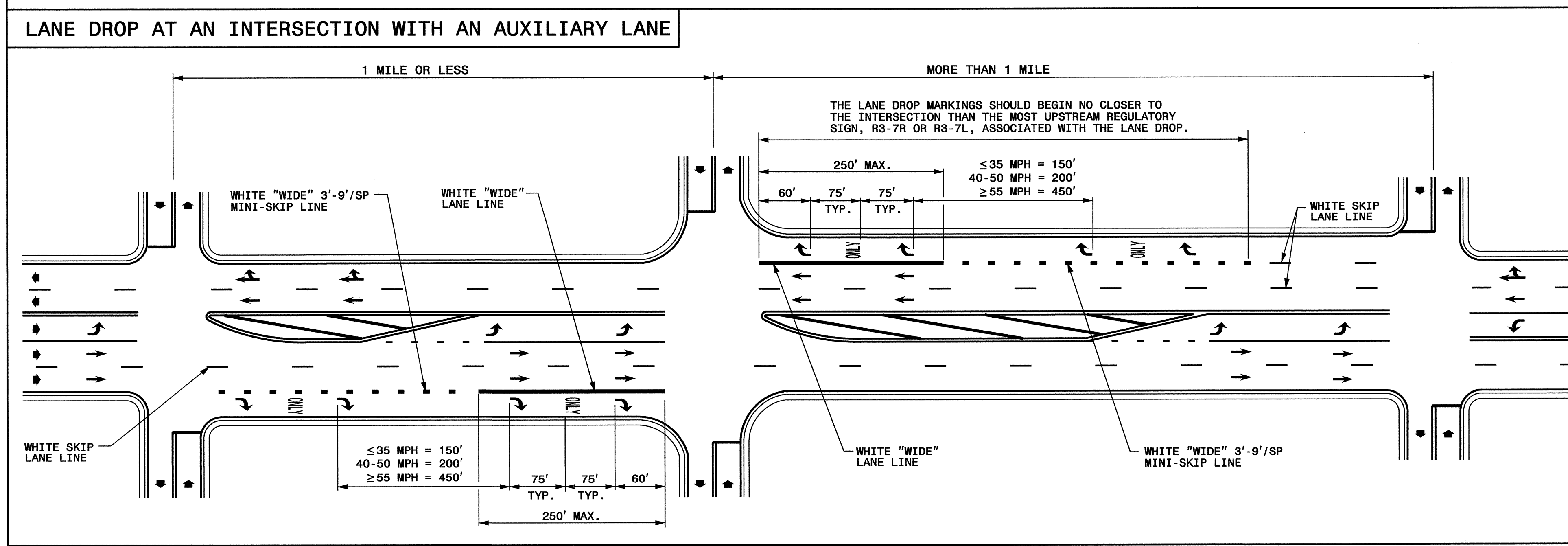
LEGEND	
	DIRECTION OF TRAFFIC FLOW
	PAVEMENT MARKING SYMBOLS
*	OPTIONAL

TIP NO.	SHEET NO.
APPROVED: <i>R.W.K.</i>	
DATE: 3/6/12	
SEAL	
	

STATE OF NORTH CAROLINA
DEPT. OF TRANSPORTATION
DIVISION OF HIGHWAYS
RALEIGH, N.C.



ENGLISH DETAIL DRAWING FOR
PAVEMENT MARKINGS
LANE DROPS



- GENERAL NOTES:
- 1- USE THE GUIDANCE SHOWN ON THE ABOVE DETAILS IN CONJUNCTION WITH INTERSECTION GUIDANCE SHOWN ON ROADWAY STANDARD DRAWING 1205.04.
 - 2- LANE LINES INDICATED AS "WIDE" SHALL BE AT LEAST TWICE THE WIDTH OF THE NORMAL LINE.

LEGEND	
W = WIDTH OF TRAVEL LANE	ONLY PAVEMENT MARKING SYMBOLS & CHARACTERS
➔ DIRECTION OF TRAFFIC FLOW	

SHEET 1 OF 3
1205D06

SHEET 1 OF 3
1205D06

**REVISED PAVEMENT MARKING
ROADWAY STANDARD DRAWING**

08-MAR-2012 11:09 AM C:\Users\Standard\Drawings\Standard Drawings\2012 Standard Drawings\Roadway\1205D06\1205D06.dgn

TIP NO. SHEET NO.

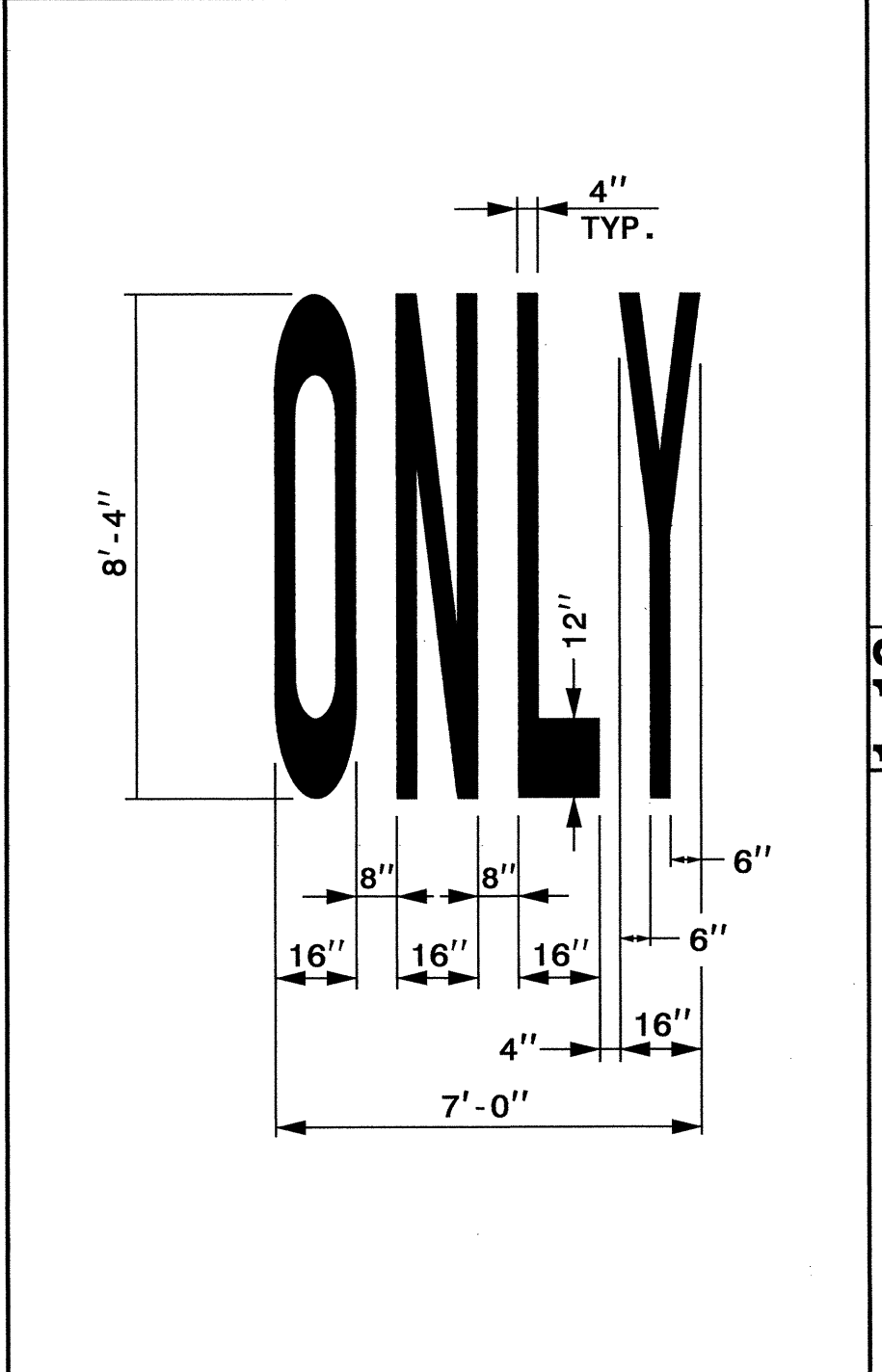
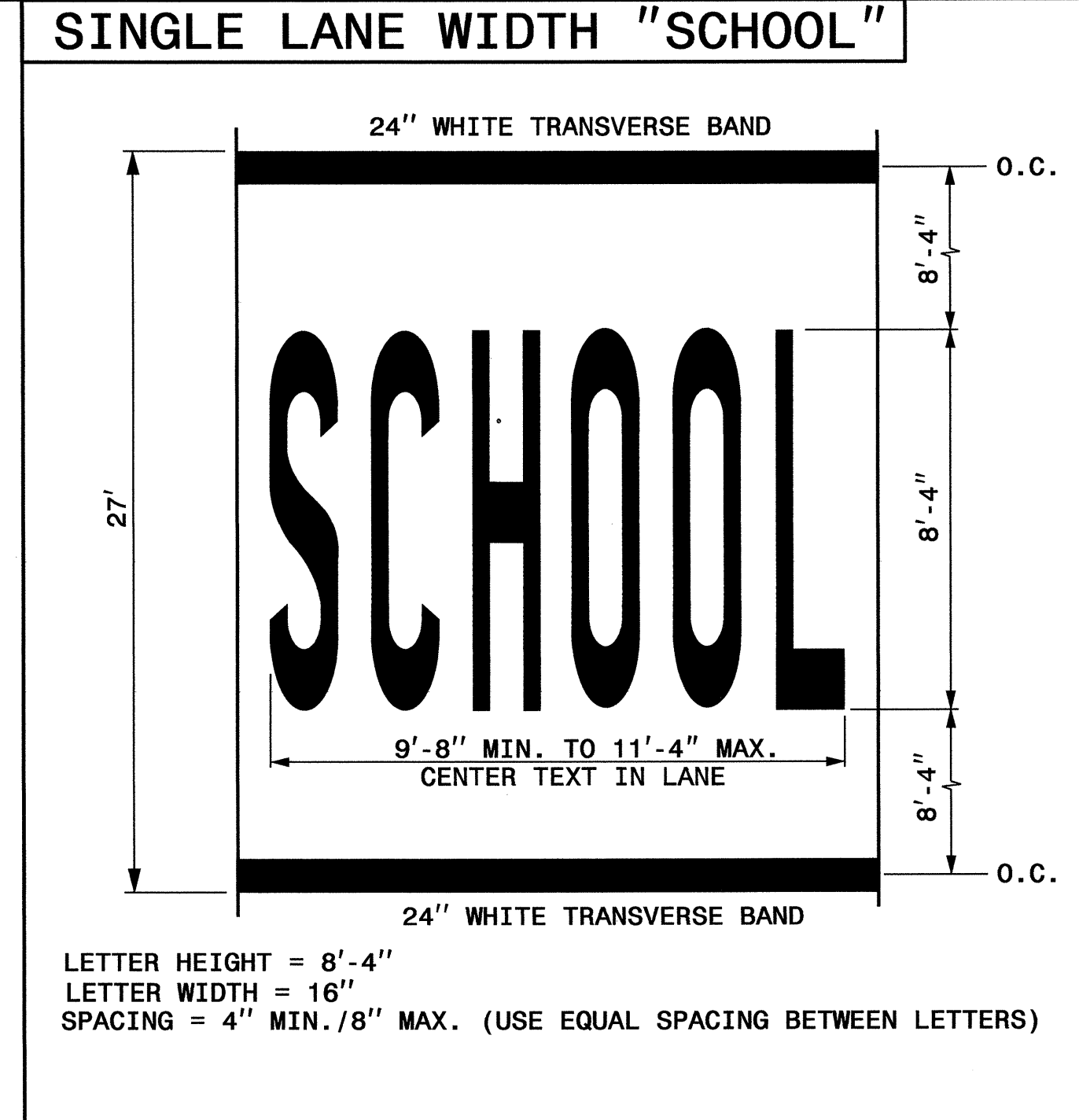
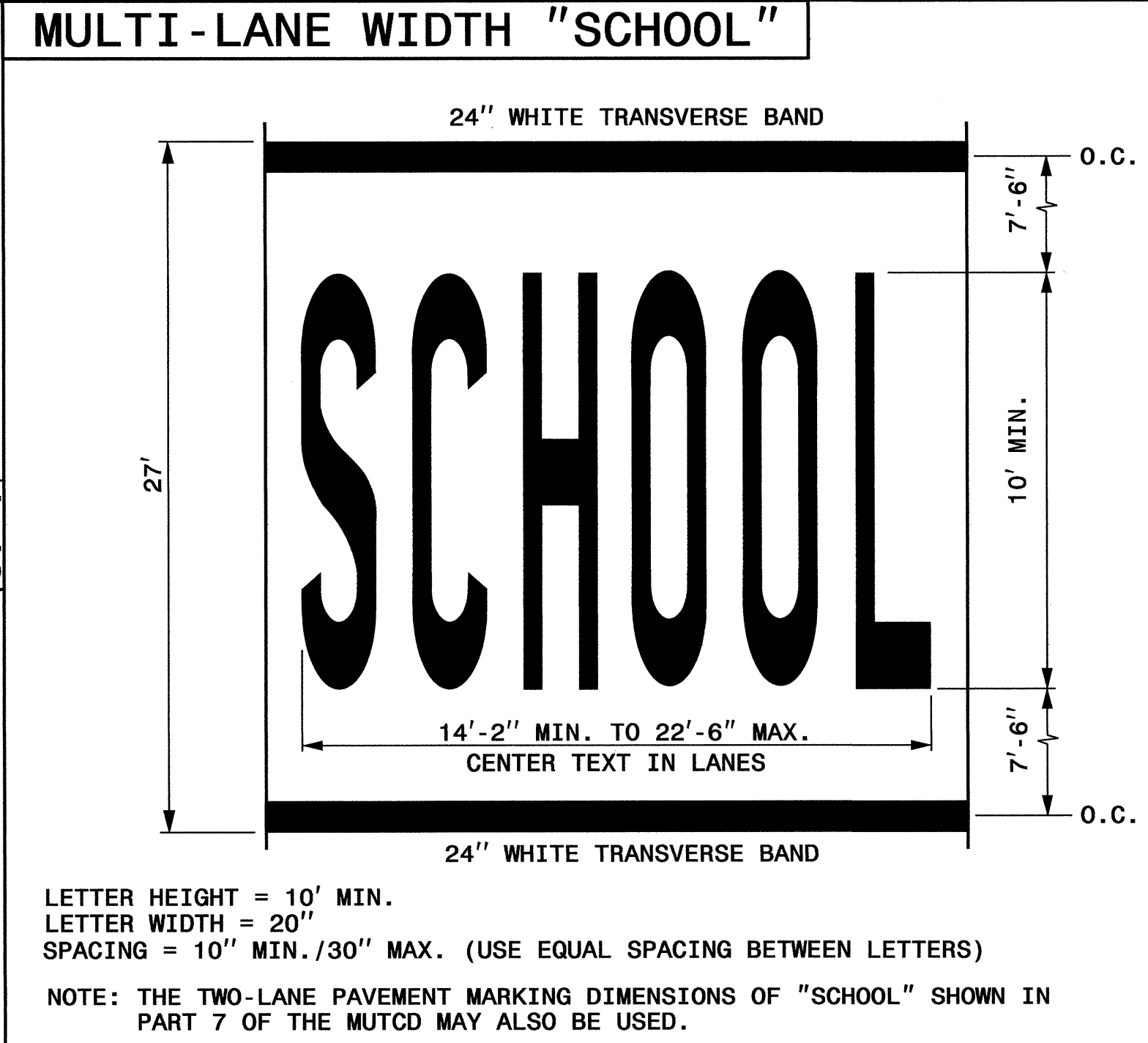
APPROVED: *RWF*
DATE: 3/8/12

SEAL

STATE OF NORTH CAROLINA
DEPT. OF TRANSPORTATION
DIVISION OF HIGHWAYS
RALEIGH, N.C.

ENGLISH DETAIL DRAWING FOR
PAVEMENT MARKINGS
SYMBOLS AND WORD MESSAGES

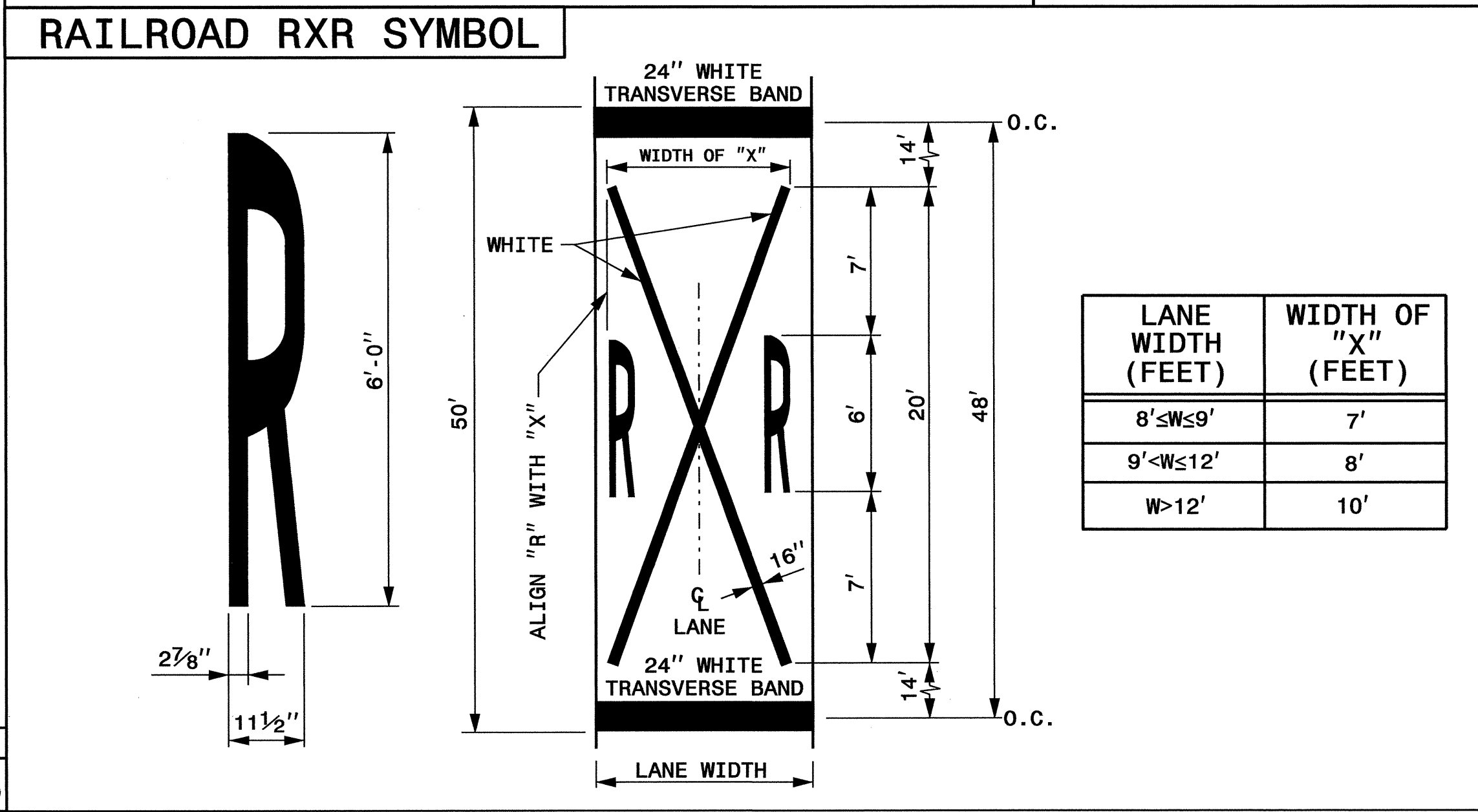
SHEET 3 OF 8
1205D08



STATE OF NORTH CAROLINA
DEPT. OF TRANSPORTATION
DIVISION OF HIGHWAYS
RALEIGH, N.C.

ENGLISH DETAIL DRAWING FOR
PAVEMENT MARKINGS
SYMBOLS AND WORD MESSAGES

SHEET 3 OF 8
1205D08




GENERAL NOTES:

- 1- THE SCHOOL PAVEMENT MARKING CONSISTS OF SIX (6) CHARACTERS. THE TWO (2) 24" TRANSVERSE BANDS WILL BE PAID FOR UNDER A SEPARATE PAY ITEM. REFER TO ROADWAY STANDARD DRAWING 1205.10 FOR ADDITIONAL PAVEMENT MARKING GUIDANCE.
- 2- PAVEMENT MARKING IN ADVANCE OF A HIGHWAY-RAIL CROSSING SHALL CONSIST OF TWO (2) CHARACTERS AND TWO (2) 16" LINES (FORMING AN X) WHICH ARE PAID FOR UNDER TWO SEPARATE PAY ITEMS. THE TWO (2) 24" TRANSVERSE BANDS WILL BE PAID FOR UNDER A SEPARATE PAY ITEM. REFER TO ROADWAY STANDARD DRAWING 1205.11 FOR ADDITIONAL PAVEMENT MARKING GUIDANCE.

**REVISED PAVEMENT MARKING
ROADWAY STANDARD DRAWING**

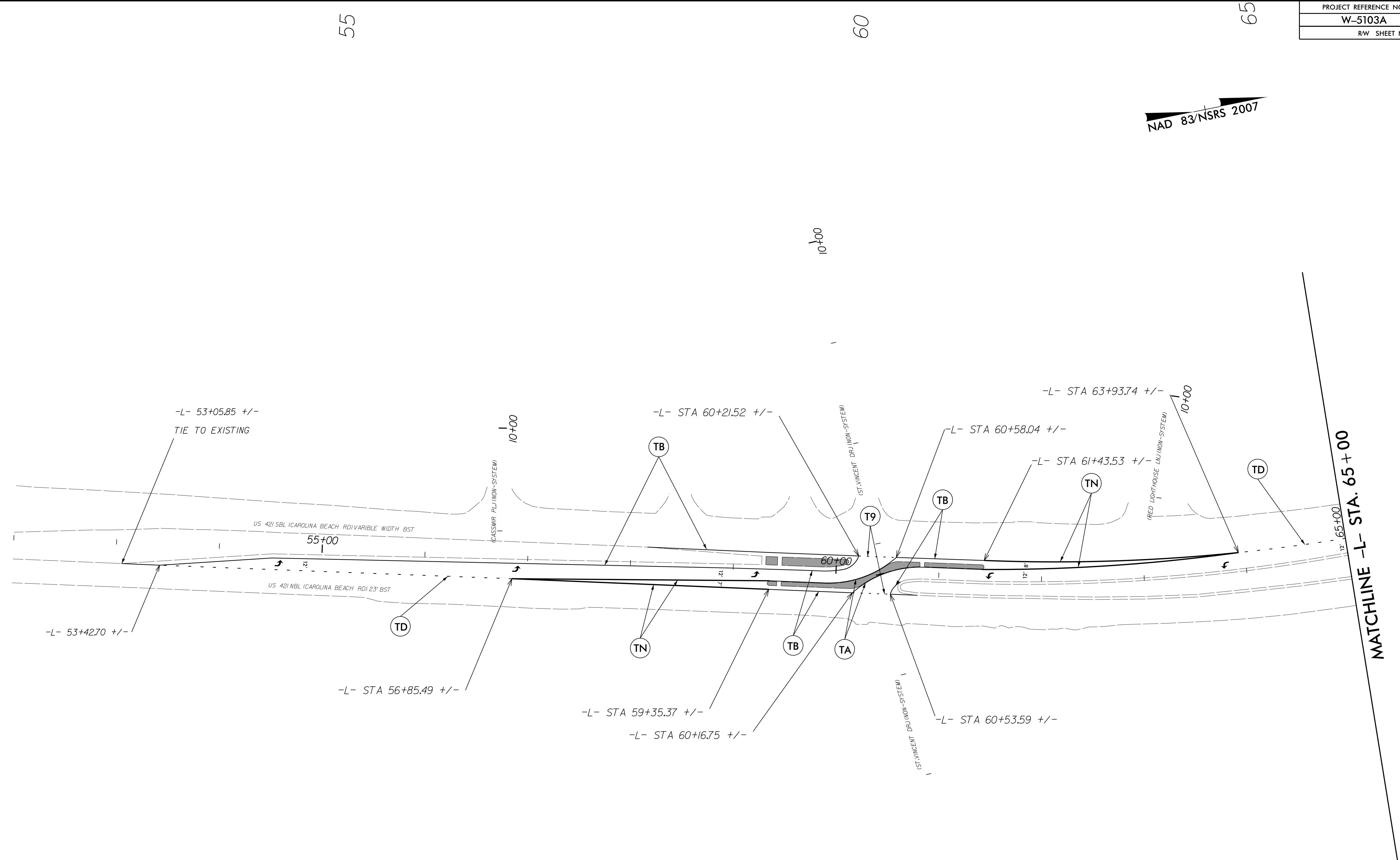
08-MAR-2012 12:18 S:\S&D\Standards_Group\NMP\2012 Standard Drawings\Standard Dwas 8-17-11\Revised\12050803_Rev12.dgn



NAD 83/NSRS 2007

05-AUG-2015 08:25
 C:\WORK\PROJECTS\NEW HANDOVER\W-5103-41867-1.1.1\US 421 Median Crossover Relet (use this file)\ROADWAY\ProJ\NMP PLAN SHEETS\W5103A_D03_PMP_04_PSH_5.dgn
 \$\$\$\$\$\$

REVISIONS




SEE SHEET PMP-1 FOR
PAVEMENT MARKING SCHEDULE.

8/17/99

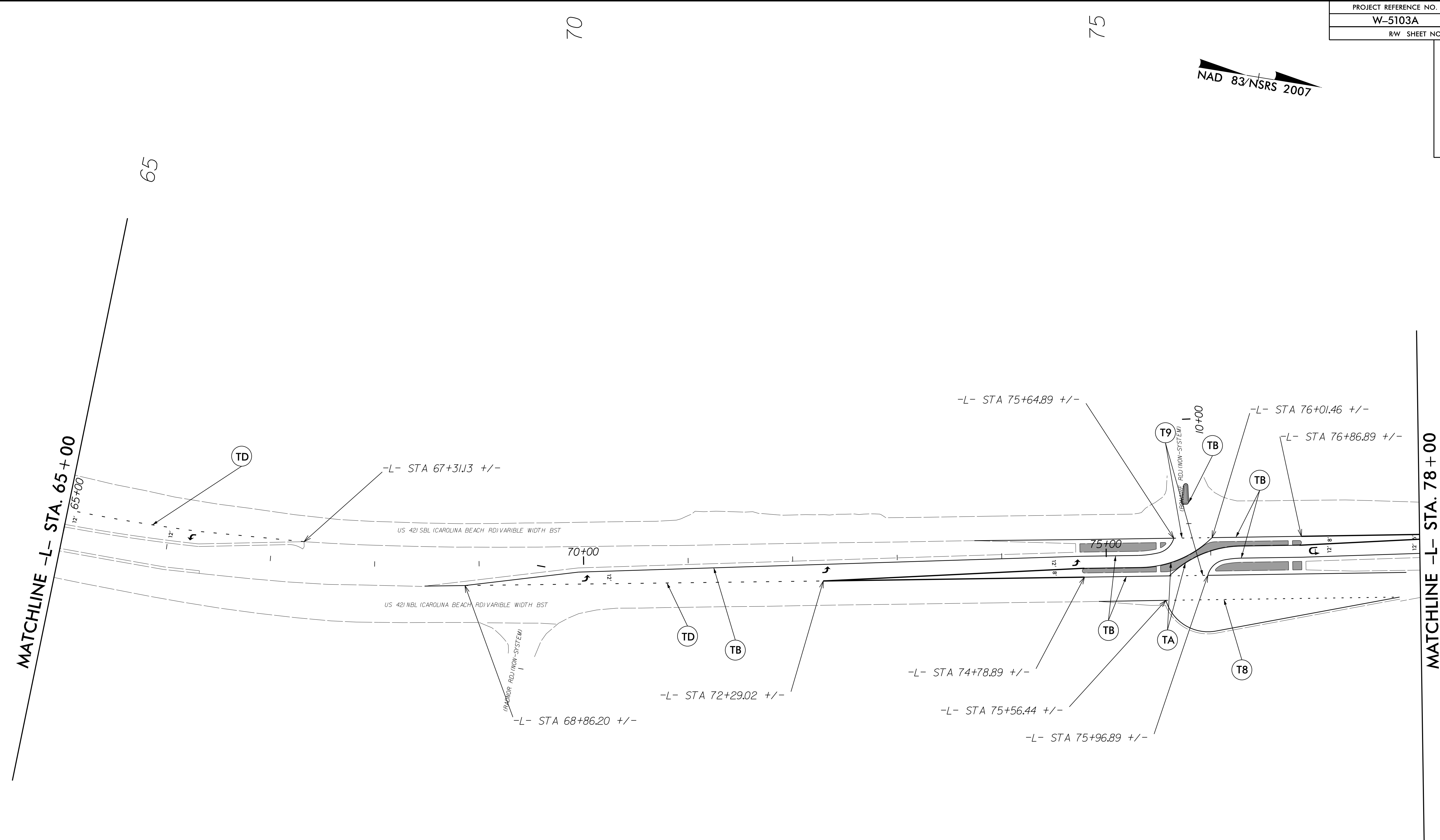
05-AUG-2015 08:26
C:\WORK\PROJECTS\NEW HANDOVER\W-5103-41867-1.1.1\US 421 Median Crossover Relet (use this file)\ROADWAY\Proj\NMP PLAN SHEETS\W5103A_D03_PMP_05_PSH_6.dgn
\$\$\$\$\$SUSPENSE\$\$\$\$\$

REVISIONS

PROJECT REFERENCE NO. W-5103A	SHEET NO. PMP-5
RW SHEET NO.	



8/13/2015 | 12:00 PM PT



SEE SHEET PMP-1 FOR
PAVEMENT MARKING SCHEDULE.

PROJECT REFERENCE NO. W-5103A	SHEET NO. PMP-6
RW SHEET NO.	



8/13/2015 | 12:00 PM PT



8/17/99

80

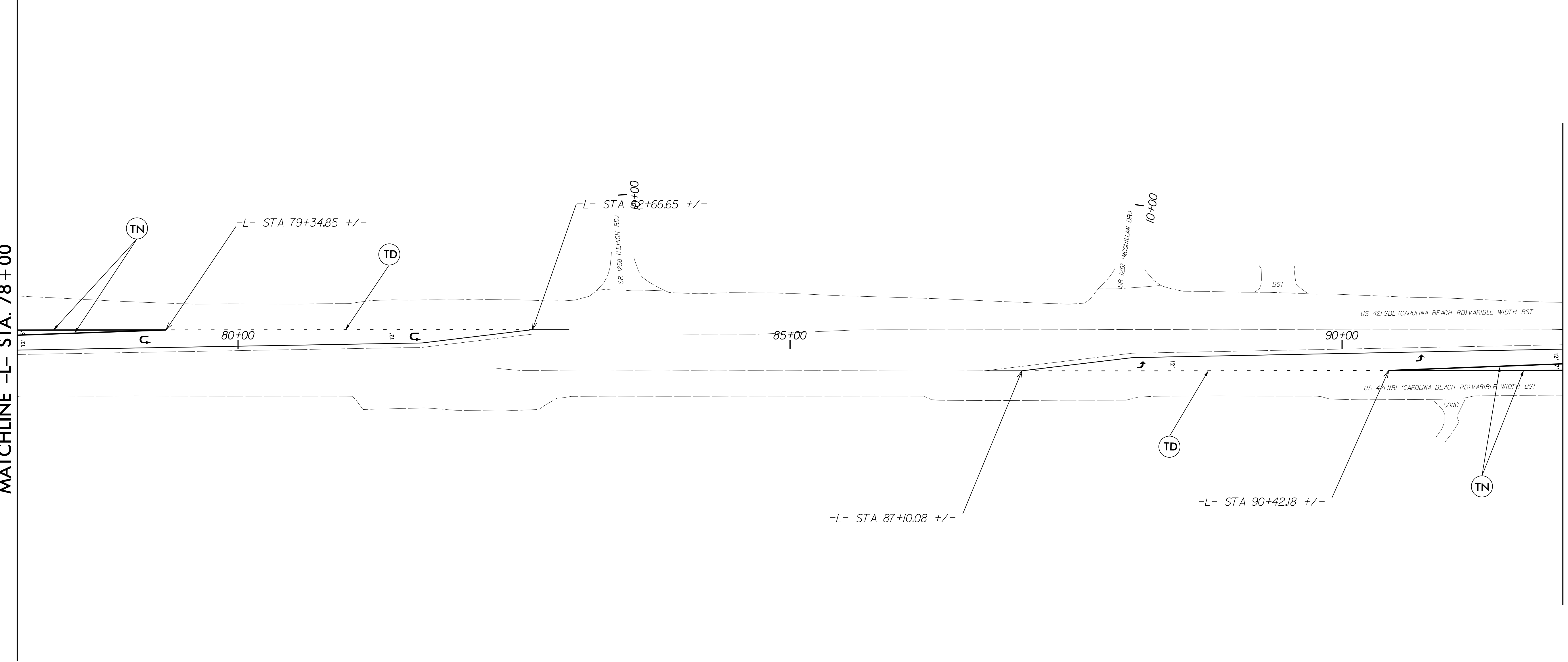
85

90

REVISIONS
 05-AUG-2015 08:26 NEW HANDOVER W-5103.41867.1.1.1 US 421 Median Crossover Relet (use this file)\ROADWAY\ProJ\NMP PLAN SHEETS\W5103A.D03_PMP_06_PSH_L7.dgn
 \$\$\$\$\$\$


MATCHLINE -L- STA. 78+00

MATCHLINE -L- STA. 92+00



SEE SHEET PMP-I FOR
PAVEMENT MARKING SCHEDULE.

PROJECT REFERENCE NO. W-5103A	SHEET NO. PMP-7
RW SHEET NO.	

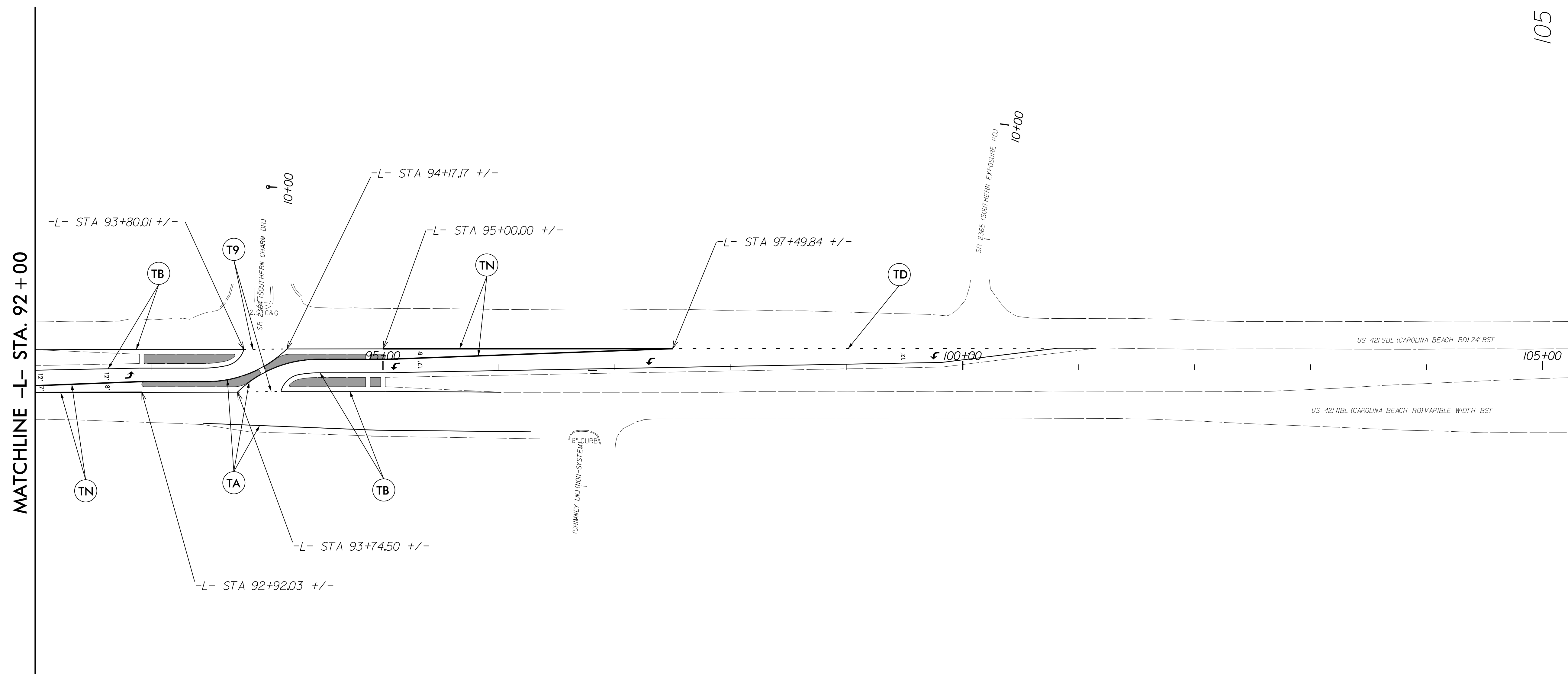


8/13/2015 | 12:00 PM PT

105

95

100



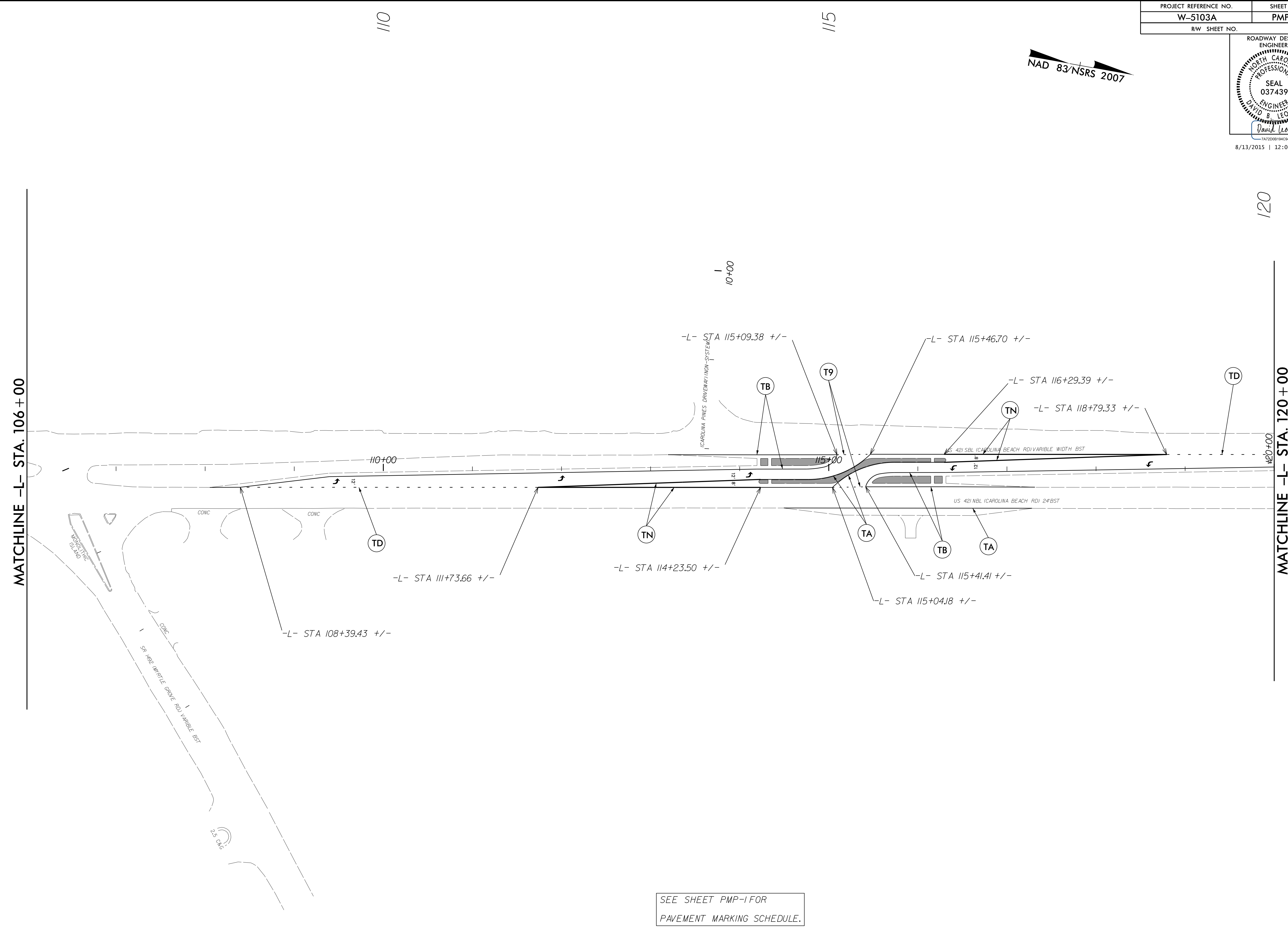
REVISIONS
 8/17/99
 I:\PROJECTS\2015\15-08 NEW HANDOVER\W-5103-41867-1.1.1\US 421 Median Crossover Relet (use this file)\ROADWAY\ProJ\NMP PLAN SHEETS\W5103A_D03_PMP_07_PSH_8.dgn

SEE SHEET PMP-1 FOR
PAVEMENT MARKING SCHEDULE.



8/17/99

REVISIONS
 05-AUG-2015 08:25 NEW HANDOVER W-5103-41867-1.1.1 US 421 Median Crossover Relet (use this file) \ROADWAY\Proj\NMP PLAN SHEETS\W5103A.D03_PMP_08_PSH_9.dgn
 \$\$\$SUSPENSE\$\$\$





MATCHLINE -L- STA. 106 + 00

MATCHLINE -L- STA. 120 + 00

SEE SHEET PMP-1 FOR
PAVEMENT MARKING SCHEDULE.

PROJECT REFERENCE NO. W-5103A	SHEET NO. PMP-9
RW SHEET NO.	

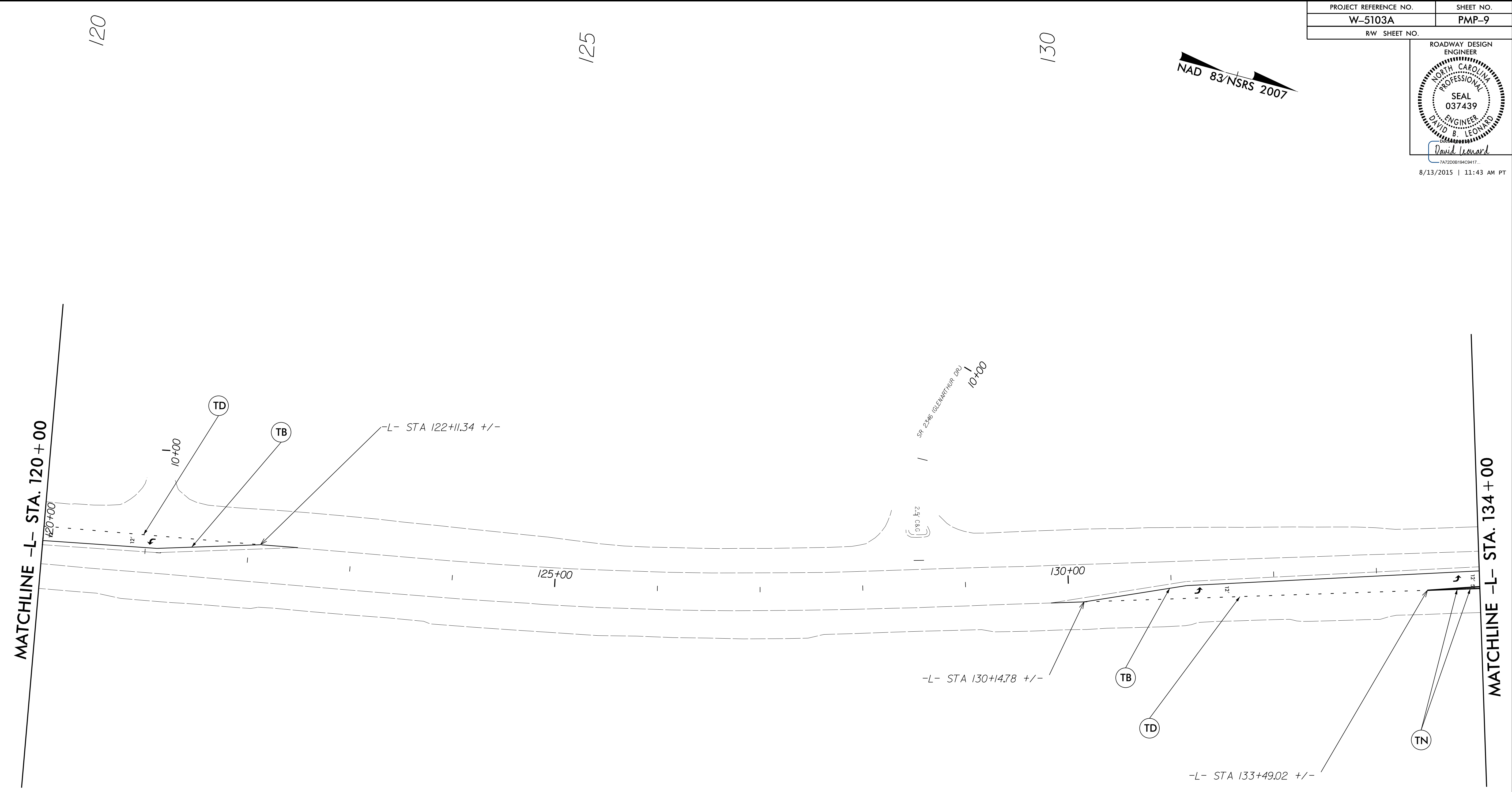


8/13/2015 | 11:43 AM PT

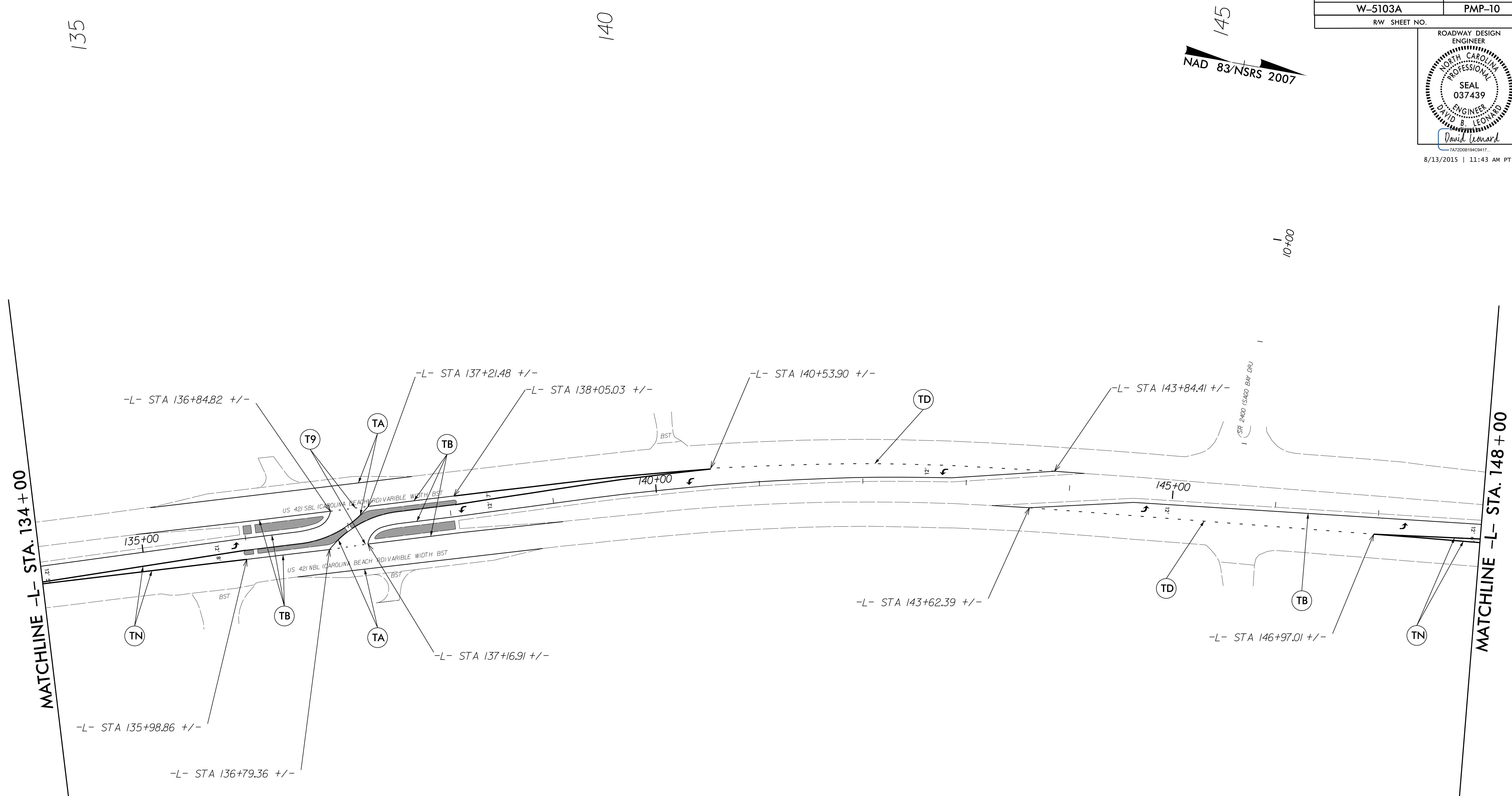
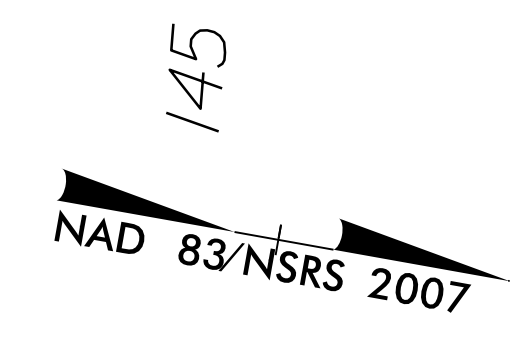

8/17/99

REVISIONS
 05-AUG-2015 08:25
 06-AUG-2015 09:26
 07-AUG-2015 10:27
 08-AUG-2015 11:28
 09-AUG-2015 12:29
 10-AUG-2015 13:30
 11-AUG-2015 14:31
 12-AUG-2015 15:32
 13-AUG-2015 16:33
 14-AUG-2015 17:34
 15-AUG-2015 18:35
 16-AUG-2015 19:36
 17-AUG-2015 20:37
 18-AUG-2015 21:38
 19-AUG-2015 22:39
 20-AUG-2015 23:40
 21-AUG-2015 00:41
 22-AUG-2015 01:42
 23-AUG-2015 02:43
 24-AUG-2015 03:44
 25-AUG-2015 04:45
 26-AUG-2015 05:46
 27-AUG-2015 06:47
 28-AUG-2015 07:48
 29-AUG-2015 08:49
 30-AUG-2015 09:50
 31-AUG-2015 10:51
 01-SEP-2015 11:52
 02-SEP-2015 12:53
 03-SEP-2015 13:54
 04-SEP-2015 14:55
 05-SEP-2015 15:56
 06-SEP-2015 16:57
 07-SEP-2015 17:58
 08-SEP-2015 18:59
 09-SEP-2015 19:00

C:\AUG-2015\08-25\NEW HANDOVER\W-5103-41867-1.1.1\IS 421 Medion Crossover Relet (use this file)\ROADWAY\Proj\NMP PLAN SHEETS\W5103A-D03_PMP_09_PSH_10.dgn



SEE SHEET PMP-1 FOR
PAVEMENT MARKING SCHEDULE.



REVISIONS

05-AUG-2015 08:26 NEW HANDOVER W-5103-41867-1.1.1 US 421 Median Crossover Relet (use this file) \ROADWAY\Proj\NMP PLAN SHEETS\W5103A_D03_PMP_10_PSH.11.dgn
 \$\$\$\$\$\$

SEE SHEET PMP-1 FOR
PAVEMENT MARKING SCHEDULE.



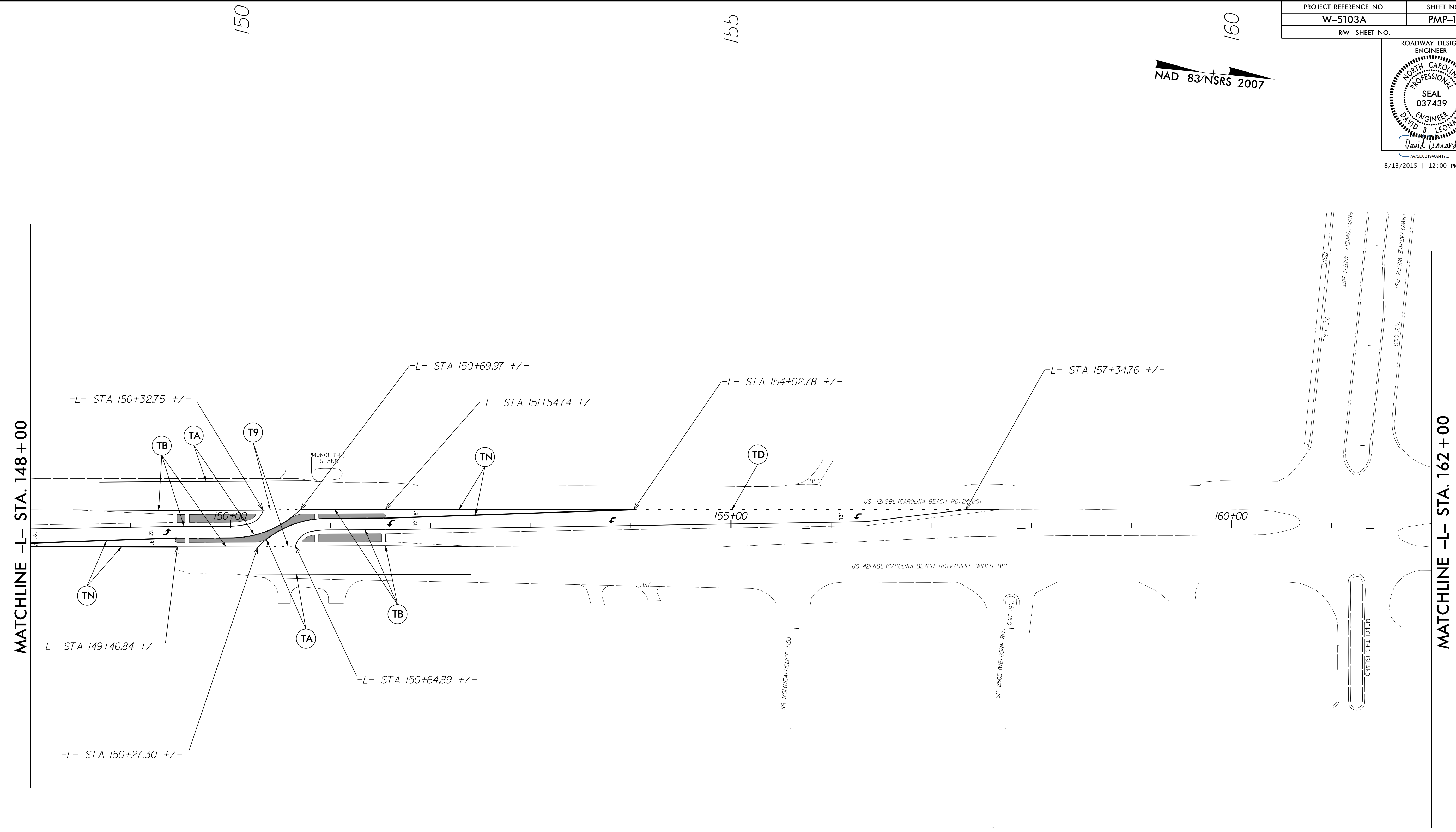
8/13/2015 | 12:00 PM PT



8/17/99

REVISIONS

06-AUG-2015 08:26
 C:\AUG2015\PROJECTS\NEW HANDOVER\W-5103-41867-1.1.1\US 421 Median Crossover Relet (use this file)\ROADWAY\Proj\NMP PLAN SHEETS\W5103A_D03_PMP_11.PSH.12.dgn
 \$\$\$\$SUSPENSE\$\$\$\$



SEE SHEET PMP-1 FOR
 PAVEMENT MARKING SCHEDULE.

8/17/99

06-AUG-2015 08:26
C:\WORK\PROJECTS\NEW HANDOVER\W-5103-41867-1.1.1\US 421 Median Crossover Relet (use this file)\ROADWAY\Proj\NMP PLAN SHEETS\W5103A_D03_PMP_12_PSH.13.dgn
\$\$\$\$\$SUSPENSE\$\$\$\$\$

REVISIONS

MATCHLINE -L- STA. 162 + 00



MATCHLINE -L- STA. 176 + 00

NO WORK THIS SHEET.

PROJECT REFERENCE NO. W-5103A	SHEET NO. PMP-12
----------------------------------	---------------------

RW SHEET NO.

ROADWAY DESIGN ENGINEER

SEAL 037439

DAVID B. LEONARD

David Leonard




8/13/2015 | 12:00 PM PT

8/17/99

05-AUG-2015 08:25
C:\WORK\PROJECTS\NEW HANDOVER\W-5103-41867-1.1.1\US 421 Meddon Crossover Relet (use this file)\ROADWAY\Proj\NMP PLAN SHEETS\W5103A-D03_PMP_13.PSH.14.dgn
\$\$\$\$\$SUSPENSE\$\$\$\$\$

8/13/2015 | 12:00 PM PT

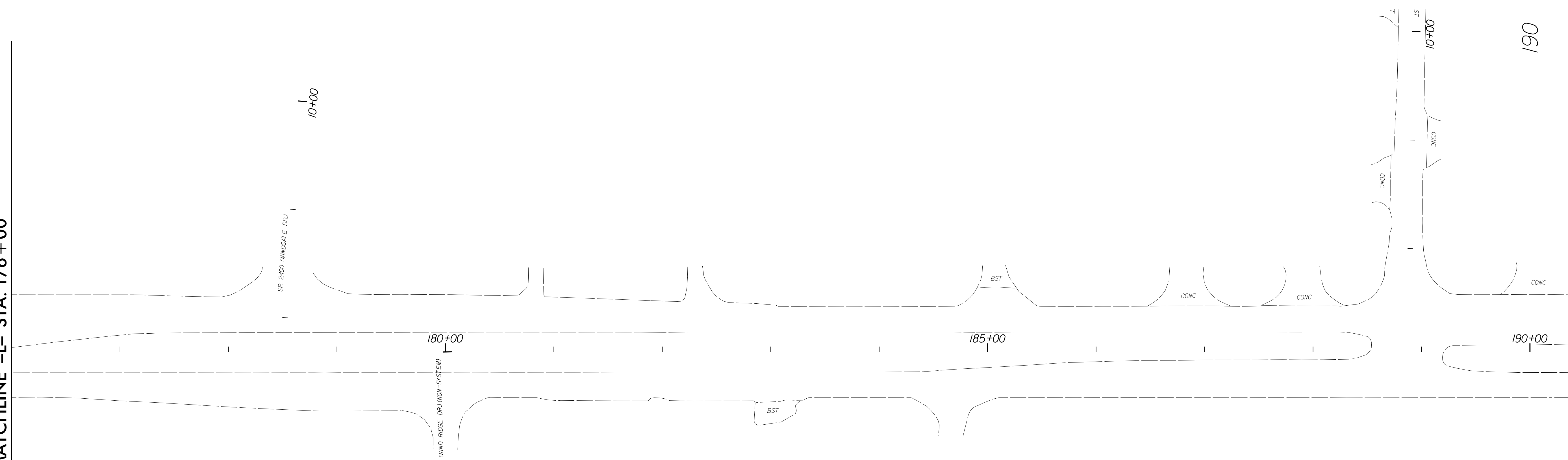
PROJECT REFERENCE NO. W-5103A	SHEET NO. PMP-13
RW SHEET NO.	



NAD 83/NSRS 2007

MATCHLINE -L- STA. 176 + 00

MATCHLINE -L- STA. 190 + 50




NO WORK THIS SHEET.

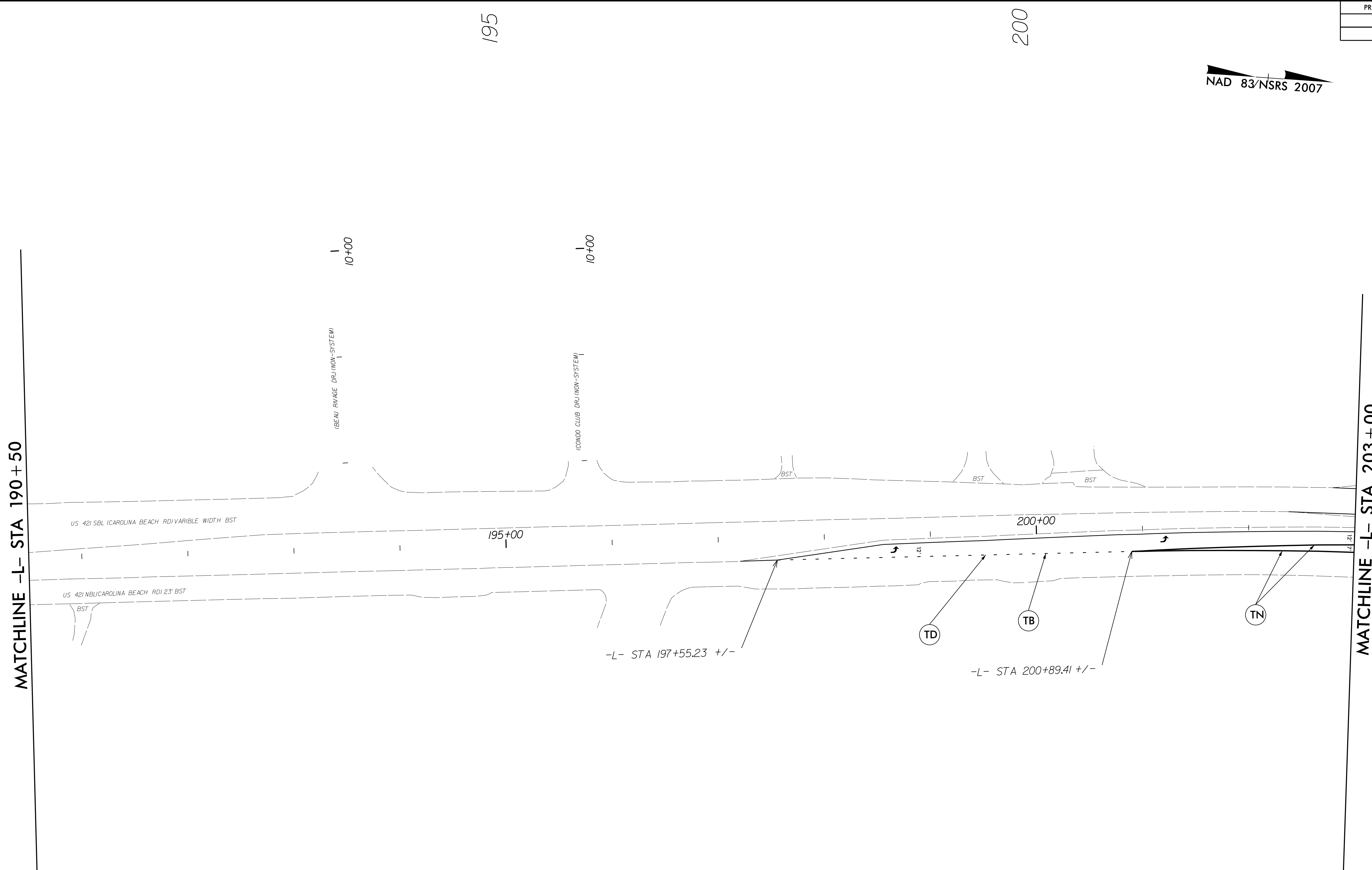
8/17/99

06-AUG-2015 08:26
C:\WORK\PROJECTS\NEW HANDOVER\W-5103-41867-1.1.1\US 421 Median Crossover Relet (use this file)\ROADWAY\ProJ\NMP PLAN SHEETS\W5103\REVISIONS\MP_14_PSH.15.dgn
\$\$\$\$\$SUSPENSE\$\$\$\$\$

PROJECT REFERENCE NO. W-5103A	SHEET NO. PMP-14
RW SHEET NO.	



8/13/2015 | 12:00 PM PT



SEE SHEET PMP-1 FOR
PAVEMENT MARKING SCHEDULE.

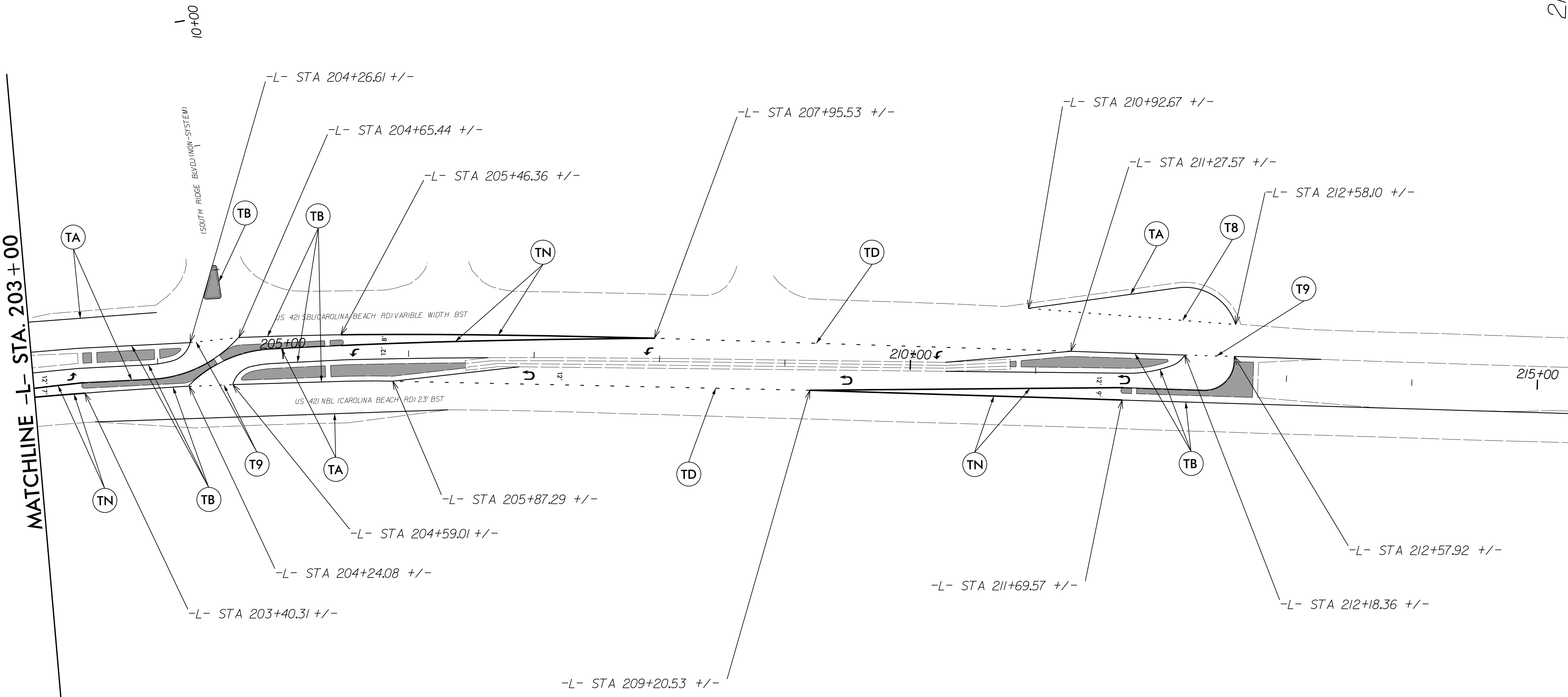


NAD 83/NSRS 2007

215

210

205



MATCHLINE -L- STA. 203 + 00

MATCHLINE -L- STA. 216 + 50

REVISIONS

8/17/99

05-AUG-2015 08:26 C:\PROJECTS\NEW HANDOVER\W-5103-41867-1.1.1\US 421 Median Crossover Relet (use this file)\ROADWAY\Pro\NMP PLAN SHEETS\W5103A_D03_PMP_15_PSH.16.dgn

SEE SHEET PMP-1 FOR
PAVEMENT MARKING SCHEDULE.

PROJECT REFERENCE NO. W-5103A	SHEET NO. PMP-16
RW SHEET NO.	



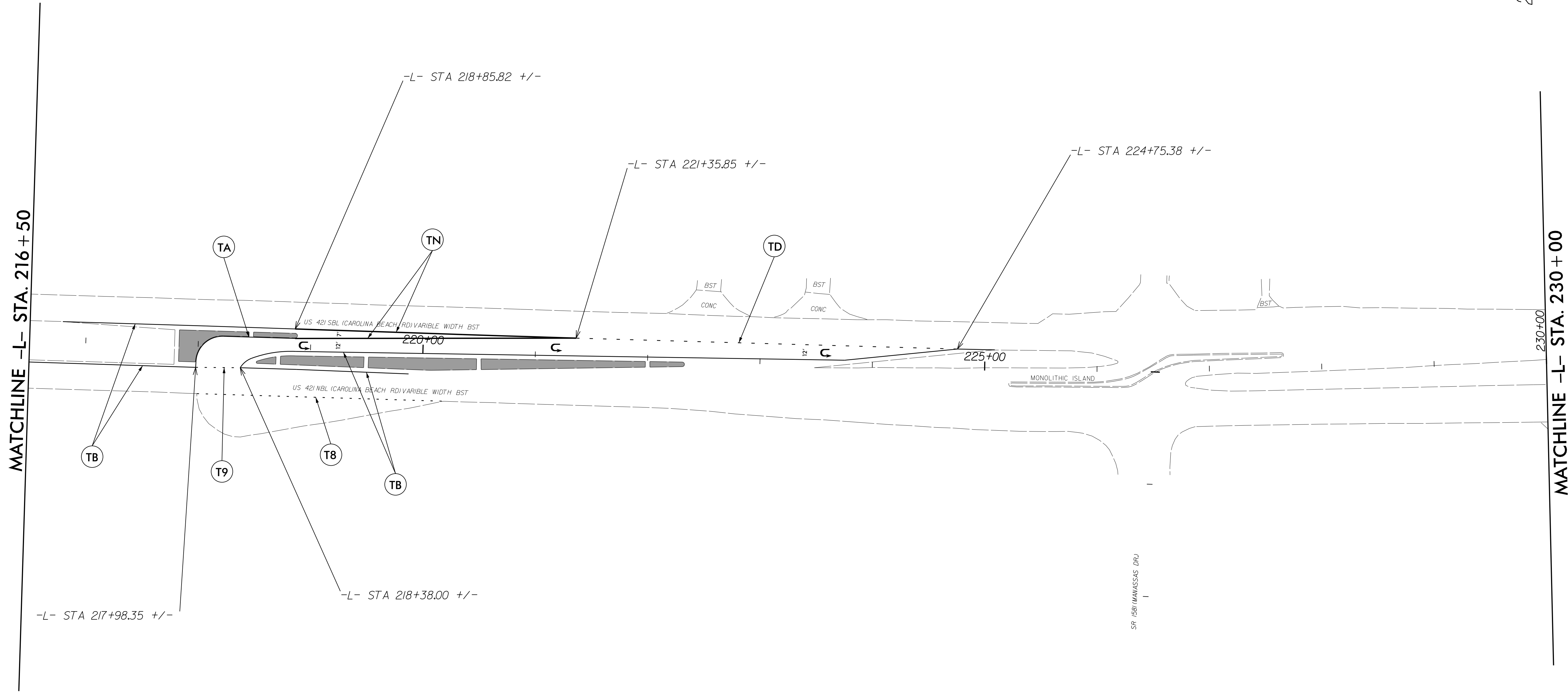
8/13/2015 | 11:43 AM PT

NAD 83/NSRS 2007

230

225

220





MATCHLINE -L- STA. 216 + 50

MATCHLINE -L- STA. 230 + 00

SEE SHEET PMP-1 FOR
PAVEMENT MARKING SCHEDULE.

REVISIONS

8/17/99
05-AUG-2015 08:26
C:\WORK\PROJECTS\NEW HANDOVER\W-5103-41867-1.1.1\US 421 Medion Crossover Relet (use this file)\ROADWAY\Pro\NMP PLAN SHEETS\W5103A_D03_PMP_16.PSH.17.dgn
\$\$\$\$\$SUSPENSE\$\$\$\$\$



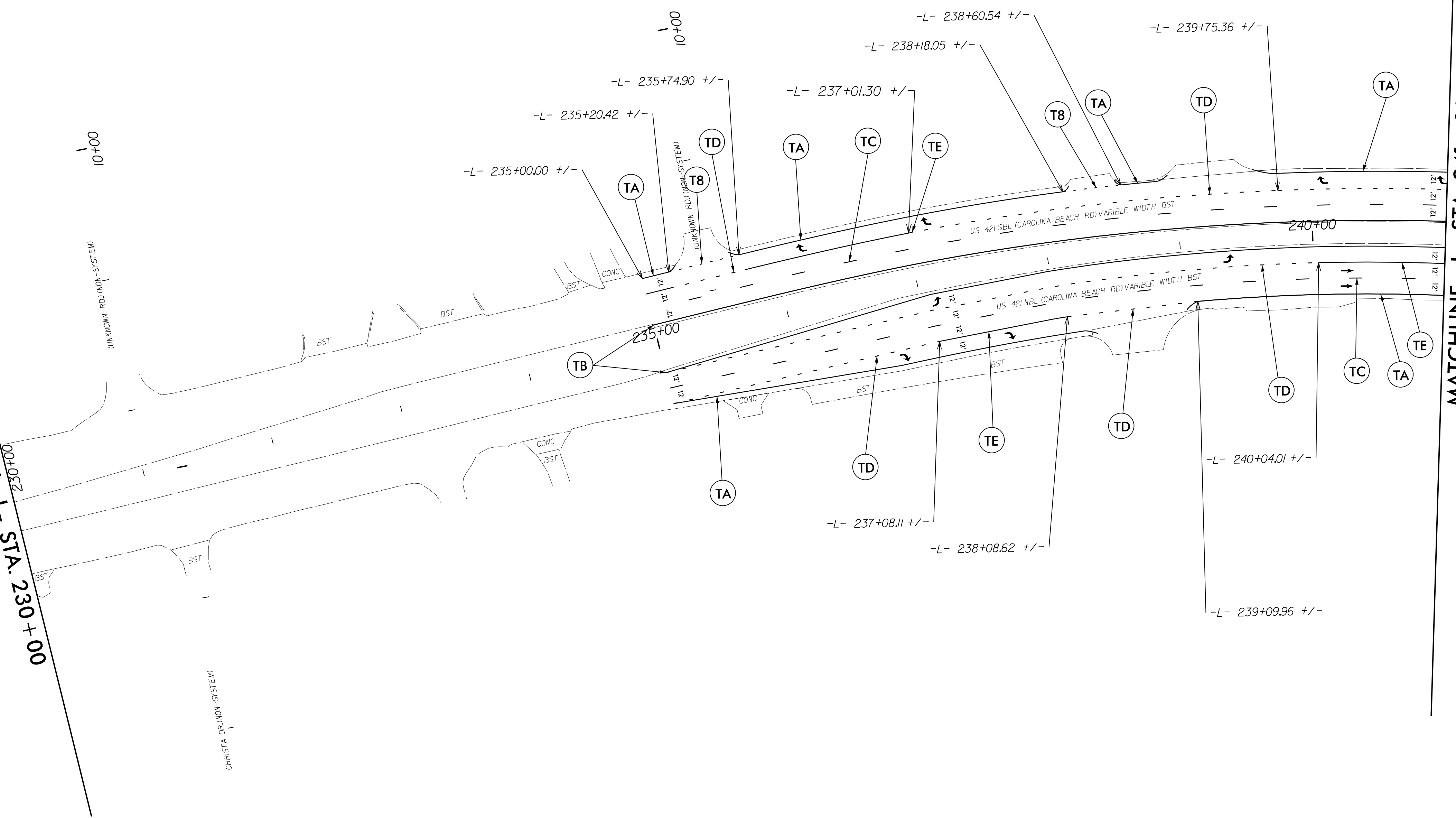
230

235

240

MATCHLINE -L- STA. 230+00

MATCHLINE -L- STA. 241+00



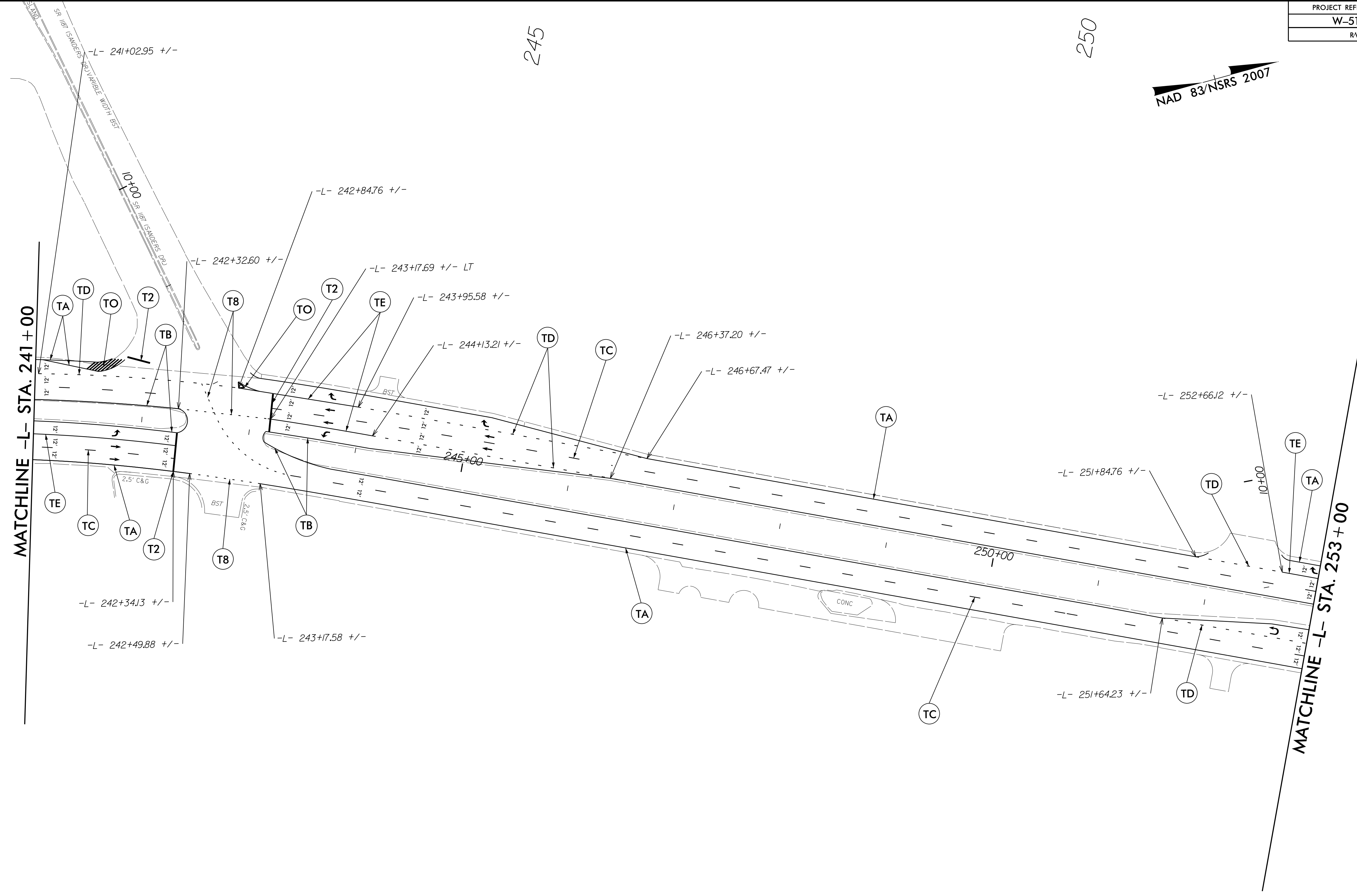
REVISIONS

05-AUG-2015 08:26 NEW HANDOVER W-5103-41867-1.1.1 US 421 Median Crossover Relet (use this file) \ROADWAY\Proj\NMP PLAN SHEETS\W5103A_D03_PMP_17_PSH.18.dgn 8/17/99

SEE SHEET PMP-1 FOR PAVEMENT MARKING SCHEDULE.



NAD 83/NSRS 2007




SEE SHEET PMP-1 FOR
PAVEMENT MARKING SCHEDULE.

REVISIONS

8/17/99

05-AUG-2015 08:26
C:\P\PROJECTS\NEW HANDOVER\W-5103-41867-1.1.1\IS 421 Medion Crossover Relet (use this file)\ROADWAY\Pro\NMP PLAN SHEETS\W5103A_D03_PMP_18_PSH_19.dgn
\$\$\$\$\$SUSPENSE\$\$\$\$\$

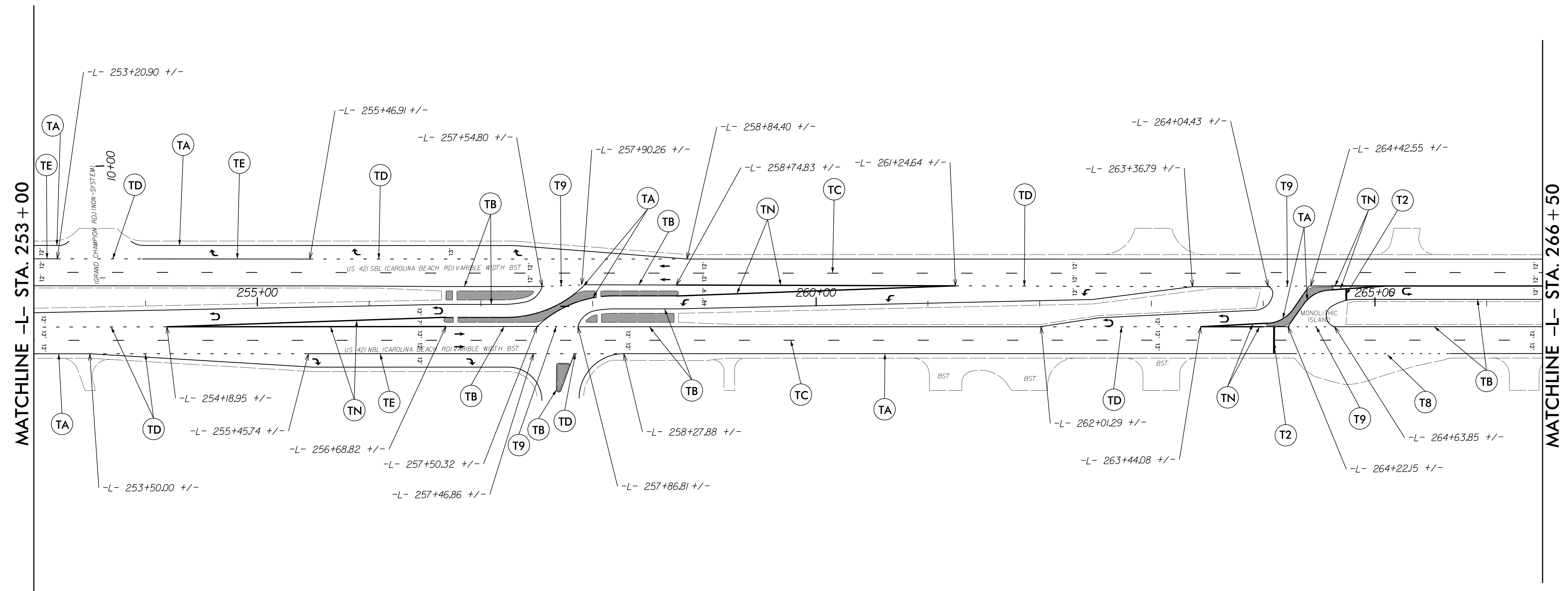


255


260

265

8/17/99
 REVISIONS
 05-AUG-2015 08:26 NEW HANDOVER W-5103-41867-1.1.1 US 421 Median Crossover Relet (use this file) \ROADWAY\ProJ\NMP PLAN SHEETS\W5103A_D03_PMP_19_PSH_20.dgn
 \$\$\$\$\$\$



SEE SHEET PMP-1 FOR
PAVEMENT MARKING SCHEDULE.



NAD 83/NSRS 2007

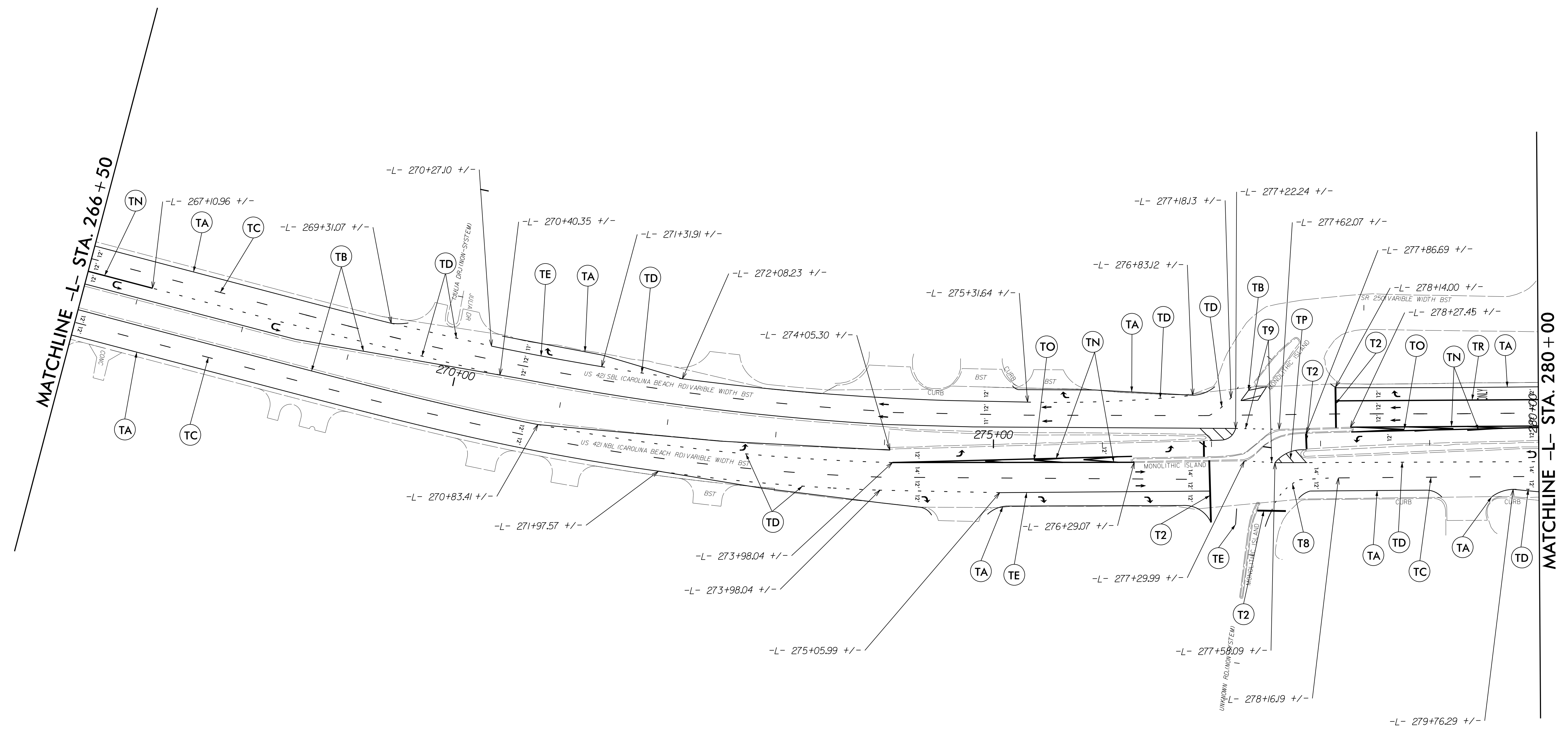
270

275

280

05-AUG-2015 08:26 NEW HANDOVER W-5103-41867-1.1.1 US 421 Median Crossover Relet (use this file)\ROADWAY\Proj\NMP PLAN SHEETS\W5103A_D03_PMP_20_PSH_21.dgn
 \$\$\$\$SUSPENSE\$\$\$\$

REVISIONS




SEE SHEET PMP-1 FOR
PAVEMENT MARKING SCHEDULE.

8/17/99

05-AUG-2015 08:26 NEW HANDOVER-5103-41867-1.1.1 US 421 Median Crossover Relet (use this file)\ROADWAY\Pro\NMP PLAN SHEETS\W5103A_D03_PMP_21_PSH_22.dgn

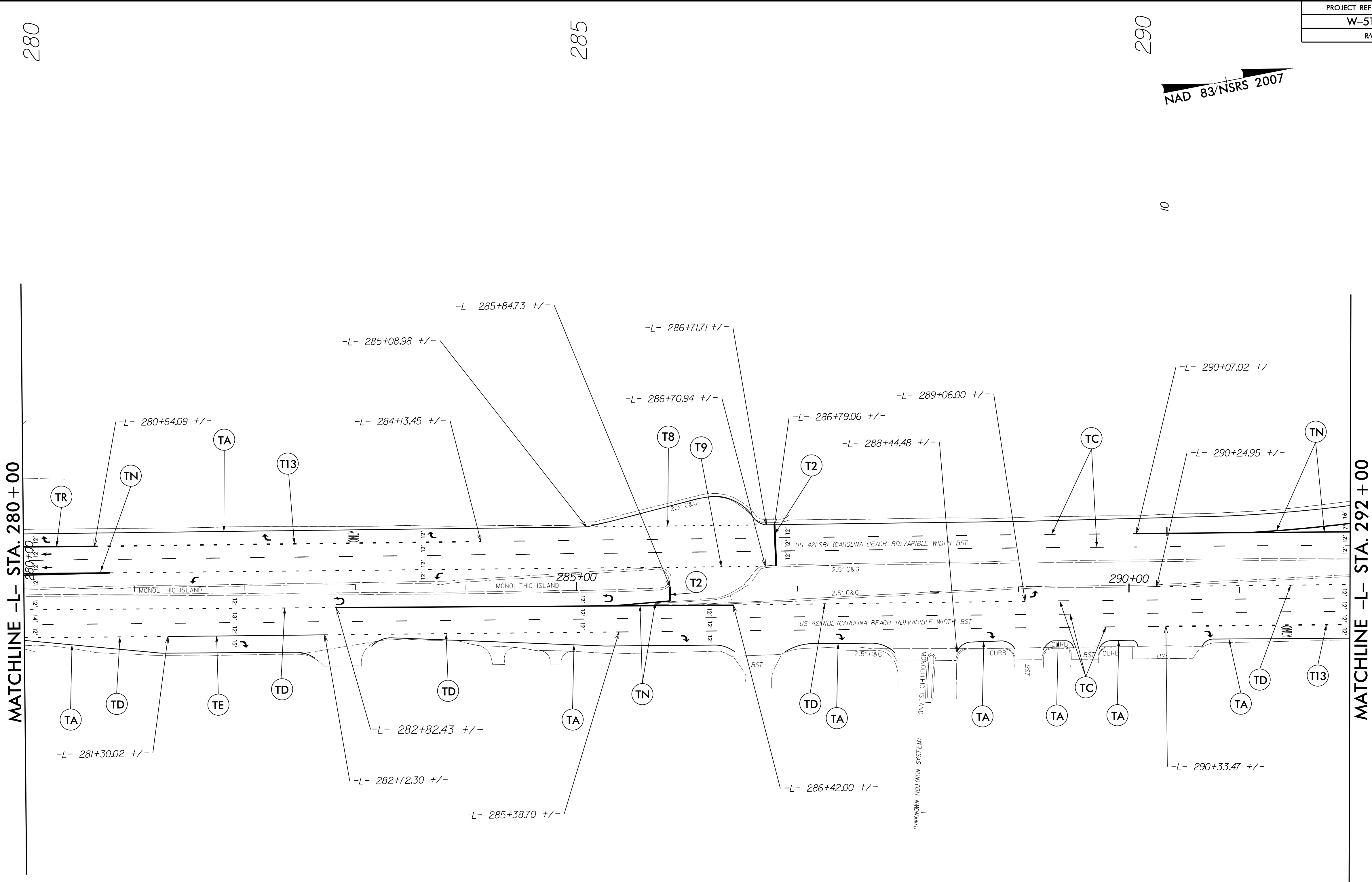
REVISIONS

PROJECT REFERENCE NO. W-5103A	SHEET NO. PMP-21
RW SHEET NO.	




8/13/2015 | 11:43 AM PT

NAD 83/NSRS 2007

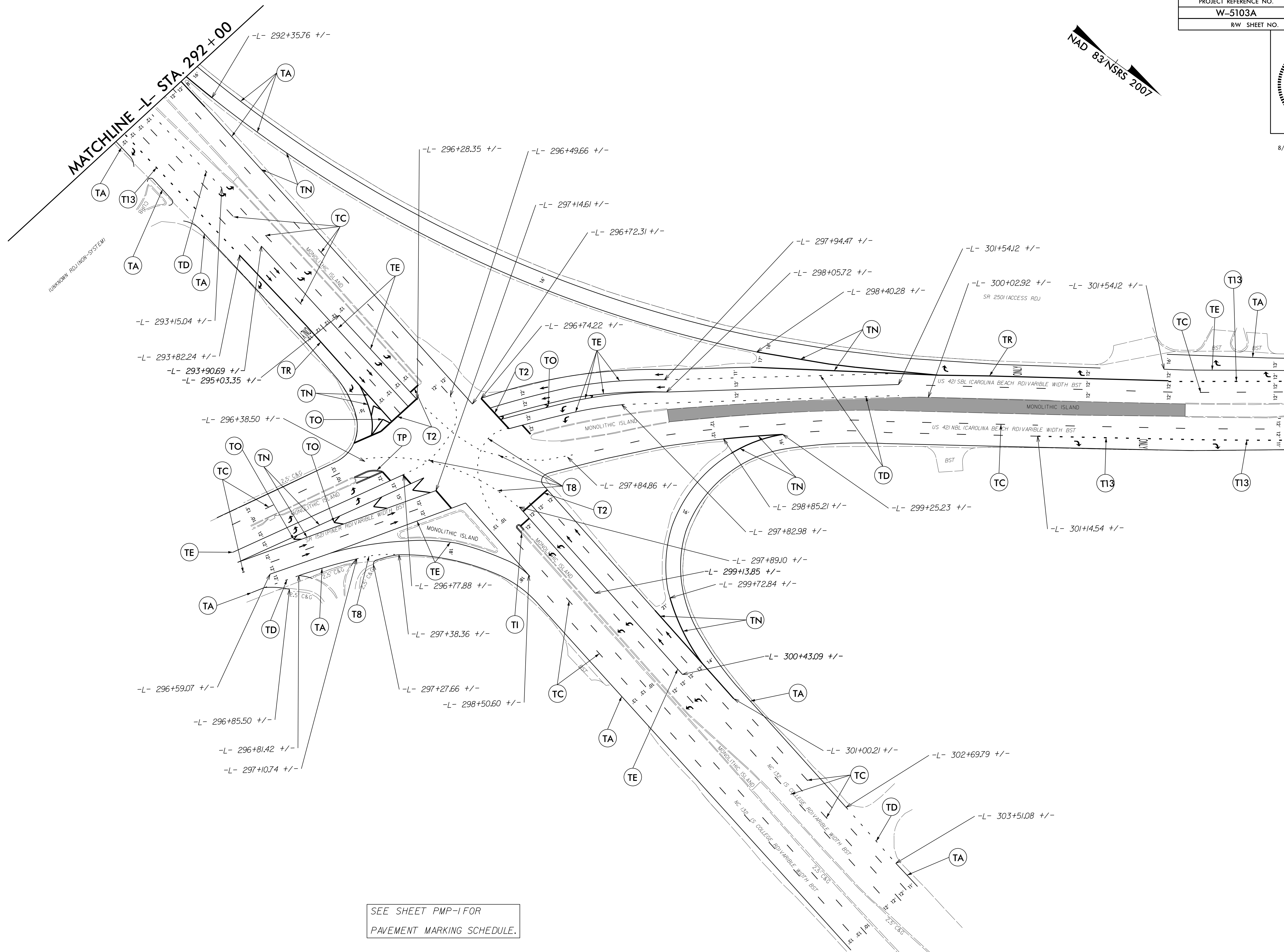


SEE SHEET PMP-1 FOR PAVEMENT MARKING SCHEDULE.



MATCHLINE -L- STA. 292+00

MATCHLINE -L- STA. 20+50




REVISIONS


8/17/99

I:\ALIC-2015-15-08 NEW HANDOVER\W-5103-41867-1.1.1\IS 421 Median Crossover Relet (use this file)\ROADWAY\Pro\NMP PLAN SHEETS\W5103A_D03_PMP-22_PSH-23.dgn
 C:\Users\ALIC-2015-15-08\Documents\W-5103-41867-1.1.1\IS 421 Median Crossover Relet (use this file)\ROADWAY\Pro\NMP PLAN SHEETS\W5103A_D03_PMP-22_PSH-23.dgn
 \$\$\$\$SUSPENSE\$\$\$\$

SEE SHEET PMP-1 FOR
PAVEMENT MARKING SCHEDULE.

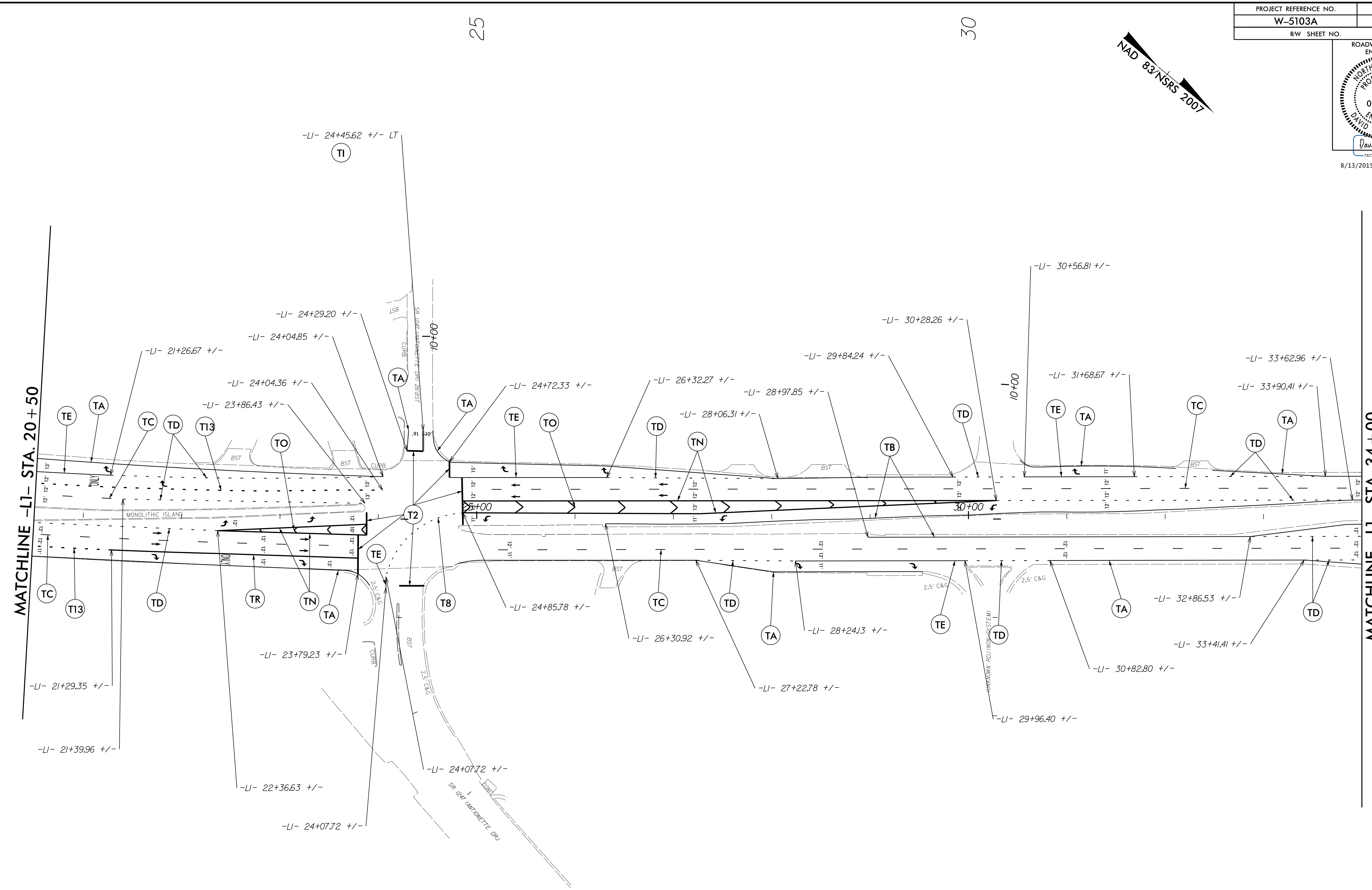


8/13/2015 | 11:43 AM PT




8/17/99


REVISIONS
 05-AUG-2015 08:26 NEW HANDOVER W-5103-41867-1.1.1 US 421 Median Crossover Relet (use this file) \ROADWAY\Pro\NMP PLAN SHEETS\W5103A_D03_PMP_23_PSH_24.dgn
 \$\$\$\$\$\$



SEE SHEET PMP-1 FOR
PAVEMENT MARKING SCHEDULE.



8/13/2015 | 11:43 AM PT

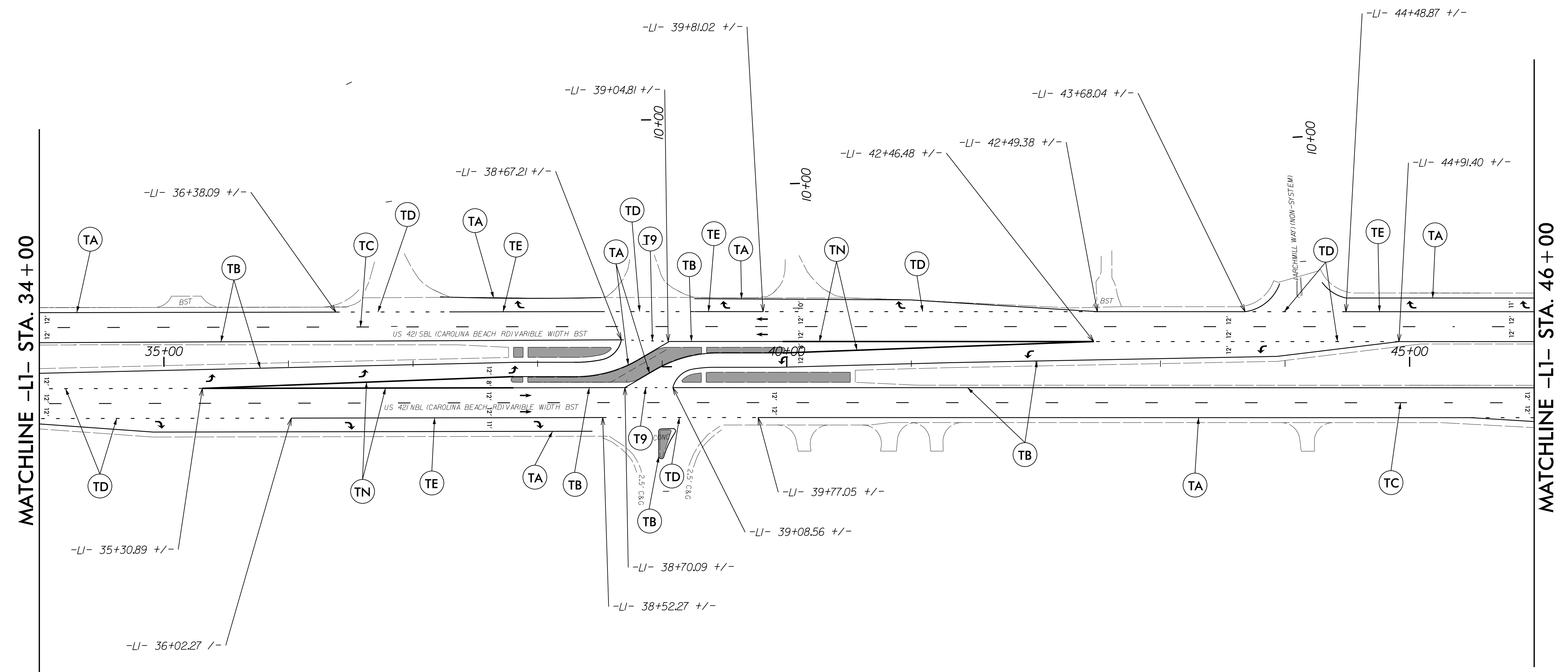


35

40


45

REVISIONS
 05-AUG-2015 08:25
 CITY OF HANOVER NEW HANDOVER-5103-41867-1.1.1 US 421 Median Crossover Relet (use this file)\ROADWAY\ProJ\NMP PLAN SHEETS\W5103A_D03_PMP_24_PSH_25.dgn
 \$\$\$\$\$\$



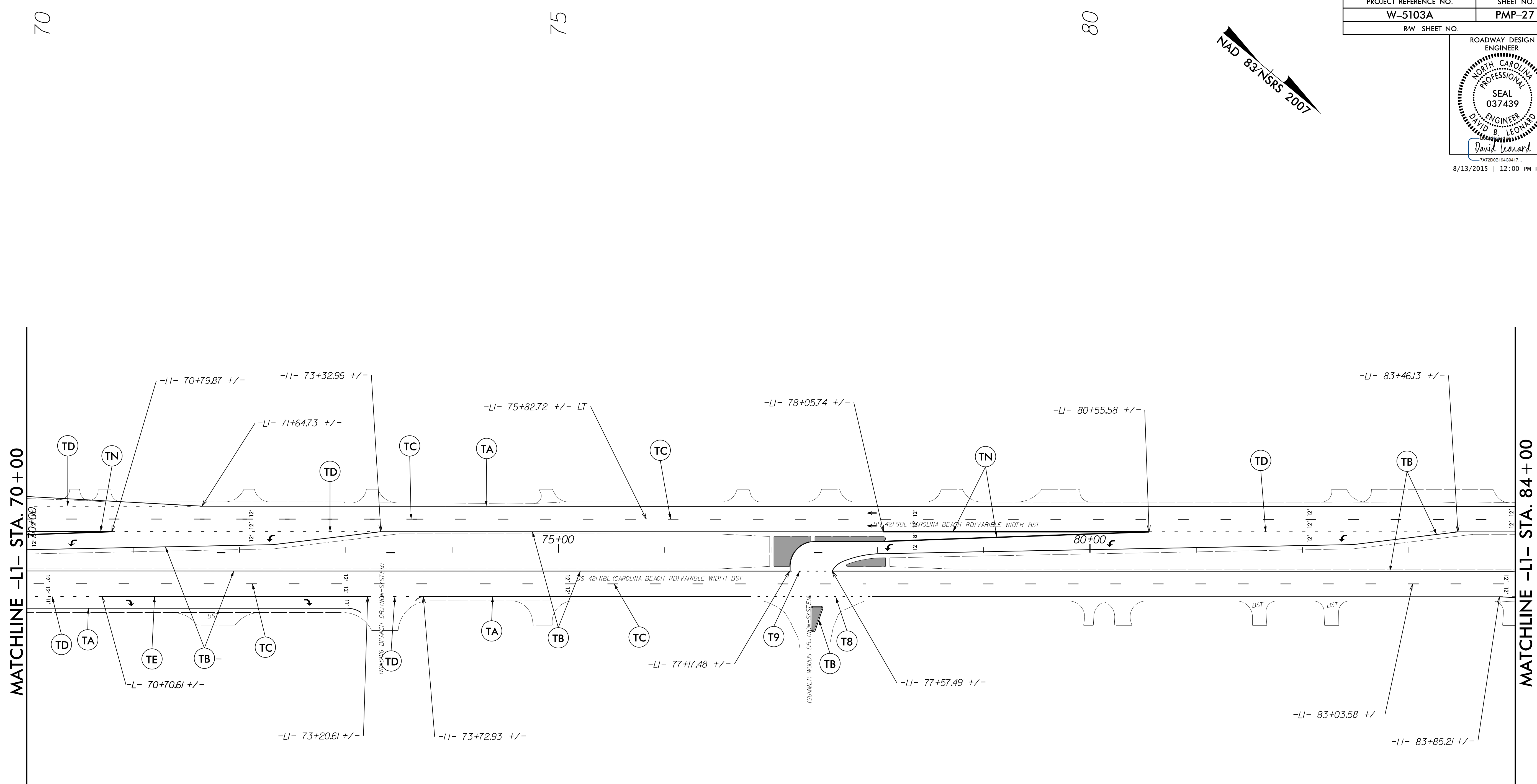
SEE SHEET PMP-1 FOR
PAVEMENT MARKING SCHEDULE.

Drawn by:
David Leonard
7/7/2008 19403417



8/13/2015 | 12:00 PM PT

NAD 83/NSRS 2007



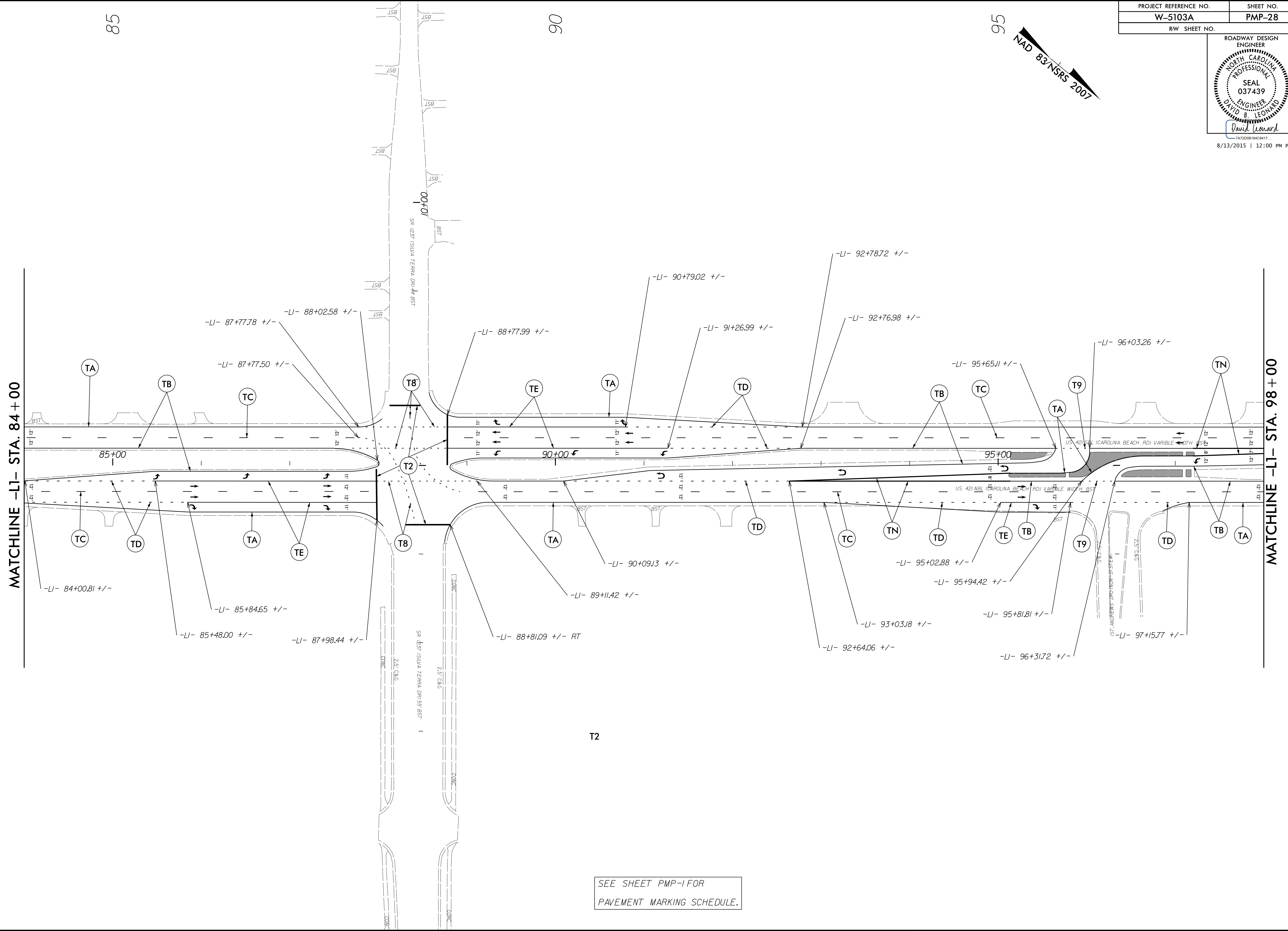

MATCHLINE -LI- STA. 70+00

MATCHLINE -LI- STA. 84+00

REVISIONS

I:\PROJECTS\2015\15-08 NEW HANDOVER\W-5103-41867-1.1.1\US 421 Median Crossover Relet (use this file)\ROADWAY\Pro\NMP PLAN SHEETS\W5103A_D03_PMP_27_PSH_28.dgn
 8/17/15


SEE SHEET PMP-1 FOR PAVEMENT MARKING SCHEDULE.



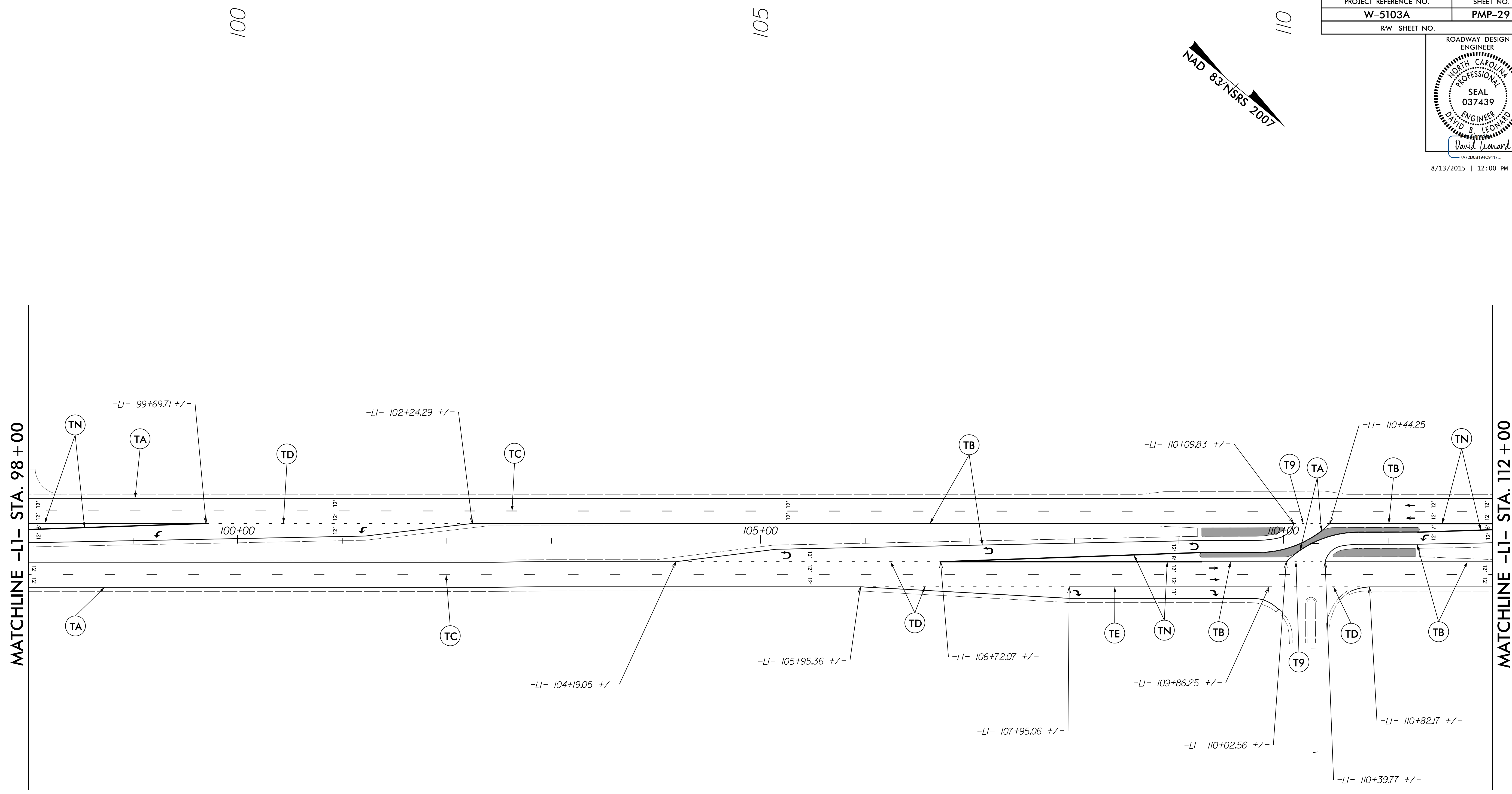
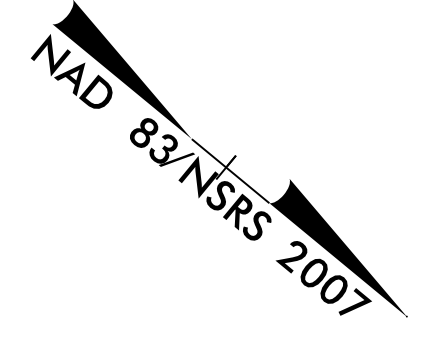
REVISIONS

8/17/99

05-AUG-2015 08:27 NEW HANDOVER W-5103-41867-1.1.1 US 421 Median Crossover Relet (use this file) \ROADWAY\Proj\NMP PLAN SHEETS\W5103A_D03_PMP_28_PSH_29.dgn
\$\$\$\$\$USERNAME\$\$\$\$\$



8/13/2015 | 12:00 PM PT



MATCHLINE -LI- STA. 98+00


MATCHLINE -LI- STA. 112+00

REVISIONS


05-AUG-2015 08:27 NEW HANDOVER W-5103-41867-1.1.1 US 421 Median Crossover Relet (use this file) \ROADWAY\Proj\NMP PLAN SHEETS\W5103A_D03_PMP_29_PSH_30.dgn 8/17/99

TN SEE SHEET PMP-1 FOR PAVEMENT MARKING SCHEDULE.

(FARVIEW OR UNIDR-SYSTEM)



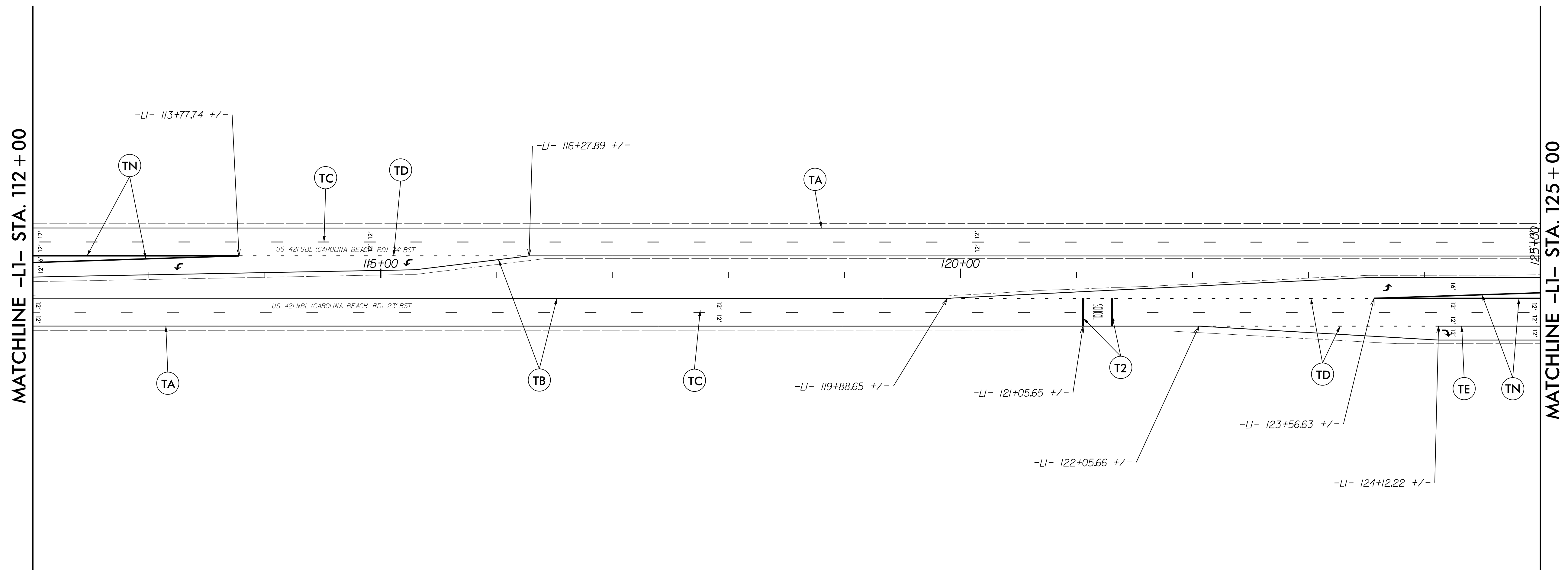
8/13/2015 | 11:43 AM PT



125

120

115

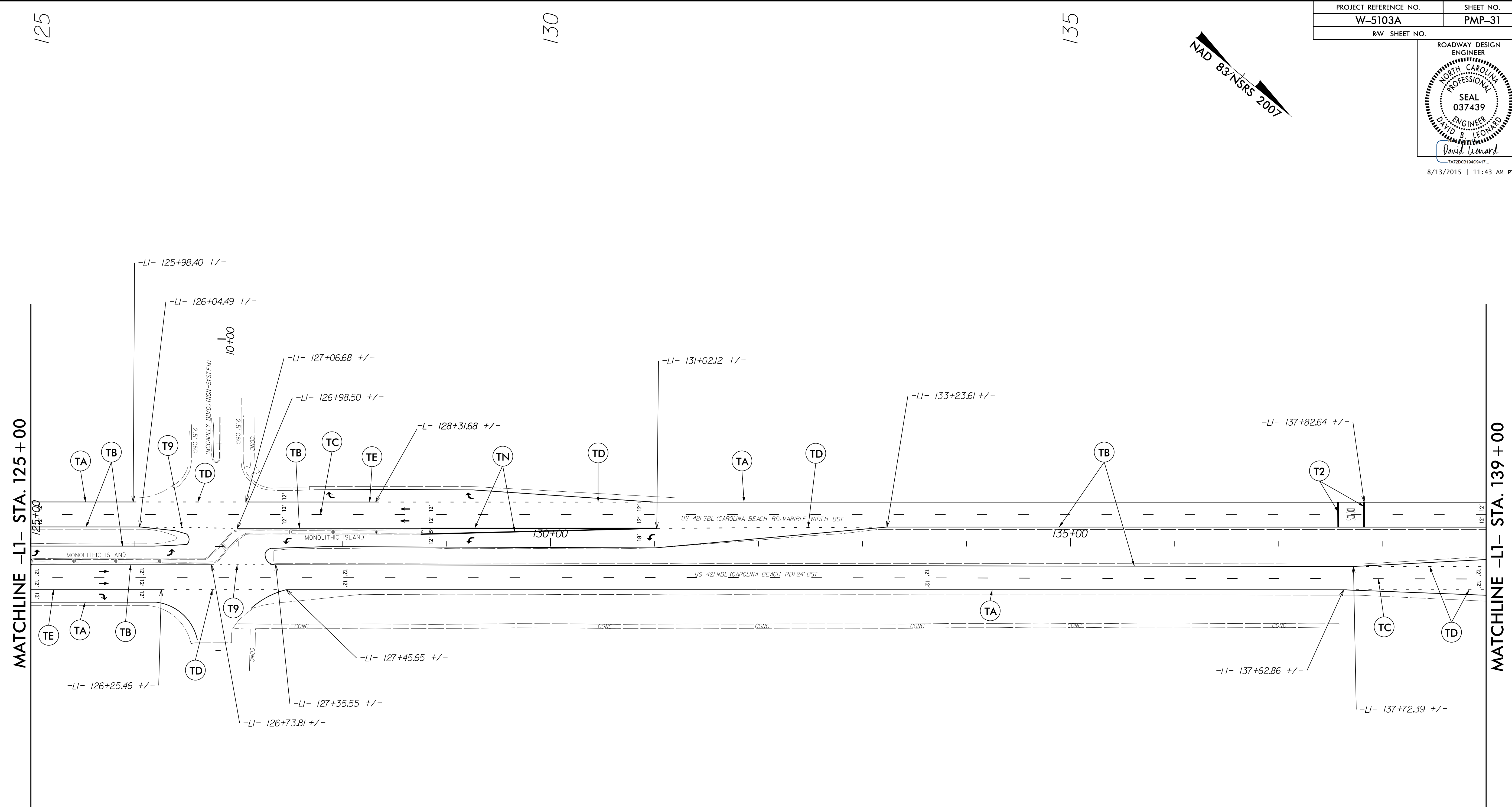



SEE SHEET PMP-1 FOR
PAVEMENT MARKING SCHEDULE.

8/17/99



05-AUG-2015 08:27
C:\WORK\PROJECTS\NEW HANDOVER\W-5103-41867-1.1.1\US 421 Median Crossover Relet (use this file)\ROADWAY\ProJ\NMP PLAN SHEETS\W5103A_D03_PMP_30_PSH_31.dgn
\$\$\$\$\$SUSPENSE\$\$\$\$\$

REVISIONS



REVISIONS
 05-AUG-2015 08:27 NEW HANDOVER W-5103-41867-1.1.1 US 421 Median Crossover Relet (use this file)\ROADWAY\ProJ\NMP PLAN SHEETS\W5103A_D03_PMP_31_PSH_32.dgn
 \$\$\$\$\$\$

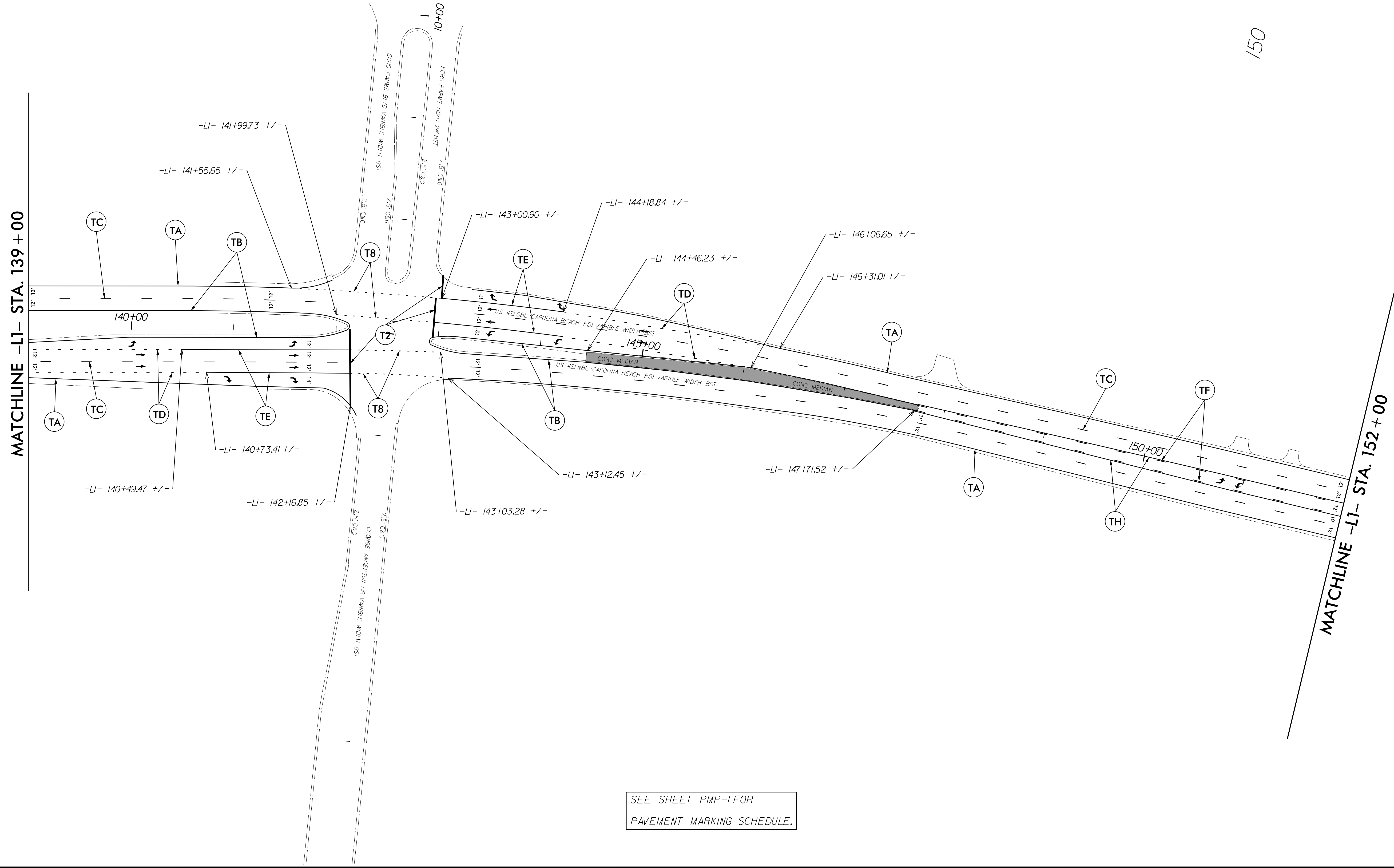
SEE SHEET PMP-1 FOR
PAVEMENT MARKING SCHEDULE.



8/17/99

REVISIONS

05-AUG-2015 08:27
 C:\P\PROJECTS\NEW HANDOVER\W-5103-41867-1.1\1\US 421 Median Crossover Relet (use this file)\ROADWAY\Pro\NMP PLAN SHEETS\W5103A_D03_PMP_32_PSH_33.dgn
 \$\$\$\$\$\$



140

145

150

MATCHLINE -LI- STA. 139 + 00

MATCHLINE -LI- STA. 152 + 00

SEE SHEET PMP-1 FOR
 PAVEMENT MARKING SCHEDULE.

