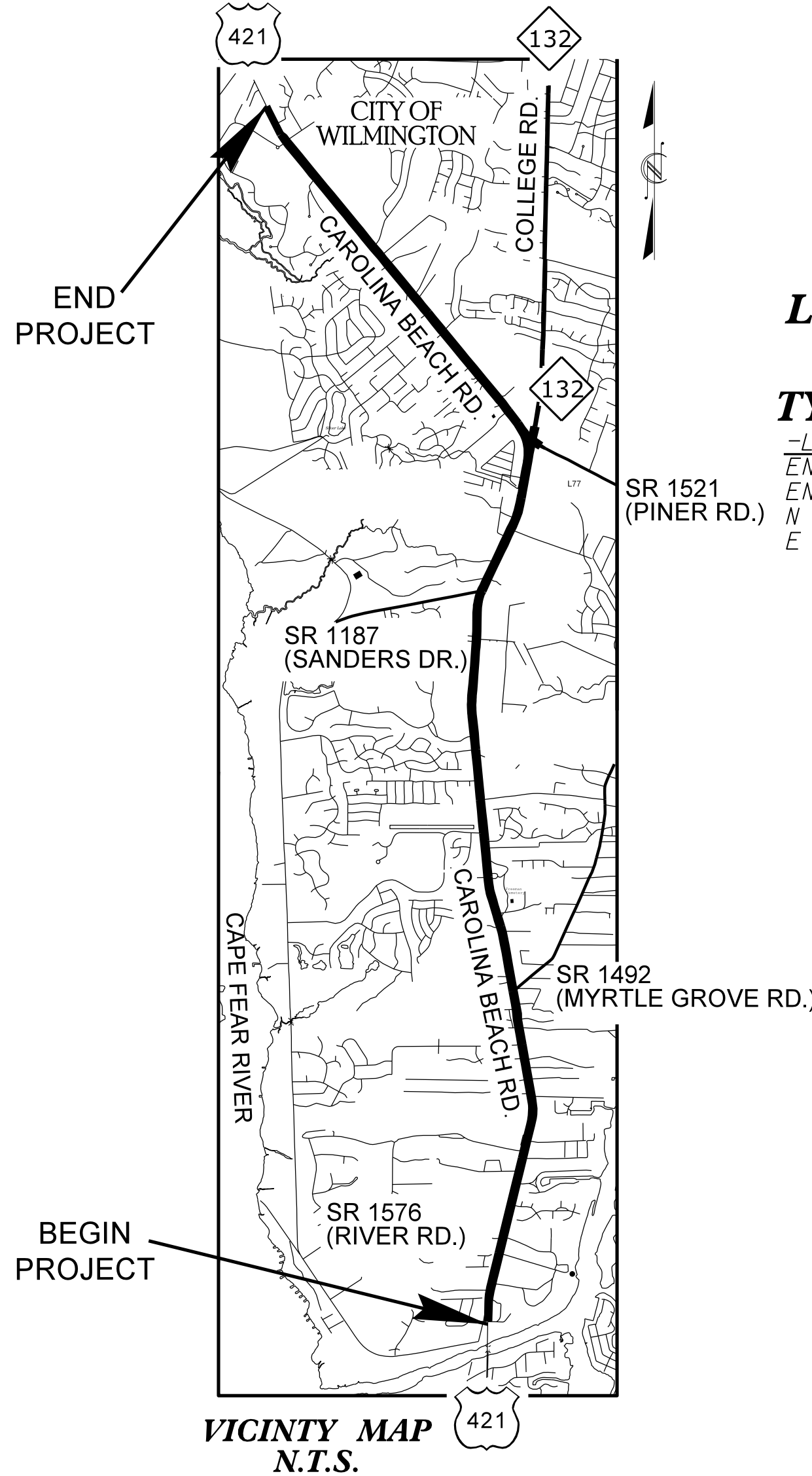


09/08/19
 12-AUG-2015 16:08
 C:\ROY\ADTHREE\NEW HANOVER W-5103_41867_1.L1.L1.US 421 Median Crossover Relet (use this file)\ROADWAY\Proj\Plan_Sheets\W5103A.D03.Rdy_1.L.TSH.dgn
 \$\$\$SERVERNAME\$\$\$

TIP PROJECT: W-5103A

CONTRACT NO.: C203755

See Sheet 1-A For Index of Sheets

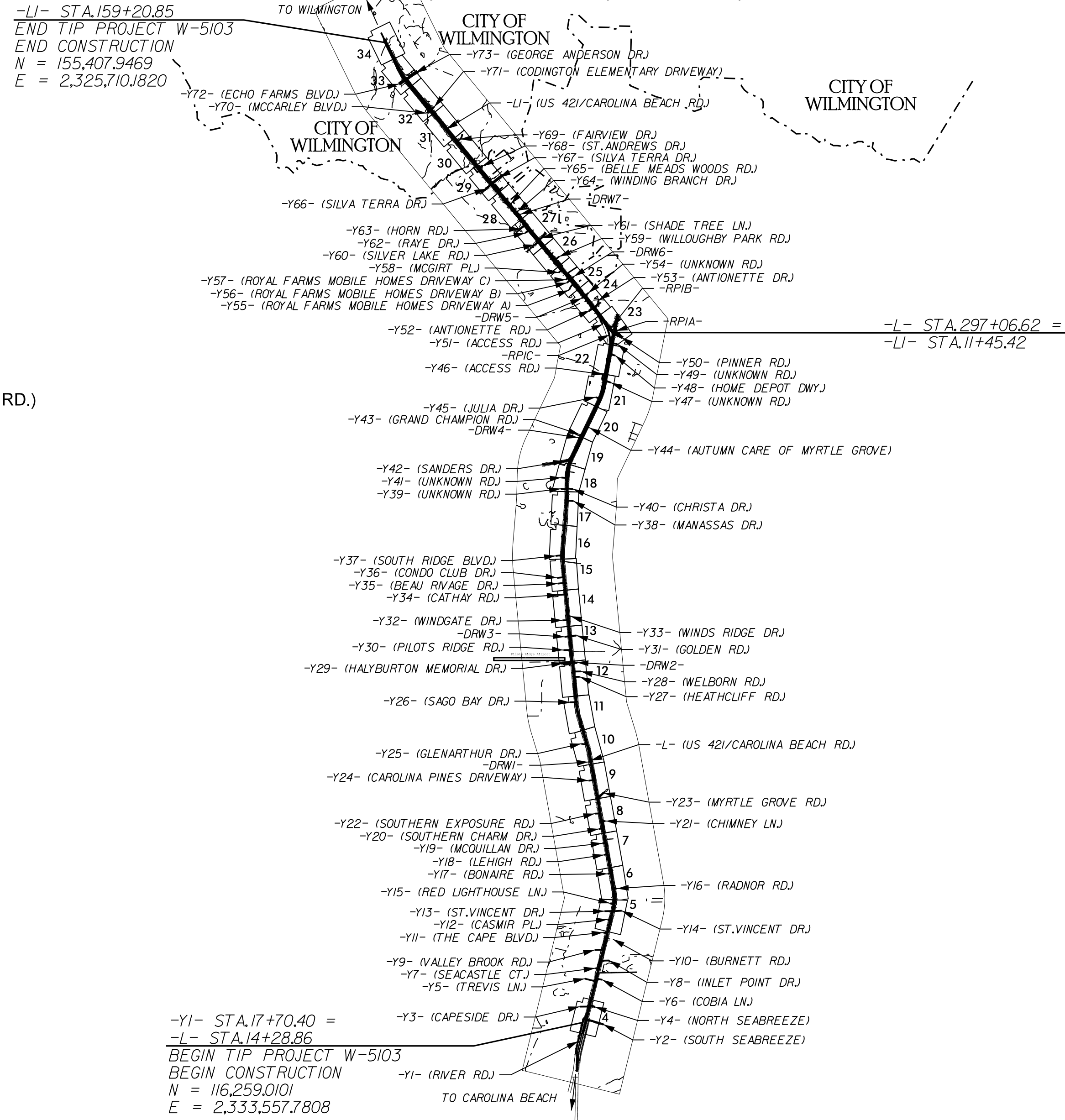


STATE OF NORTH CAROLINA
DIVISION OF HIGHWAYS

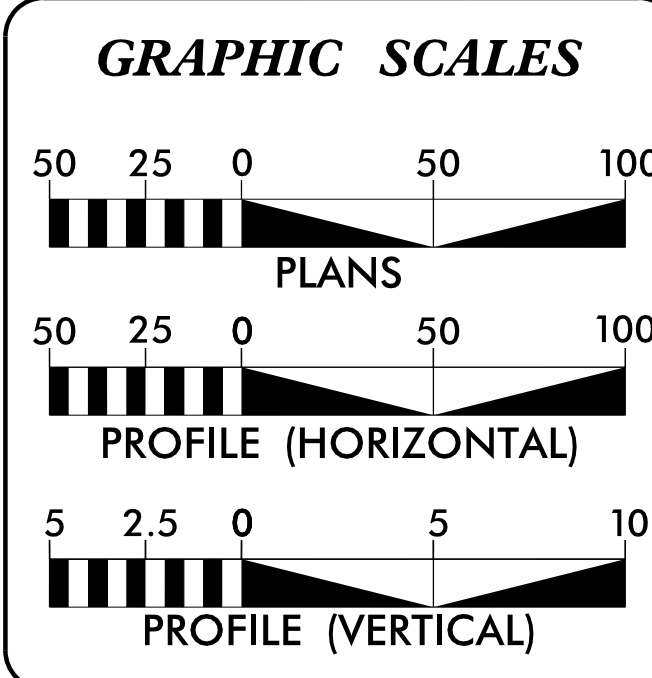
NEW HANOVER COUNTY

LOCATION: US 421 (CAROLINA BEACH RD.) FROM BRIDGE NO. 30 (SNOW'S CUT BRIDGE) TO 0.31 MI. NORTH OF GEORGE ANDERSON DR. (NON-SYSTEM).

TYPE OF WORK: GRADING, DRAINAGE, PAVING, AND SIGNALS.



STATE	STATE PROJECT REFERENCE NO.	SHEET NO.	TOTAL SHEETS
N.C.	W-5103A	1	
STATE PROJ. NO.	F.A. PROJ. NO.	DESCRIPTION	
41867.3.2	STPNHS-0421(46)	CONST.	
2016CPT.03.03.10651		RESURF.	



DESIGN DATA

2013 AADT
 -L- 42,000
 -L1- 29,000

REGIONAL TIER

PROJECT LENGTH =

-L- = 5.447 MI.
-L1- = 2.798 MI.
TOTAL = 8.245 MI.

Prepared in the Office of:
DIVISION OF HIGHWAYS
 5501 BARBADOS BLVD., CASTLE HAYNE, NC, 28429

2012 STANDARD SPECIFICATIONS

RIGHT OF WAY DATE:
NA

LETTING DATE:
SEPTEMBER 15, 2015

DAVID B. LEONARD
PROJECT ENGINEER

DOUGLAS N. LAFAVE
PROJECT DESIGN ENGINEER

JONATHAN W. GILES
PROJECT DESIGN TECHNICIAN

HYDRAULICS ENGINEER

DocuSigned by:
 Jonathan W. Giles
 8/13/2015 9:00 AM ET P.E.

ROADWAY DESIGN ENGINEER

DocuSigned by:
 David Leonard
 8/12/2015 2:55 PM PT P.E.

DAVID B. LEONARD
SEAL 039745
ENGINEER

DAVID B. LEONARD
SEAL 037439
ENGINEER

