

Project: R-2915A

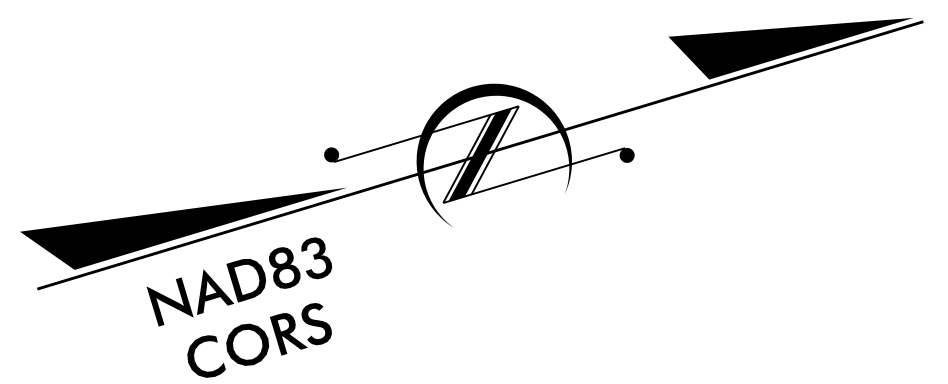
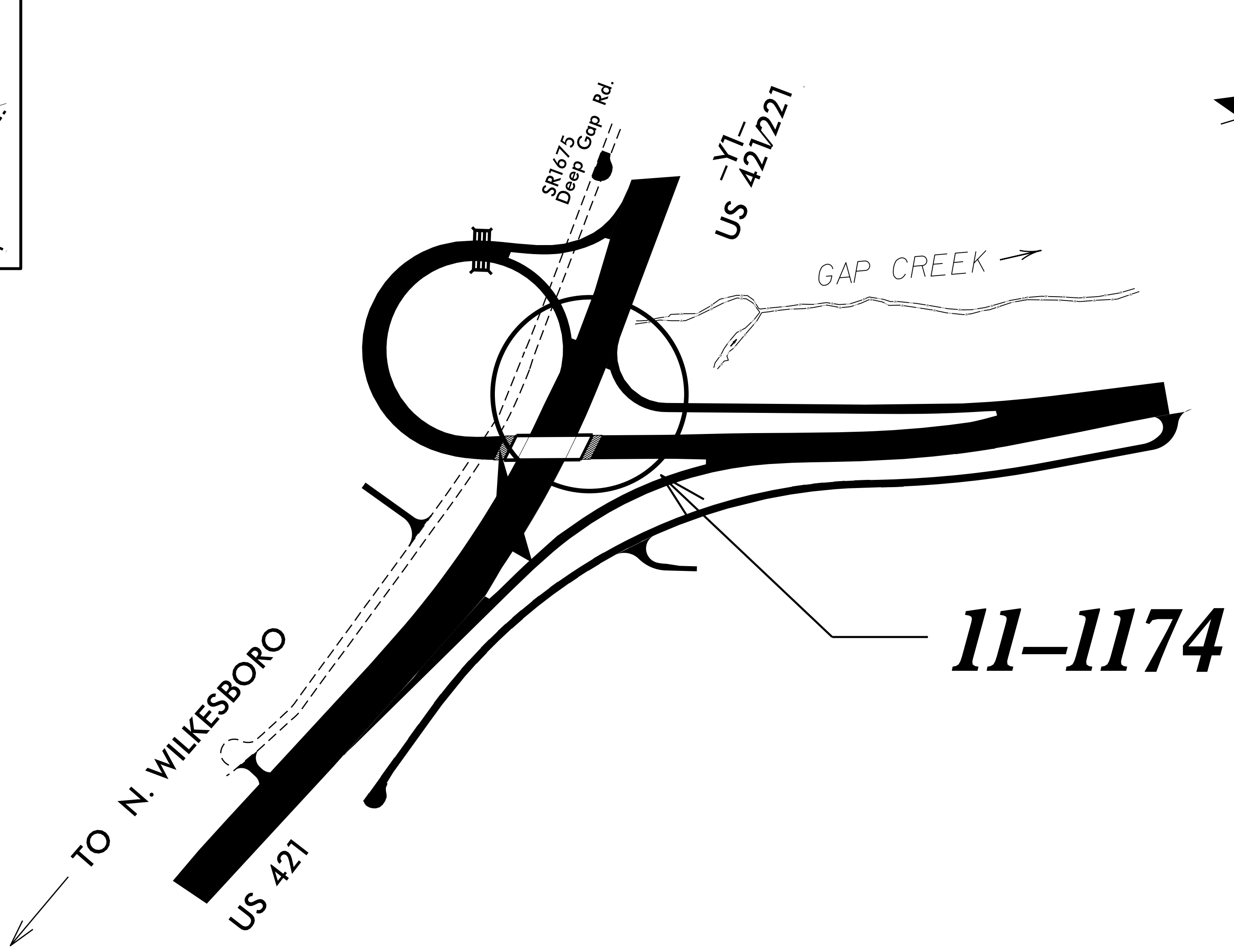
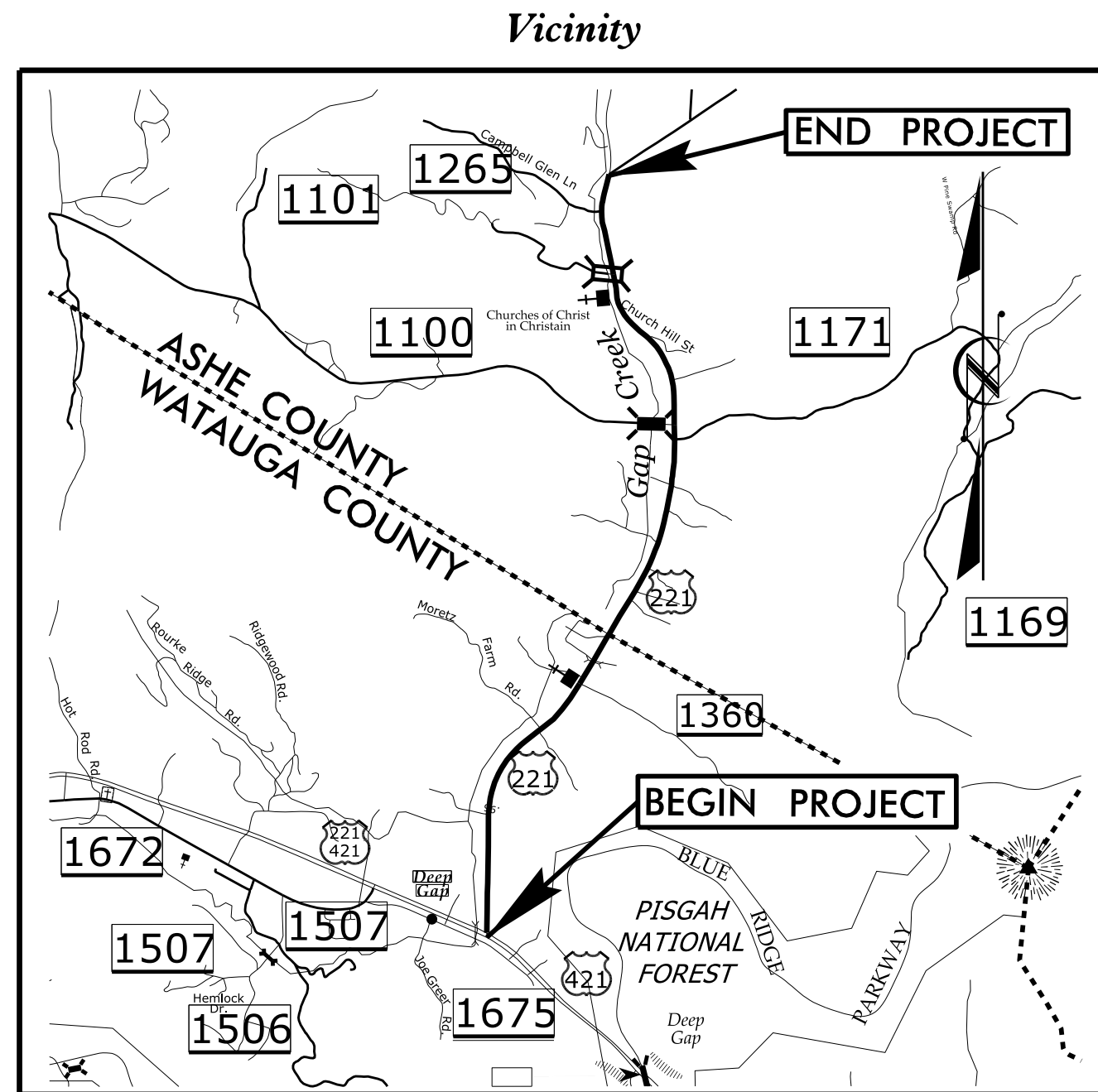
STATE OF NORTH CAROLINA
DIVISION OF HIGHWAYS

Project No. R-2915A	Sheet No. Sig. 1.0
-------------------------------	------------------------------

Ashe/Watauga County

LOCATION: US 221 From US 421 in Watauga County to SR 1003 (Idlewild Road) in Ashe County

TYPE OF WORK: Signals




Refer to "Roadway Standard Drawings NCDOT" dated January 2012 and "Standard Specifications for Roads and Structures" dated January 2012.

Sheet #	Reference #	Index of Plans	Location/Description
Sig. 1		Title Sheet	
Sig. 2.0	11-1174 T1	US 421 at US 221	
Sig. 3.0	11-1174 T2	US 421 at US 221	
Sig. 4.0	11-1174 T3	US 421 at US 221	
Sig. 5.0	11-1174 T4	US 421 at US 221	

INTELLIGENT TRANSPORTATION AND SIGNALS UNIT
Contacts:

Zachary Little, PE - Western Region Signals Project Engineer
John Rowe, PE - Signal Equipment Design Engineer

Prepared In the Office of:
DIVISION OF HIGHWAYS
TRANSPORTATION MOBILITY AND SAFETY
DIVISION



27 MAY 2015 08:37:11 AM \\f:\p1\signals\Design\T1\sheet\11-1174\11-1174-sig-1.tsh.dgn