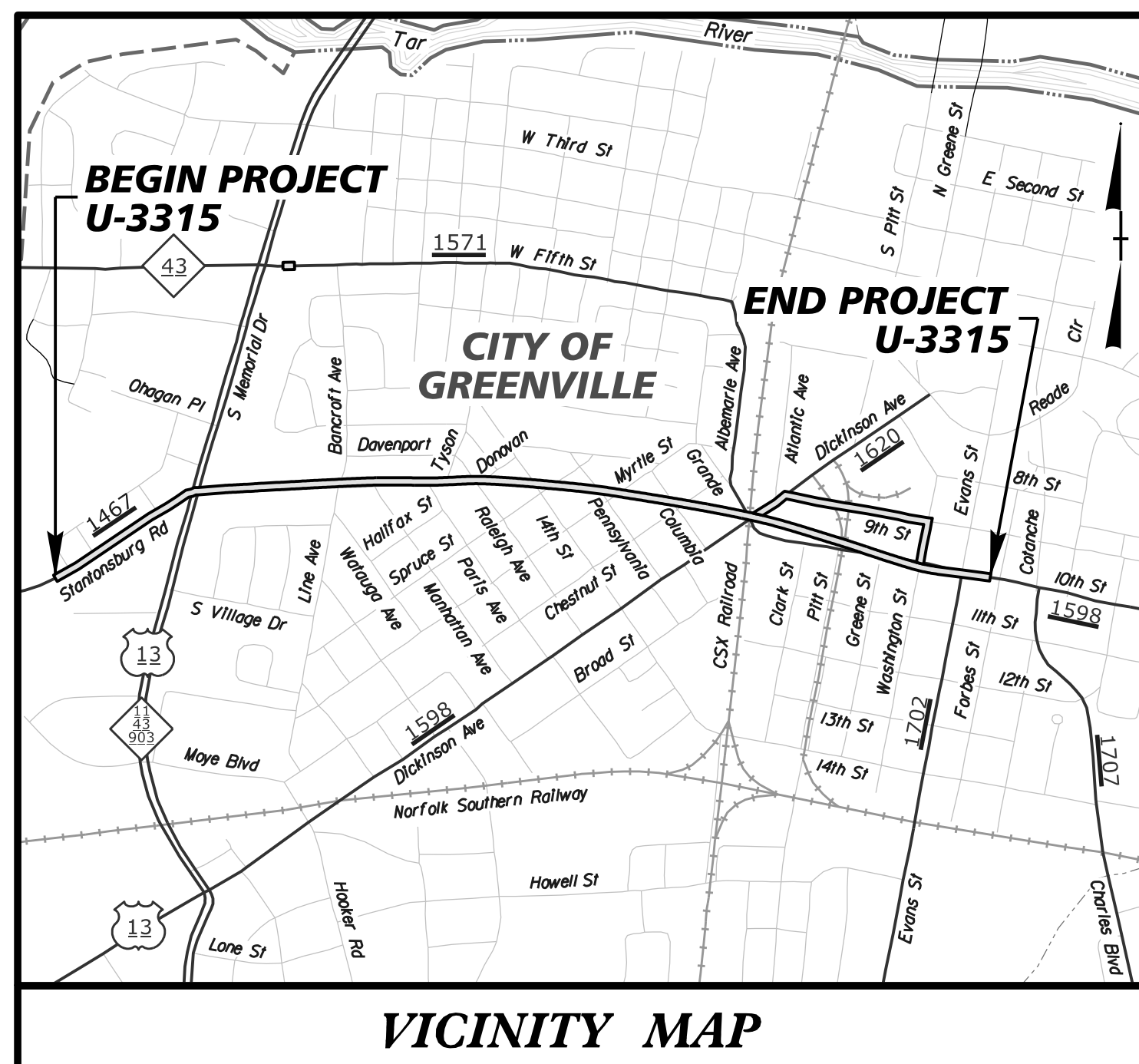


STATE OF NORTH CAROLINA
DIVISION OF HIGHWAYS

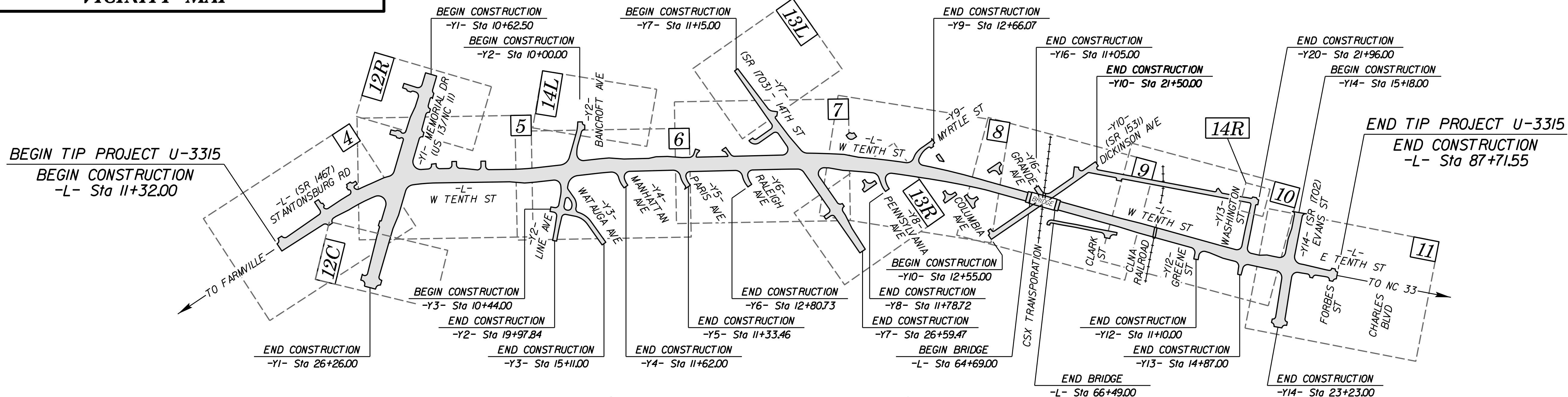
UTILITY CONSTRUCTION PLANS CITY OF GREENVILLE - PITT COUNTY

LOCATION: STANTONSBURG ROAD - TENTH STREET CONNECTOR
FROM US 13 / NC 11 (MEMORIAL DRIVE) TO SR 1702 (EVANS STREET)

TYPE OF WORK: RELOCATION OF UTILITIES



VICINITY MAP



EXISTING PIPE LINES WITHIN THE PROJECT LIMITS

GREENVILLE UTILITIES COMMISSION

(SR 1467) STANTONSBURG ROAD
4" MDPE SDR 11 GAS MAIN
8" PVC C-900 WATER MAIN

(US 13 / NC 11) MEMORIAL BLVD
2" STEEL GAS MAIN
2" MDPE SDR 11 GAS MAIN
8" WRAPPED STEEL GAS MAIN
6" PVC C-900 WATER MAIN
12" PVC C-900 WATER MAIN

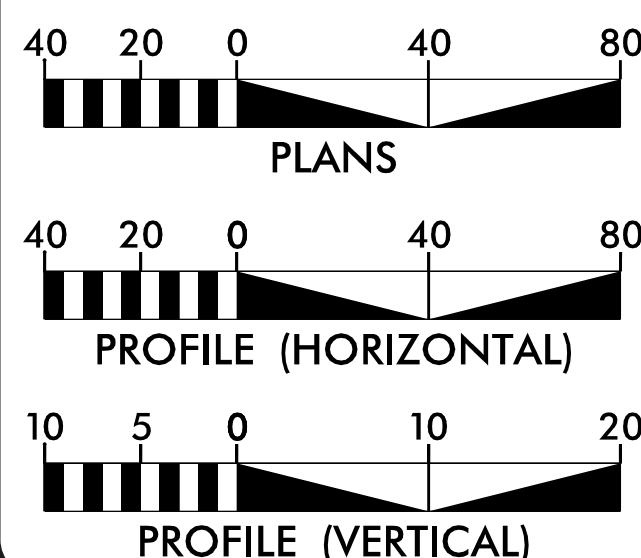
WEST 10th STREET
2" MDPE SDR 11 GAS MAIN
8" PVC C-900 WATER MAIN
10" PVC C-900 WATER MAIN
12" PVC C-900 WATER MAIN
14" PVC C-900 WATER MAIN

BANCROFT AVE / LINE AVE
2" MDPE SDR 11 GAS MAIN
6" PVC C-900 WATER MAIN
8" PVC C-900 WATER MAIN

MANHATTAN AVE
PARIS AVE / DICKINSON AVE
2" MDPE SDR 11 GAS MAIN
6" PVC C-900 WATER MAIN

CONTRACT: T.I.P. PROJECT: U - 3315

GRAPHIC SCALES




INDEX OF SHEETS

SHEET NUMBER	UTILITY CONSTRUCTION PLANS
UC - 1	COVER SHEET
UC - 2	PLAN SYMBOLS SHEET
UC - 3	CONSTRUCTION NOTES SHEET
UC - 3A...THRU...UC - 3C	UTILITY DETAIL SHEETS
UC - 4...THRU...UC - 14	UTILITY CONSTRUCTION PLAN SHEETS
UC - 15...THRU...UC - 20	WATER PROFILE SHEETS
UC - 21...THRU...UC - 23	GAS PROFILE SHEETS
UC - 24	GAS, WATER & SEWER PROFILE SHEET
UC - 25	WATER & SEWER PROFILE SHEET

WATER AND SEWER OWNERS ON PROJECT


- (1) GREENVILLE UTILITIES COMMISSION (GAS MAINS)
- (2) GREENVILLE UTILITIES COMMISSION (WATER MAINS)
- (3) GREENVILLE UTILITIES COMMISSION (SEWER MAINS)

PLANS PREPARED
FOR THE NCDOT BY:



Designed by:
Gregory J. Churchill
PROJECT ENGINEER

DIVISION OF HIGHWAYS
STATE OF NORTH CAROLINA



STATE HIGHWAY DESIGN ENGINEER

4/21/2015 \\nc\m\kim-horn\cog\01h_Street\NCDOT_Folder_Structure\Utilities\Ray_U\Proj\Notes_sheets\U-3315_10h_Street_Connector_Plan.dwg