

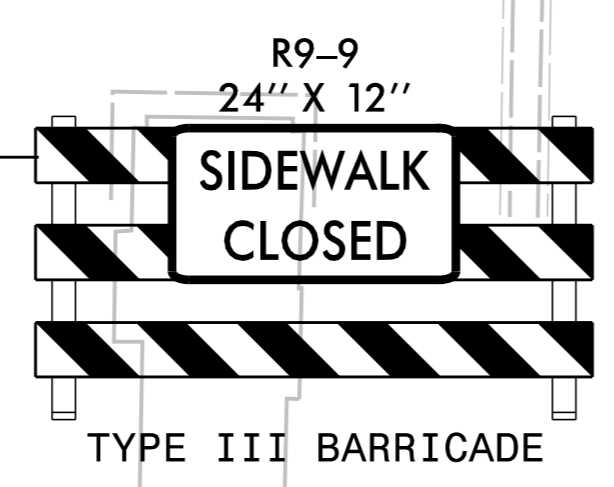
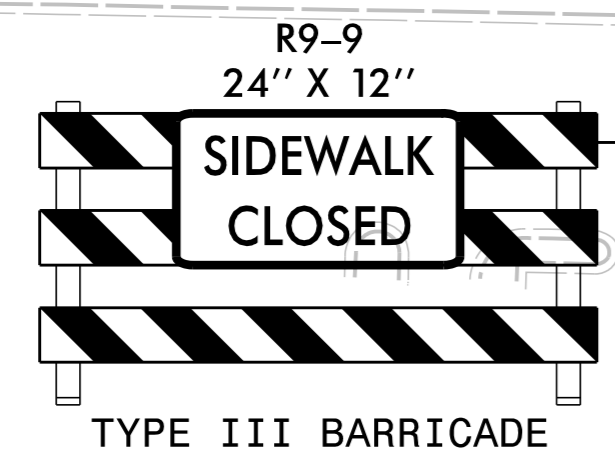
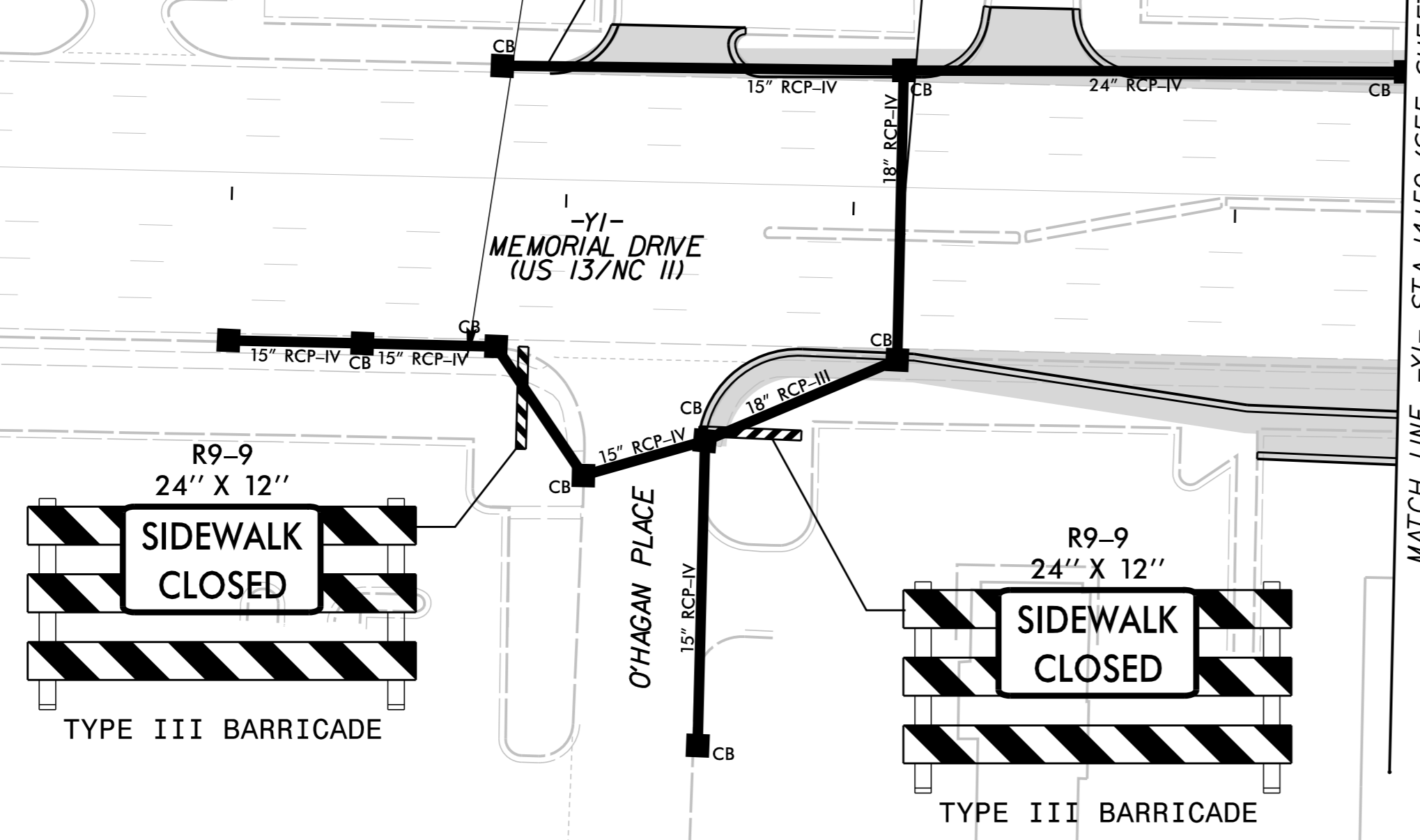
10+00

NAD 83/NSRS 2007

SOUTHBOUND PEDESTRIANS MAY USE EXISTING GREENVILLE AREA TRANSIT (G.R.E.A.T.) ROUTE 6 TO CROSS THE WORK ZONE ALONG NORTH SIDE STANTONSBURG ROAD AND WEST SIDE MEMORIAL DRIVE. SEE LOCAL NOTES.

BEGIN CONSTRUCTION
-YI- Sta. 11+94

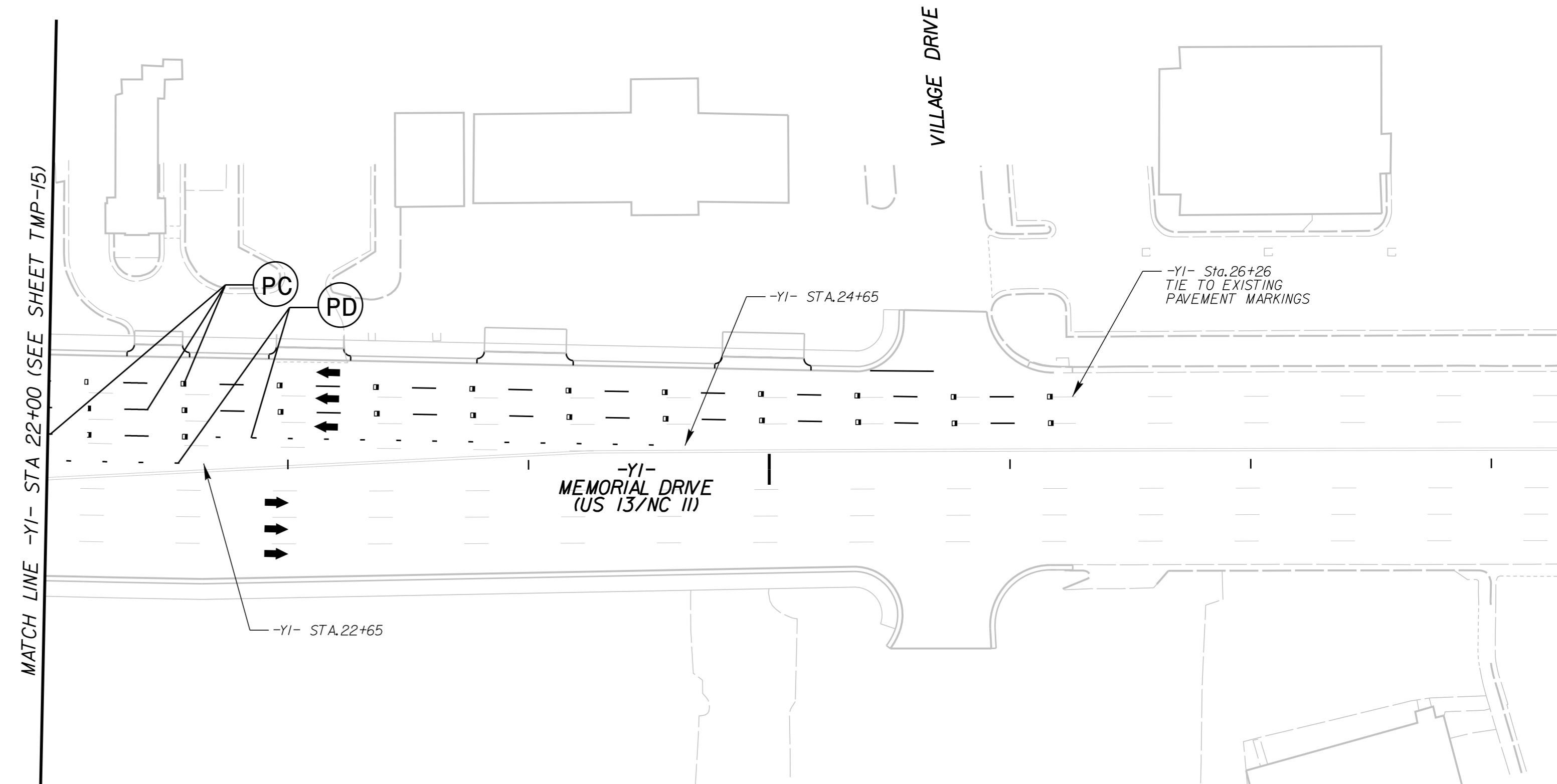
INSTALL CROSSPIPES AND BOXES USING TEMPORARY LANE CLOSURES UNLESS NOTED OTHERWISE (TYP).



REFER TO SHEET TMP-43 FOR PEDESTRIAN DETOUR ROUTE


25+00

NAD 83/NSRS 2007



- WORK AREA
- PAVEMENT REMOVAL
- WEDGING

APPROVED: Jason Pace DATE: 11/19/2014



Kimley»Horn

TRAFFIC CONTROL PHASE 2

K:\RAL_Roadway\01036175_U-3315\NTrafficControl\CP\Sheets\U3315_TMP_psh22.dgn 11/4/2014