

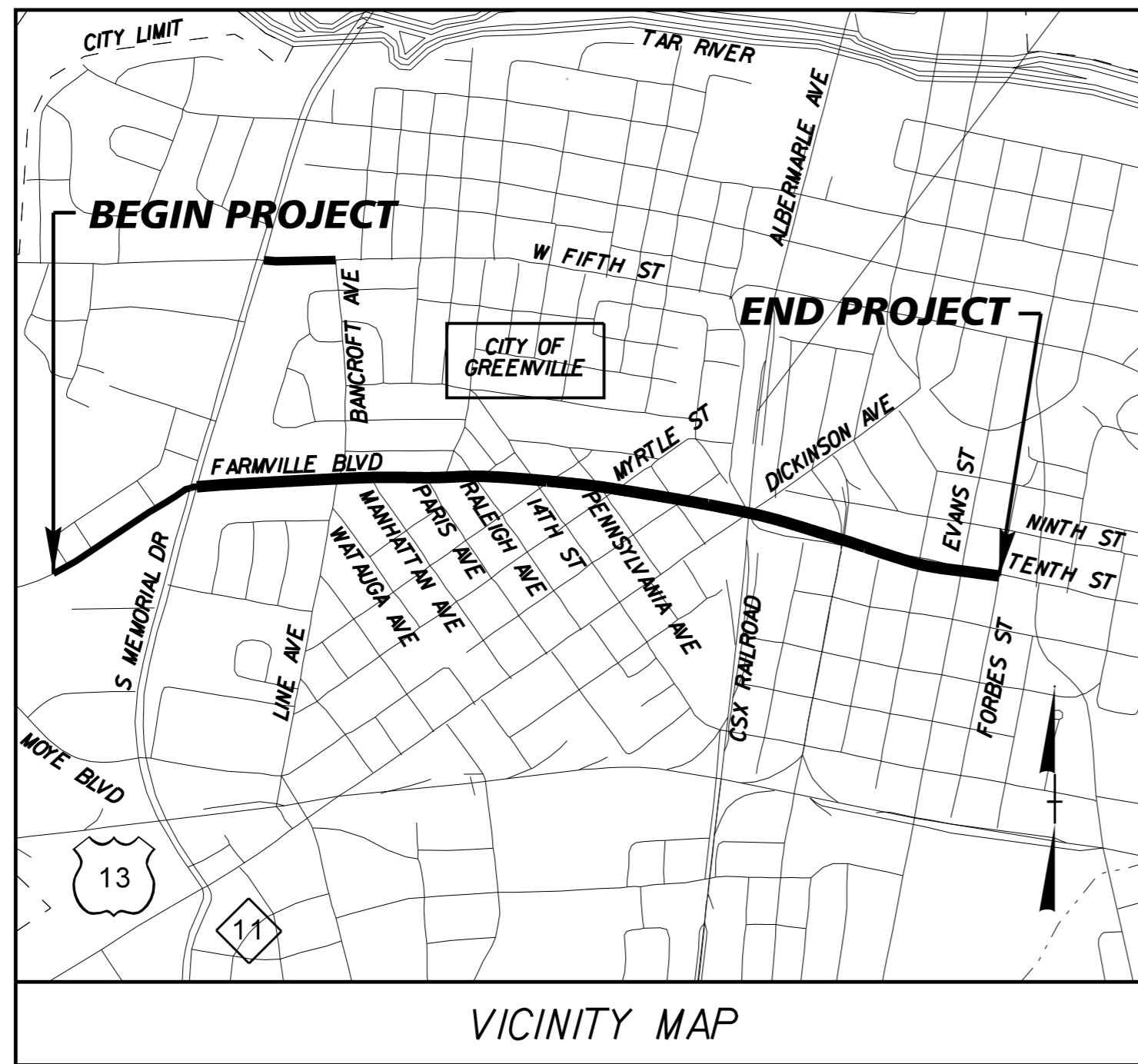
SEE SHEET 1-A FOR INDEX OF SHEETS  
SEE SHEET 1-B FOR CONVENTIONAL PLAN SHEET SYMBOLS

STATE OF NORTH CAROLINA  
DIVISION OF HIGHWAYS

**PITT COUNTY**

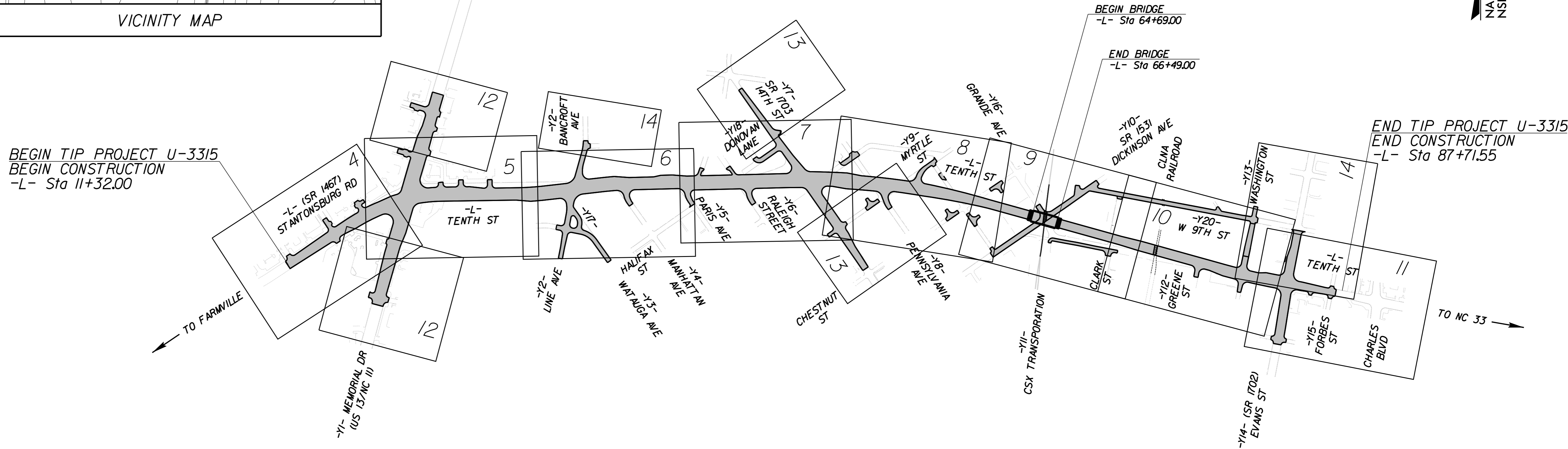
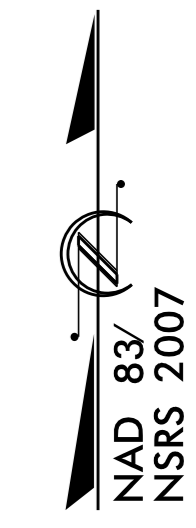
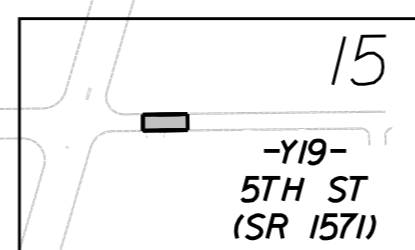
STATE	STATE PROJECT REFERENCE NO.	SHEET NO.	TOTAL SHEETS
N.C.	<b>U-3315</b>	<b>1</b>	
STATE PROJ. NO.	F.A. PROJ. NO.	DESCRIPTION	
35781.1.2	HPPSTP-0220(53)	P.E.	
35781.2.1	MULTIPLE	RIGHT-OF-WAY	
35781.2.1	MULTIPLE	UTILITIES	
35781.3.FD1	STP-0220(72)	CONSTRUCTION	

**TIP PROJECT: U-3315**



**LOCATION:** STANTONSBURG ROAD - TENTH STREET CONNECTOR  
FROM US 13/NC 11 (MEMORIAL DRIVE) TO SR 1702 (EVANS STREET)

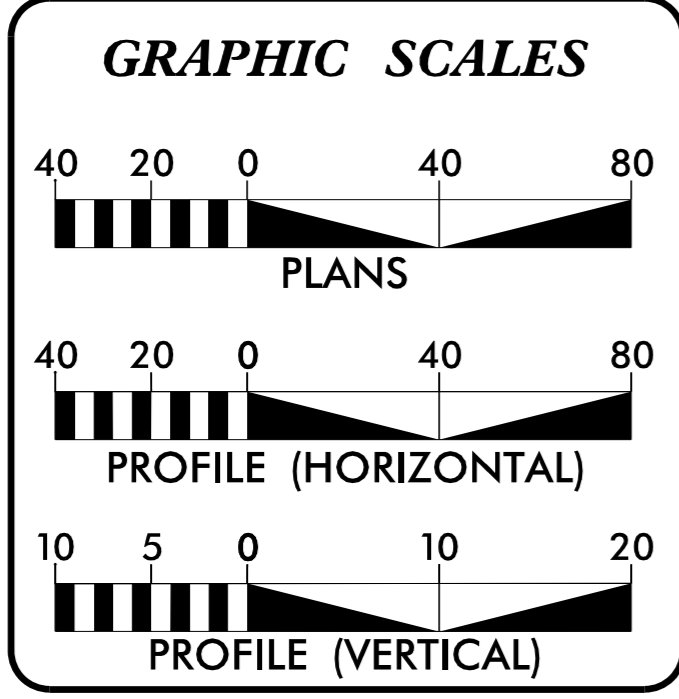
**TYPE OF WORK:** GRADING, DRAINAGE, PAVING, SIGNING, SIGNALS, AND STRUCTURES



NCDOT CONTACT: BRENDA MOORE, P.E.  
PROJECT ENGINEER  
ROADWAY DESIGN UNIT

THIS IS A PARTIAL CONTROLLED-ACCESS PROJECT WITH ACCESS BEING LIMITED TO POINTS AS SHOWN ON THE PLANS

**CONTRACT: C203513**



**DESIGN DATA**

ADT 2014	=	22,900 VPD
ADT 2034	=	30,500 VPD
K	=	9%
D	=	65%
T	=	8% *
V	=	40 mph

\* (TTST 4% + DUAL 4%)

FUNCTIONAL CLASSIFICATION:  
URBAN ARTERIAL  
SUB-REGIONAL TIER

**PROJECT LENGTH**

LENGTH ROADWAY TIP PROJECT U-3315	=	1.413 MILES
LENGTH STRUCTURE TIP PROJECT U-3315	=	0.034 MILES
TOTAL LENGTH TIP PROJECT U-3315	=	1.447 MILES

PLANS PREPARED FOR THE NCDOT BY: **Kimley»Horn**

2012 STANDARD SPECIFICATIONS

RIGHT OF WAY DATE: **MAY 18, 2012**

LETTING DATE: **AUGUST 18, 2015**

**JEFFREY W. MOORE, P.E.**  
PROJECT ENGINEER

**J. JASON PACE, P.E.**  
PROJECT DESIGN ENGINEER

**HYDRAULICS ENGINEER**

DocuSigned by: **David C. Smith**  
SEAL 20744  
6/19/2015 P.E.

**ROADWAY DESIGN ENGINEER**

DocuSigned by: **Jeff Moore**  
SEAL 024436  
6/19/2015 P.E.

