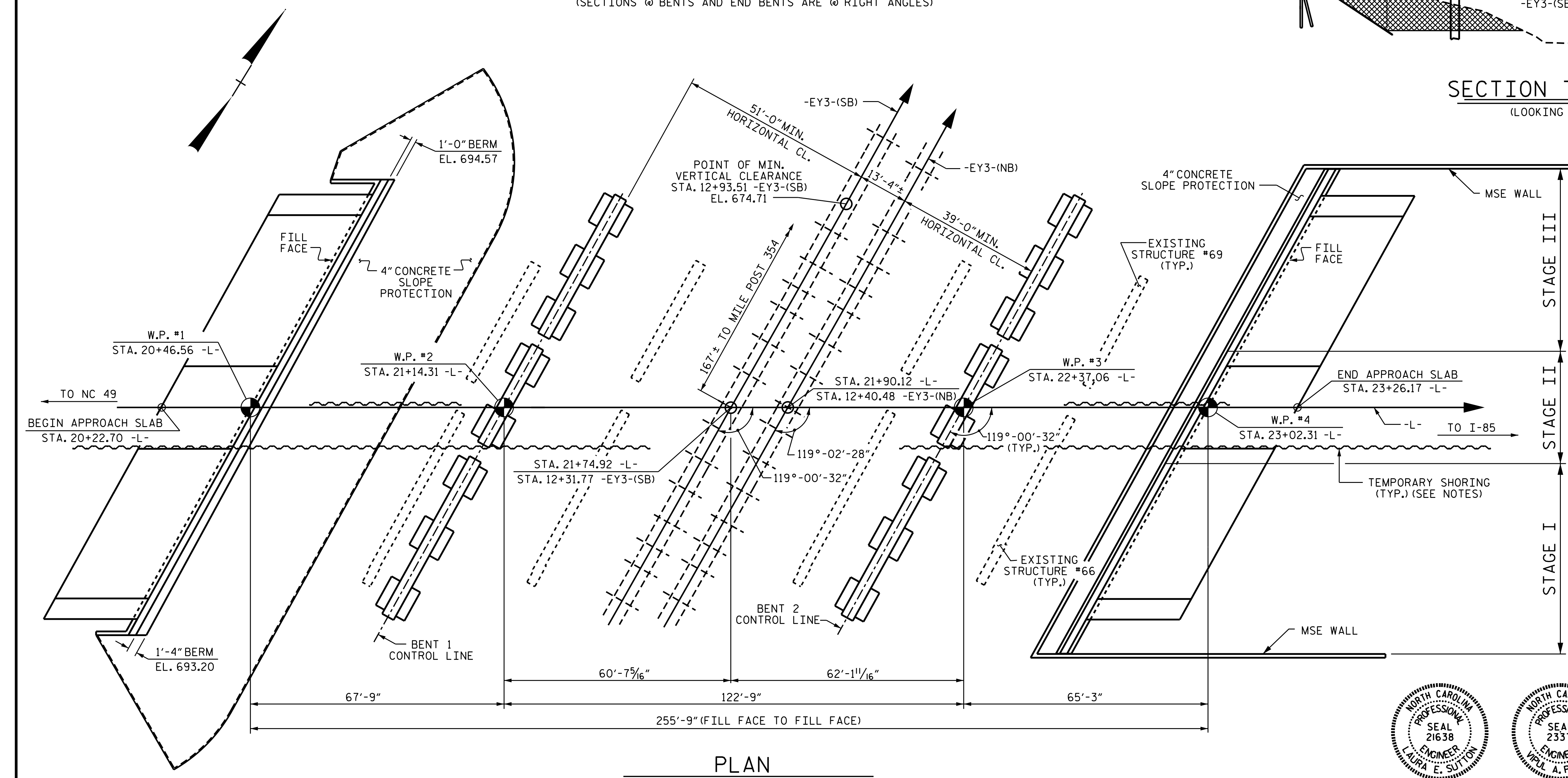
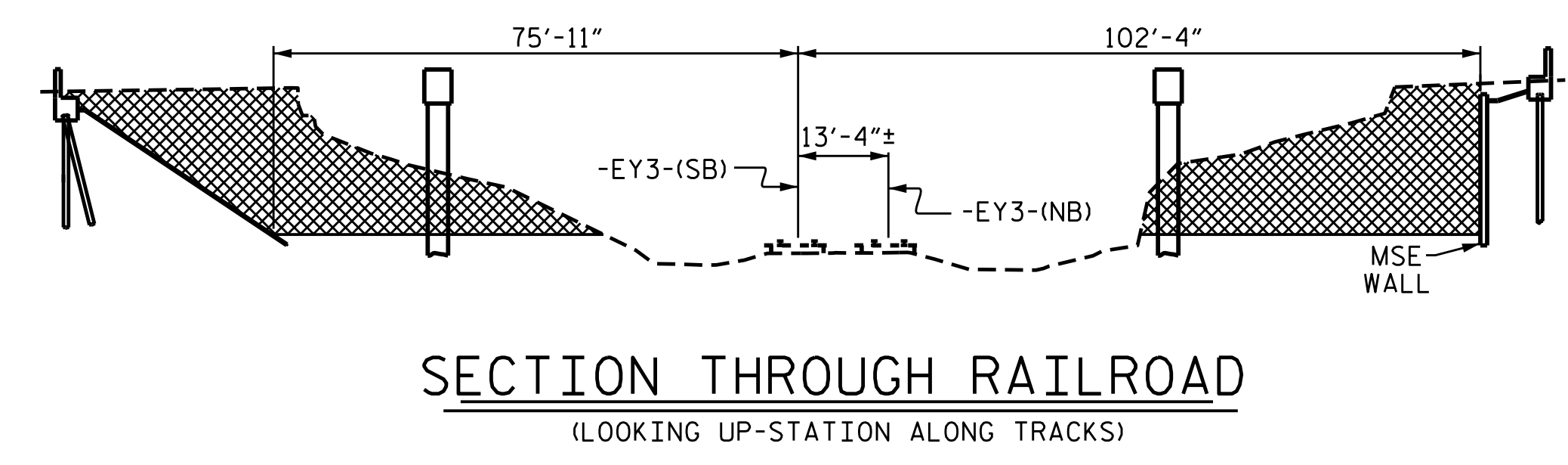


TOP OF EXISTING RAIL ELEVATIONS	
TRACK -EY3-(SB) STA.	ELEVATION LT. & RT. RAIL
12+00	674.09
12+10	674.13
12+20	674.22
12+30	674.28
12+40	674.33
12+50	674.40
12+60	674.47
TRACK -EY3-(NB) STA.	ELEVATION LT. & RT. RAIL
12+00	673.97
12+10	674.06
12+20	674.13
12+30	674.20
12+40	674.29
12+50	674.39
12+60	674.44


**SECTION ALONG -L-**  
 (SECTIONS @ BENTS AND END BENTS ARE @ RIGHT ANGLES)



PILES & COLUMNS NOT SHOWN FOR CLARITY.

PROJECT NO. B-5136  
 CABARRUS COUNTY  
 STATION: 21+74.92 -L-  
 BRIDGE 66  
 SHEET 1 OF 5 REPLACES BRIDGE 66 & 69  
 MILE POST 354.03

STATE OF NORTH CAROLINA  
 DEPARTMENT OF TRANSPORTATION  
 RALEIGH  
**GENERAL DRAWING**  
 FOR BRIDGE OVER  
 NORFOLK SOUTHERN RR ON  
 US 29/601 (CONCORD PARKWAY)  
 BETWEEN ELLA ST. AND NC 73



DRAWN BY: P.S. ADKINS DATE: 7/8/14  
 CHECKED BY: H. A. LOCKLEAR DATE: 12/31/14  
 DESIGN ENGINEER OF RECORD: V. A. PATEL DATE: 1/5/15

REVISIONS				SHEET NO.	
NO.	BY:	DATE:	NO.	BY:	DATE:
1			3		
2			4		

TOTAL SHEETS: 75