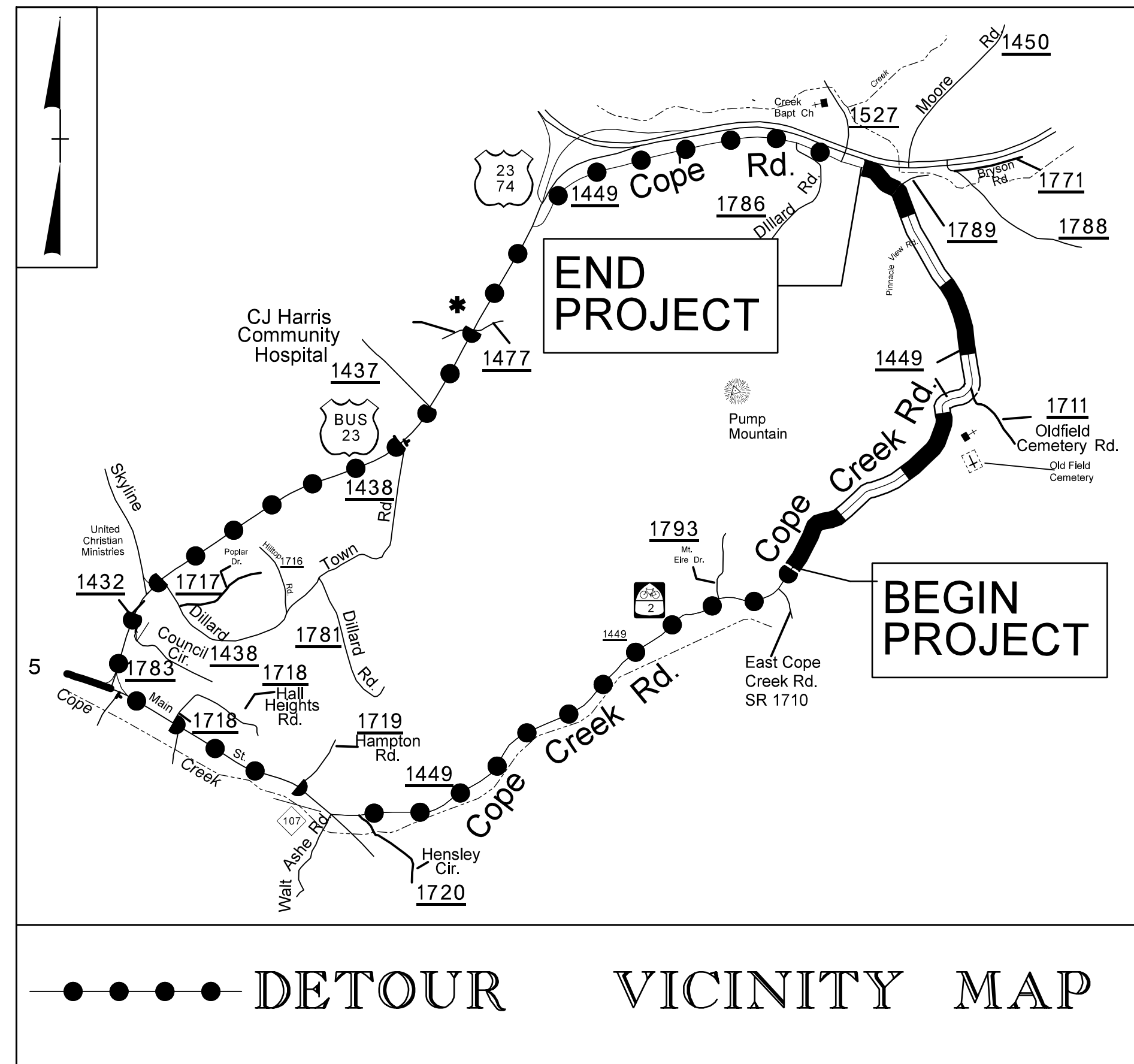
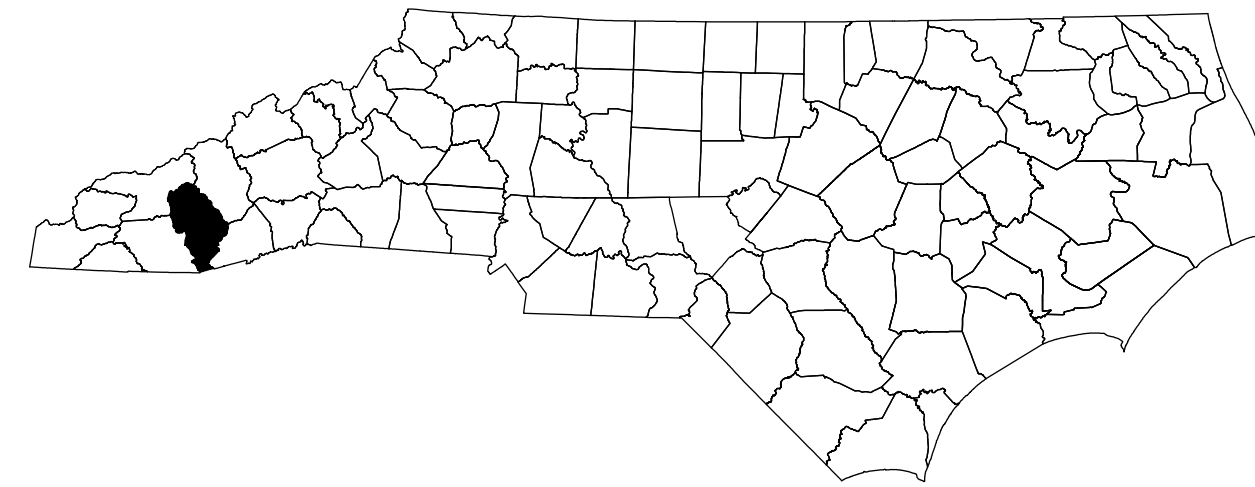


STATE OF NORTH CAROLINA  
DIVISION OF HIGHWAYS

# TRANSPORTATION MANAGEMENT PLAN

## JACKSON COUNTY



**LOCATION: IMPROVEMENT TO COPE CREEK ROAD FROM  
EAST COPE CREEK ROAD (SR 1710) TO US 74.**  
**TYPE OF WORK: GRADING, DRAINAGE, EROSION CONTROL  
AND PAVING**

### INDEX OF SHEETS


SHEET NO.	TITLE
TMP-1	TITLE SHEET, VICINITY MAP, AND INDEX OF SHEETS
TMP-1A	LIST OF APPLICABLE ROADWAY STANDARD DRAWINGS, LEGEND, AND TEMPORARY PAVEMENT MARKING SCHEDULE
TMP-1B	TRANSPORTATION OPERATIONS PLAN: (MANAGEMENT STRATEGIES AND GENERAL NOTES)
TMP-2	PHASING
TMP-3	OVERVIEW
TMP-4	AREA 2 DETAIL
TMP-5 & 6	AREA 3 DETAILS
TMP-7 & 8	AREA 4 DETAILS
TMP-9	OFF-SITE DETOUR
TMP-10-13	ROAD CLOSURES

SHEET NO.

TMP-1


# R-5206

# TIP PROJECT:



N.C.D.O.T. WORK ZONE TRAFFIC CONTROL  
1561 MAIL SERVICE CENTER (MSC) RALEIGH, NC 27699-1561  
750 N. GREENFIELD PARKWAY, GARNER, NC 27529 (DELIVERY)  
PHONE: (919) 773-2800 FAX: (919) 771-2745

_____	J. S. BOURNE, P.E.	STATE TRAFFIC MANAGEMENT ENGINEER
_____	J. W. WOOLARD, P.E.	TRAFFIC CONTROL PROJECT ENGINEER
_____		TRAFFIC CONTROL PROJECT DESIGN ENGINEER
_____		TRAFFIC CONTROL DESIGN ENGINEER




**SEPI**  
ENGINEERING &  
CONSTRUCTION

1025 Wade Avenue  
Raleigh, NC 27605  
Tel: 919-789-9977  
Fax: 919-789-9591  
License: C-2197

APPROVED: Steve Miller  
DATE: 6/19/2015

SEAL



5/21/2015 5:18:10 PM C:\transportation\TR08\08.00 (Cope Creek Road)\TrafficControl\TCP\R-5206 TMP-1.dgn