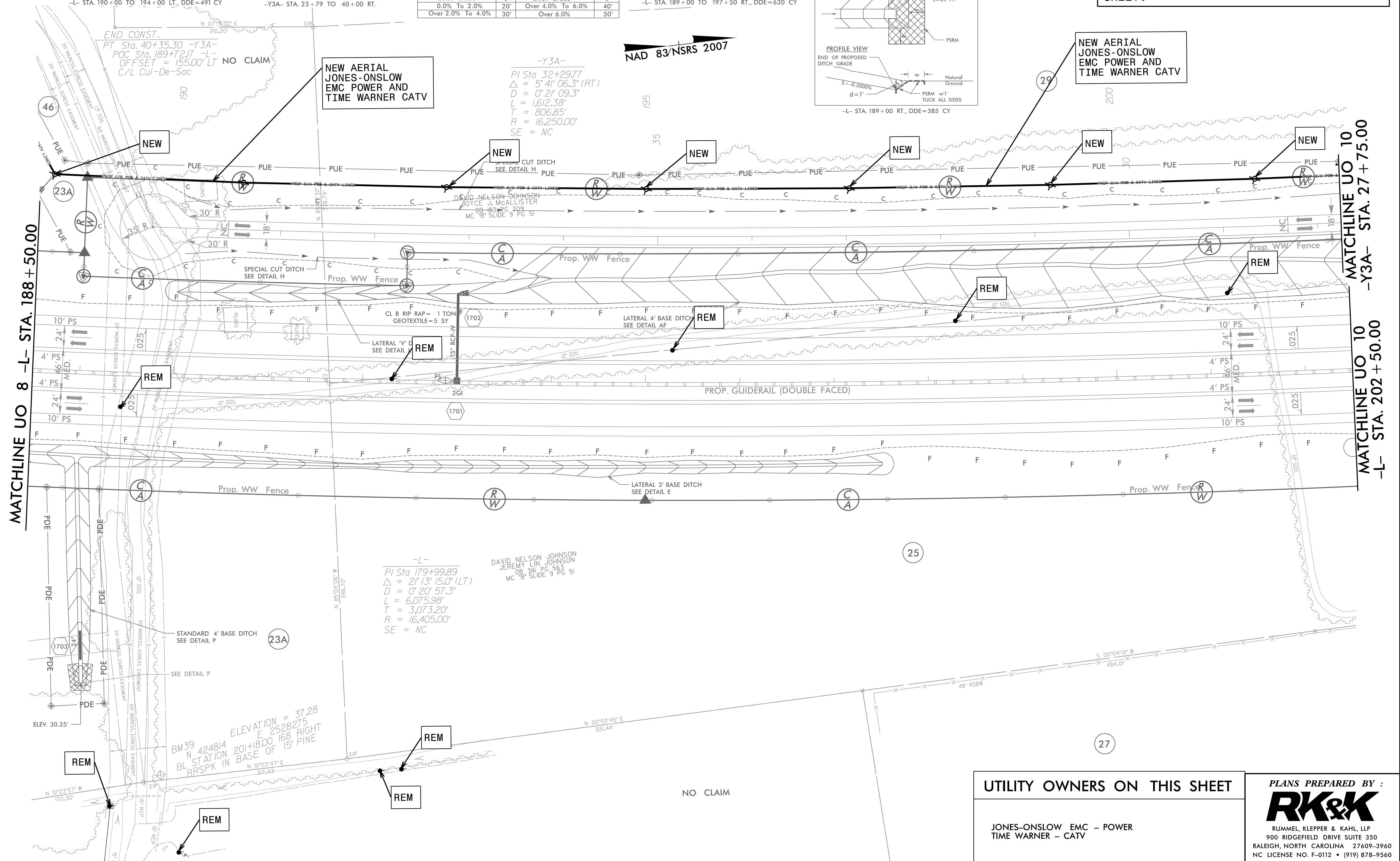
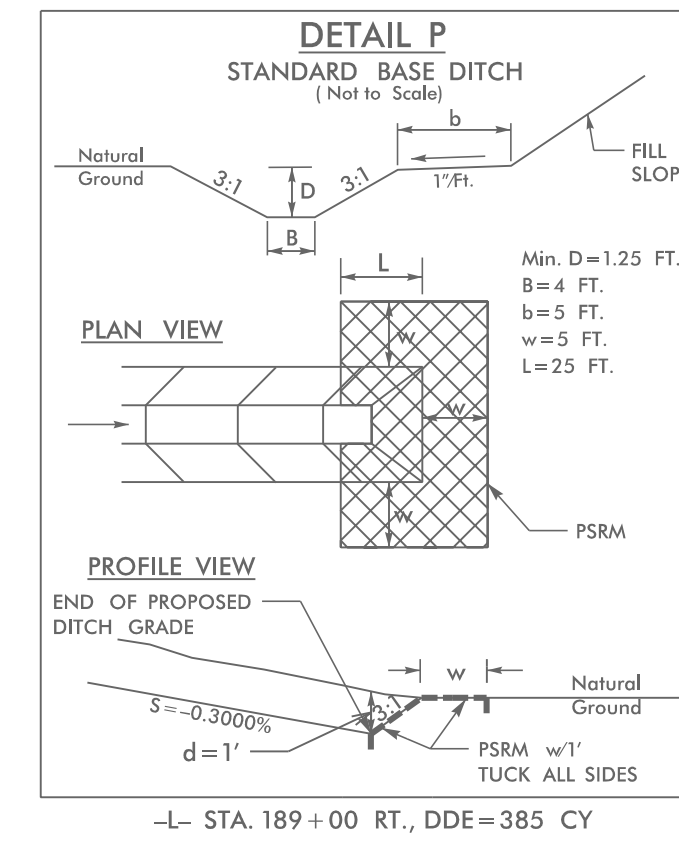
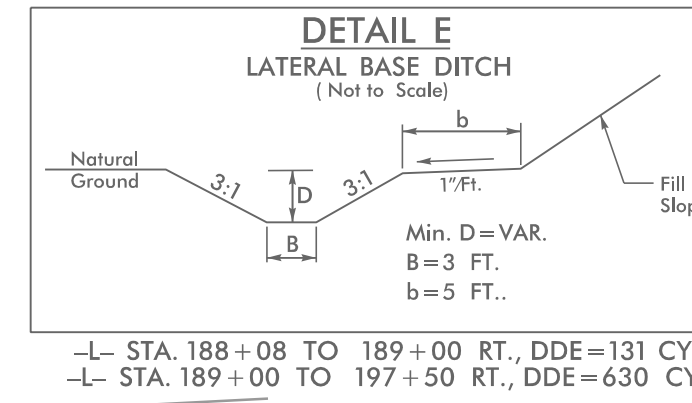

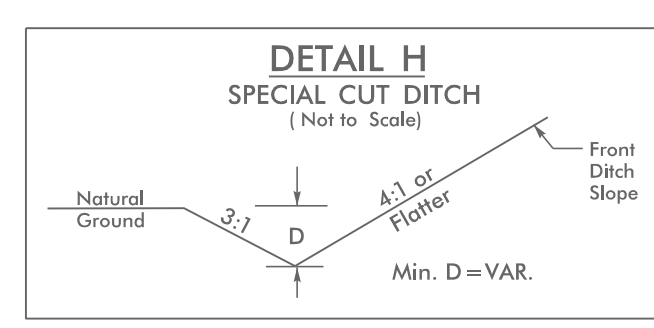
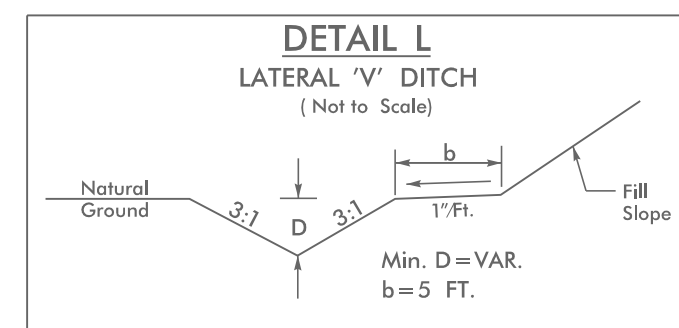


UTILITIES BY OTHERS

NOTE:
 ALL PROPOSED UTILITY WORK SHOWN ON THIS SHEET WILL BE DONE BY OTHERS. NO PAYMENT WILL BE MADE TO THE CONTRACTOR FOR PROPOSED UTILITY WORK SHOWN ON THIS SHEET.



-L-
 PI Sta 179+99.89
 $\Delta = 2' 13' 15.0'' (LT)$
 $D = 0' 20' 57.3''$
 $L = 6,075.98'$
 $T = 3,073.20'$
 $R = 16,405.00'$
 SE = NC

DAVID NELSON JOHNSON
 JEREMY LIN JOHNSON
 DB 316 PG 5 B 2
 MC 'B' SLIDE 9 PG 51

ELEVATION = 37.28
 E 2528275
 201+18.00 168 RIGHT
 BL STATION BASE OF 15' PINE
 N 01°03'47" E 217.43'

UTILITY OWNERS ON THIS SHEET

JONES-ONSLow EMC - POWER
 TIME WARNER - CATV

PLANS PREPARED BY :
RK&K
 RUMMEL, KLEPPER & KAHL, LLP
 900 RIDGEFIELD DRIVE SUITE 350
 RALEIGH, NORTH CAROLINA 27609-3960
 NC LICENSE NO. F-0112 • (919) 878-9560