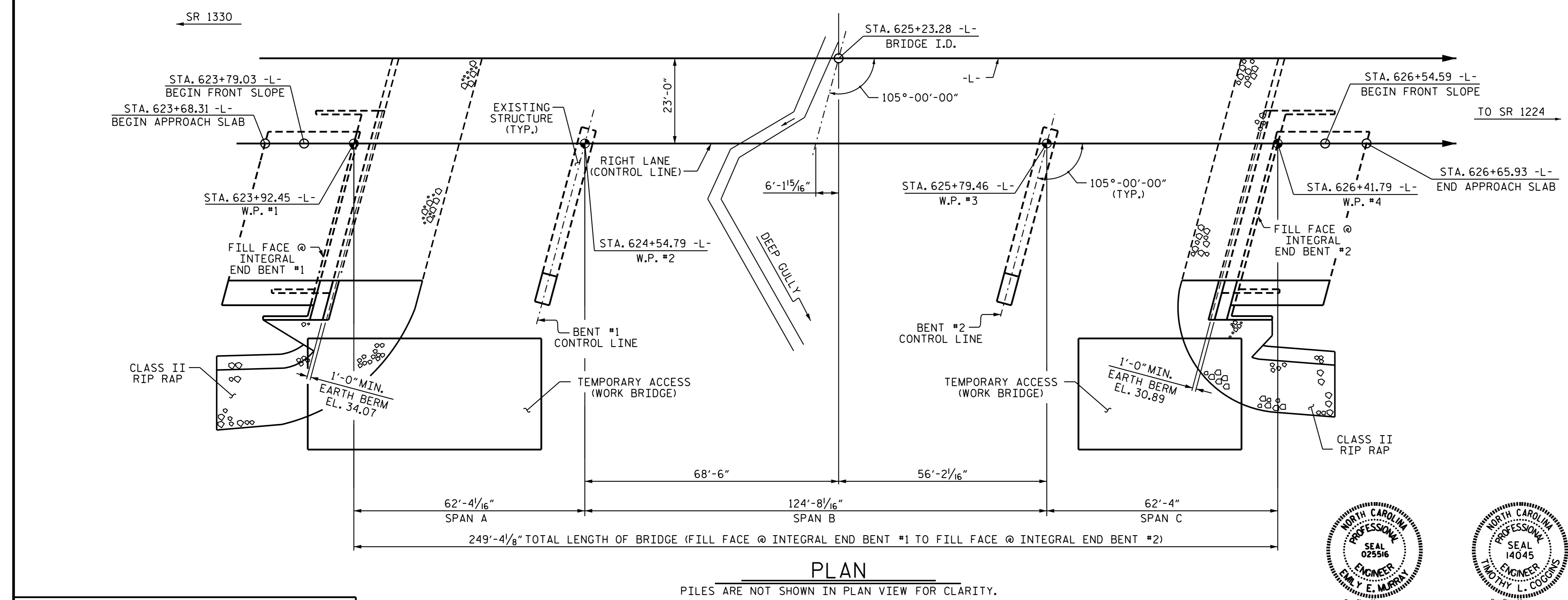
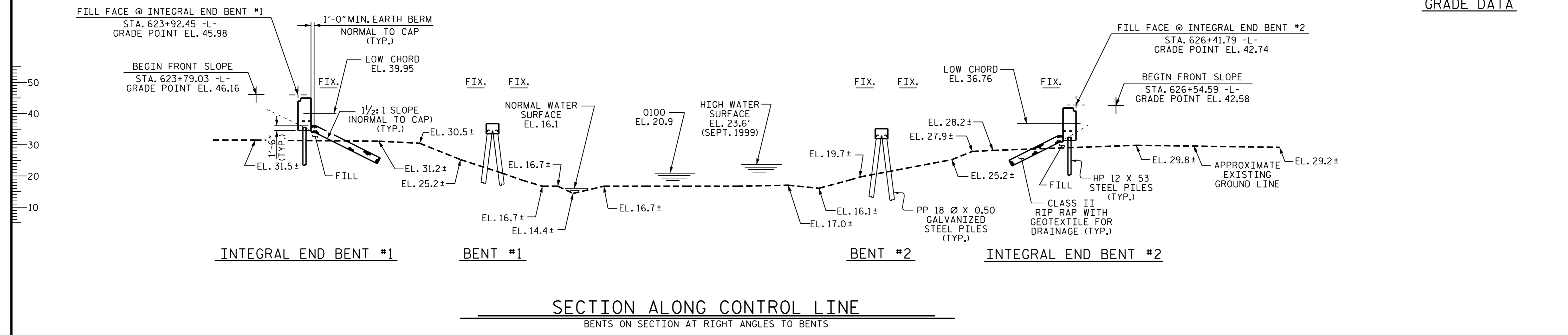


623+50 624+00 624+50 625+00 625+50 626+00 626+50 627+00


(+)-2.2973% Δ(-)-1.3000%
 PI = 618+15.00 -L-
 EL. = 53.49
 VC = 910.00 FT.
GRADE DATA



PROJECT NO. R-2514D
 JONES & CRAVEN COUNTY
 STATION: 625+23.28 -L-
 SHEET 1 OF 3 WIDENING OF BRIDGE #259

STATE OF NORTH CAROLINA
 DEPARTMENT OF TRANSPORTATION
 RALEIGH
GENERAL DRAWING
 FOR WIDENING OF
 BRIDGE OVER DEEP GULLY
 ON US 17
 BETWEEN SR 1330 AND SR 1224

DRAWN BY : D. G. ELY DATE : 1/26/15
 CHECKED BY : B. N. BAROAWALA DATE : 1/27/15
 DESIGN ENGINEER OF RECORD : K. P. SEDA DATE : 02/20/15



REVISIONS						SHEET NO.
NO.	BY:	DATE:	NO.	BY:	DATE:	S18-001
1			3			TOTAL
2			4			39