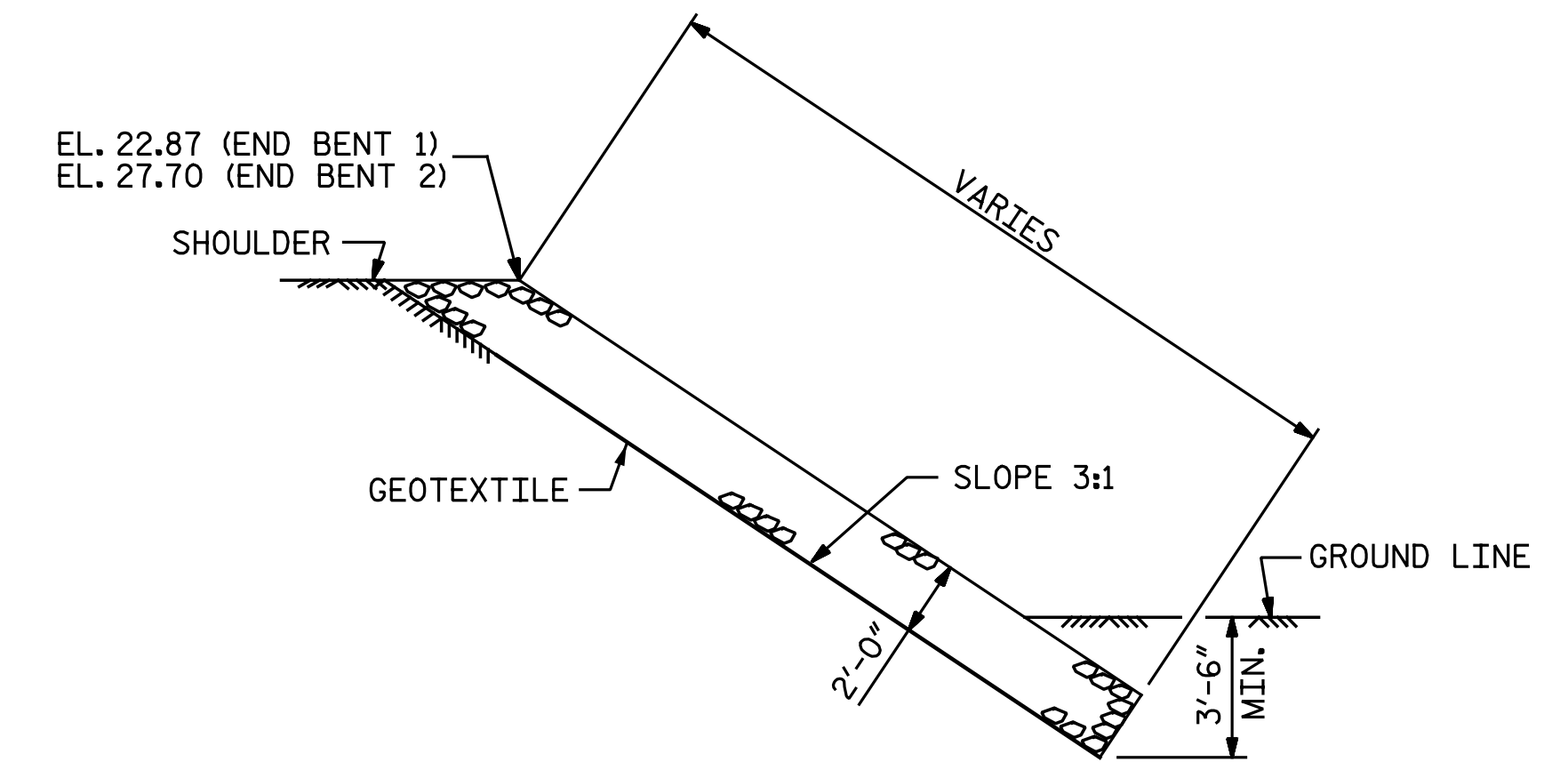
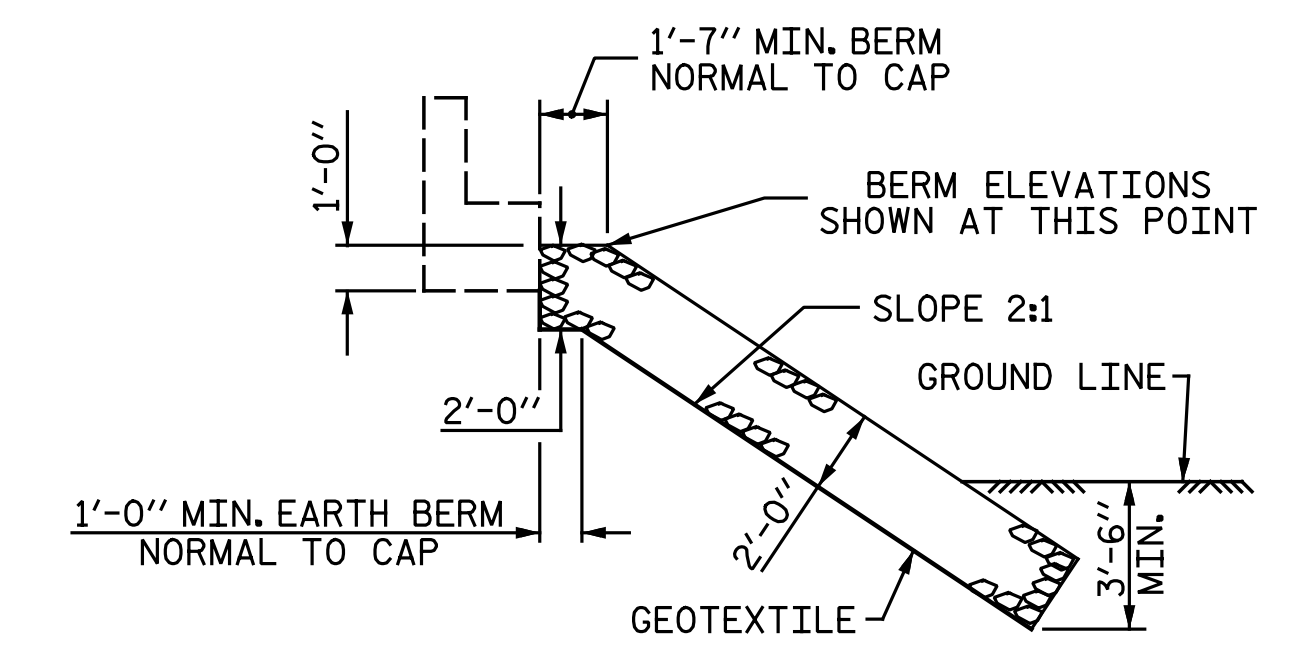
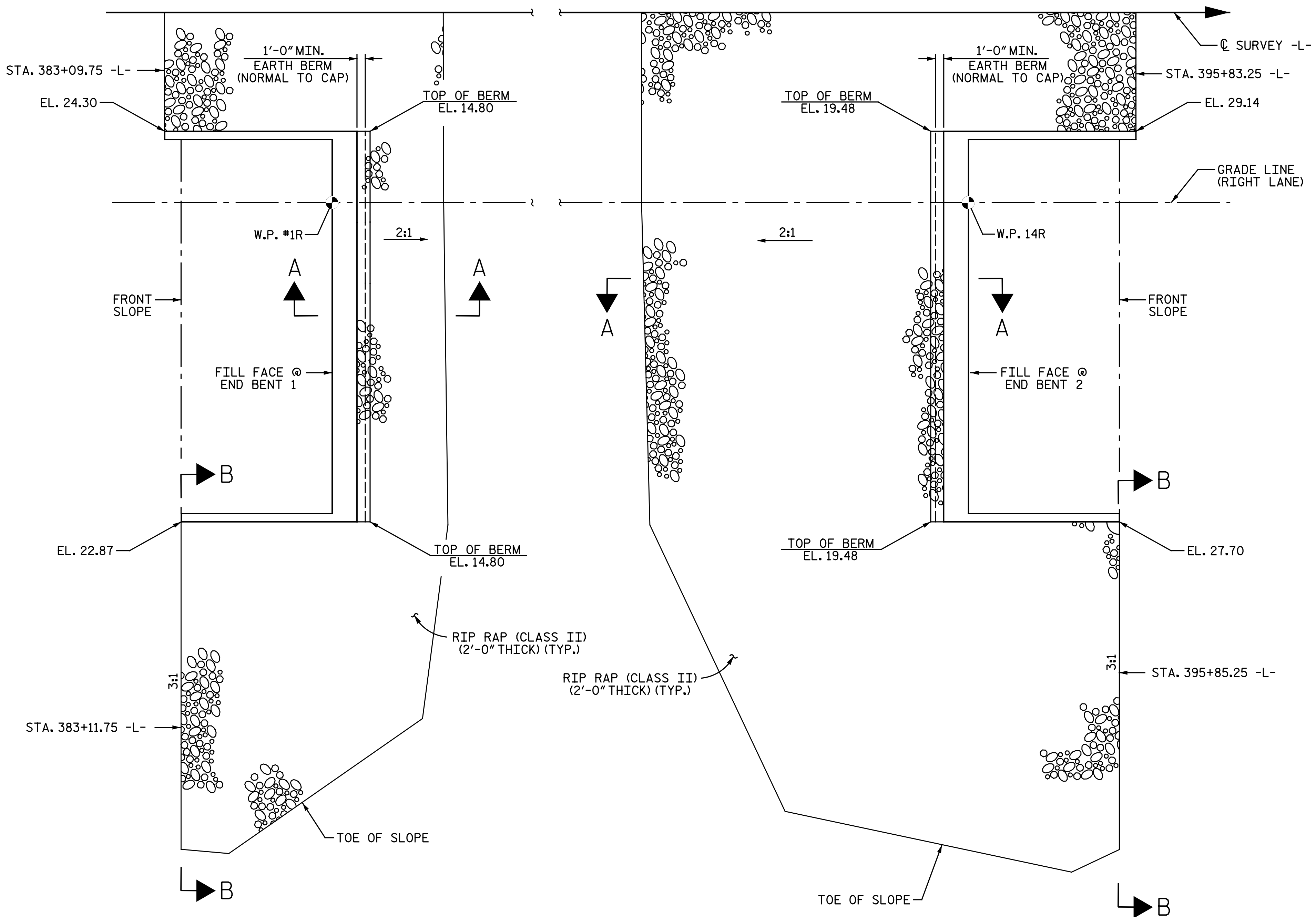


NOTES:
FOR BERM WIDTH DIMENSIONS, SEE GENERAL DRAWING.

ESTIMATED QUANTITIES		
BRIDGE @ STA. 389+47.50 -L-	RIP RAP CLASS II (2'-0" THICK)	GEOTEXTILE FOR DRAINAGE
	TONS	SQUARE YARDS
END BENT 1	331	367
END BENT 2	620	688



PROJECT NO. R-2514D
JONES COUNTY
STATION: 389+47.50 -L-

PLAN
@ END BENT 1 @ END BENT 2

				STATE OF NORTH CAROLINA DEPARTMENT OF TRANSPORTATION RALEIGH	
RIP RAP DETAILS RIGHT LANE					
REVISIONS					
NO.	BY:	DATE:	NO.	BY:	DATE:
1			3		
2			4		
SHEET NO. S08-66 TOTAL SHEETS 68					DWG. 66 OF 68

DRAWN BY : N. B. SPEAKS DATE : 8-13-13
CHECKED BY : A. L. PHILLIPS DATE : 8-19-13

Baker
Michael Baker Engineering
8000 Regency Parkway, Suite 600
Cary, North Carolina 27518
NC License No.: F-1084