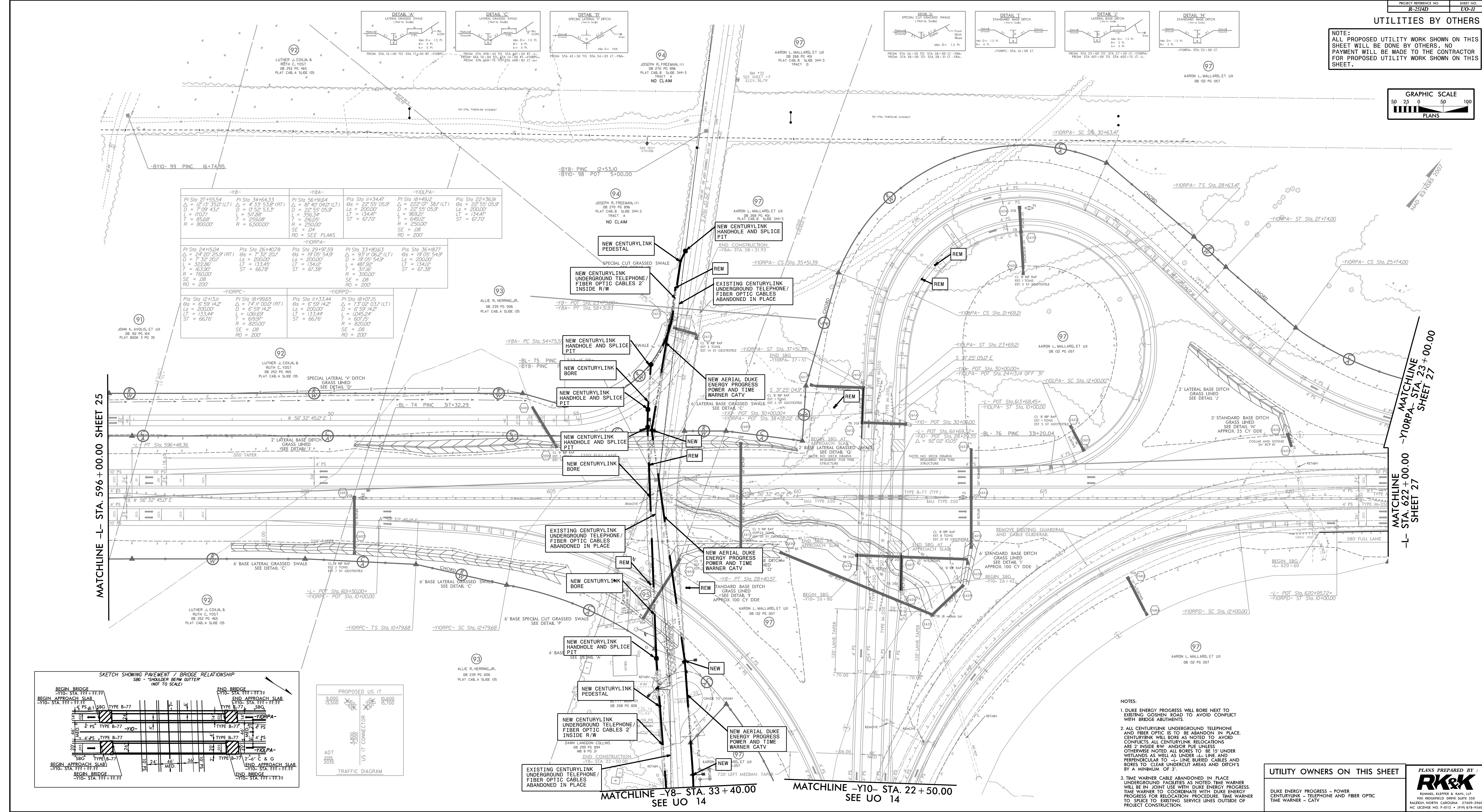
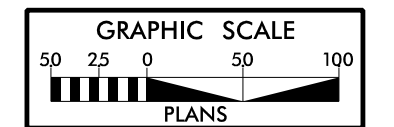


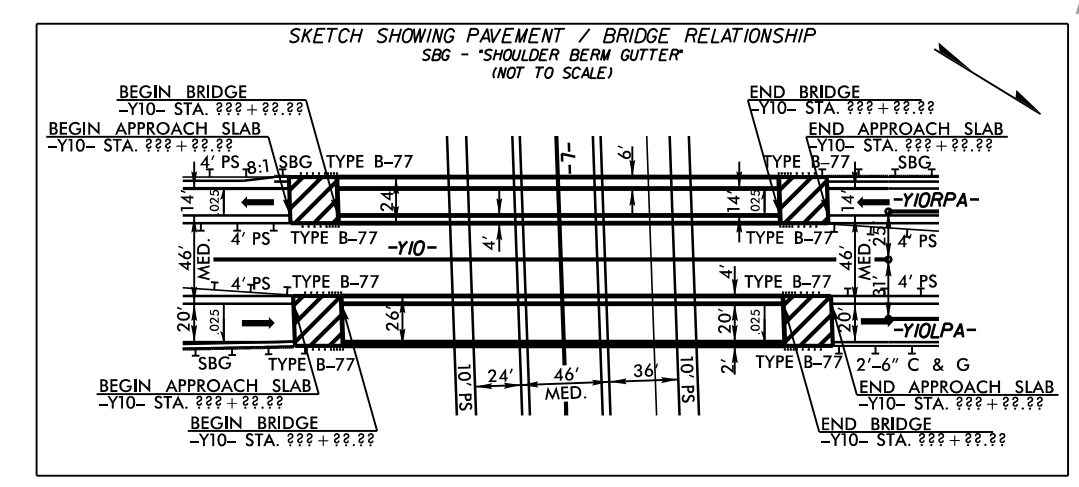
NOTE: ALL PROPOSED UTILITY WORK SHOWN ON THIS SHEET WILL BE DONE BY OTHERS. NO PAYMENT WILL BE MADE TO THE CONTRACTOR FOR PROPOSED UTILITY WORK SHOWN ON THIS SHEET.



<b>-YB-</b> PI Sta 27+55.54 Δ = 12°13'35.0" (LT) D = 7°32'43.1" L = 110.71 T = 85.68 R = 800.00	<b>-YBA-</b> PI Sta 34+64.33 Δ = 4°31'53.3" (RT) D = 0°52'53.3" L = 50.28 T = 259.08 R = 6500.00	<b>-YBA-</b> PI Sta 56+99.64 Δ = 8°40'04.0" (LT) D = 22°55'05.9" L = 569.37 T = 134.47 R = 2500.00	<b>-YOLPA-</b> PI Sta 18+49.02 Δ = 222°07'38.1" (LT) D = 22°55'05.9" L = 569.37 T = 134.47 R = 2500.00	<b>-YOLPA-</b> PI Sta 22+56.91 Δ = 22°55'05.9" D = 800.00 L = 134.47 T = 67.70 R = 2500.00
---	--	--	--	--

<b>-YORPA-</b> PI Sta 24+15.04 Δ = 24°20'25.9" (RT) D = 7°32'20.7" L = 322.86 T = 163.90 R = 760.00	<b>-YORPA-</b> PI Sta 26+40.78 Δ = 7°32'20.7" (RT) D = 0°52'53.3" L = 50.28 T = 259.08 R = 6500.00	<b>-YORPA-</b> PI Sta 29+97.59 Δ = 19°05'54.9" D = 2000.00 L = 134.47 T = 67.38 R = 2500.00	<b>-YORPA-</b> PI Sta 33+80.63 Δ = 93°11'06.2" (LT) D = 19°05'54.9" L = 487.52 T = 134.47 R = 3000.00	<b>-YORPA-</b> PI Sta 36+18.77 Δ = 19°05'54.9" D = 800.00 L = 134.47 T = 67.38 R = 2500.00
---	--	---	---	--

<b>-YORPC-</b> PI Sta 12+13.11 Δ = 8°59'14.2" D = 2000.00 L = 133.44 T = 66.76 R = 8200.00	<b>-YORPC-</b> PI Sta 14+99.65 Δ = 7°41'00.0" (RT) D = 0°52'53.3" L = 50.28 T = 259.08 R = 6500.00	<b>-YORPC-</b> PI Sta 14+33.44 Δ = 8°59'14.2" D = 2000.00 L = 133.44 T = 66.76 R = 8200.00	<b>-YORPC-</b> PI Sta 18+07.15 Δ = 7°41'00.0" (LT) D = 0°52'53.3" L = 50.28 T = 259.08 R = 6500.00	<b>-YORPC-</b> PI Sta 18+07.15 Δ = 7°41'00.0" (LT) D = 0°52'53.3" L = 50.28 T = 259.08 R = 6500.00
--	--	--	--	--



NOTES:  
 1. DUKE ENERGY PROGRESS WILL BORE NEXT TO EXISTING COHEN ROAD TO AVOID CONFLICT WITH BRIDGE ABUTMENTS.  
 2. ALL CENTURYLINK UNDERGROUND TELEPHONE AND FIBER OPTIC IS TO BE ABANDONED IN PLACE. CENTURYLINK WILL BORE AS NOTED TO AVOID CONFLICTS. ALL CENTURYLINK RELOCATIONS ARE 2' INSIDE R/W AND/OR PUE UNLESS OTHERWISE NOTED. ALL BORES TO BE 15' UNDER WETLANDS AS WELL AS UNDER -L- LINE AND PERPENDICULAR TO -L- LINE BURIED CABLES AND BORES TO CLEAR UNDERCUT AREAS AND DITCHES BY A MINIMUM OF 3'.  
 3. TIME WARNER CABLE ABANDONED IN PLACE. UNDERGROUND FACILITIES AS NOTED. TIME WARNER WILL BE IN JOINT USE WITH DUKE ENERGY PROGRESS. TIME WARNER TO COORDINATE WITH DUKE ENERGY PROGRESS FOR RELOCATION PROCEDURE. TIME WARNER TO SPLICE TO EXISTING SERVICE LINES OUTSIDE OF PROJECT CONSTRUCTION.

UTILITY OWNERS ON THIS SHEET  
 DUKE ENERGY PROGRESS - POWER  
 CENTURYLINK - TELEPHONE AND FIBER OPTIC  
 TIME WARNER - CATV

PLANS PREPARED BY:  
**RK&K**  
 ROBERT KLEPPER & KYLE, LP  
 905 RIDGEFIELD DRIVE SUITE 350  
 RALEIGH, NORTH CAROLINA 27609-3960  
 NC LICENSE NO. P-0012 & P-0018/878-9540

MATCHLINE -L- STA. 596+00.00 SHEET 25

MATCHLINE -YIO- STA. 22+50.00 SEE UO 14  
 MATCHLINE -Y8- STA. 33+40.00 SEE UO 14  
 MATCHLINE -YORPA- STA. 23+00.00 SHEET 27  
 MATCHLINE -L- STA. 622+00.00 SHEET 27