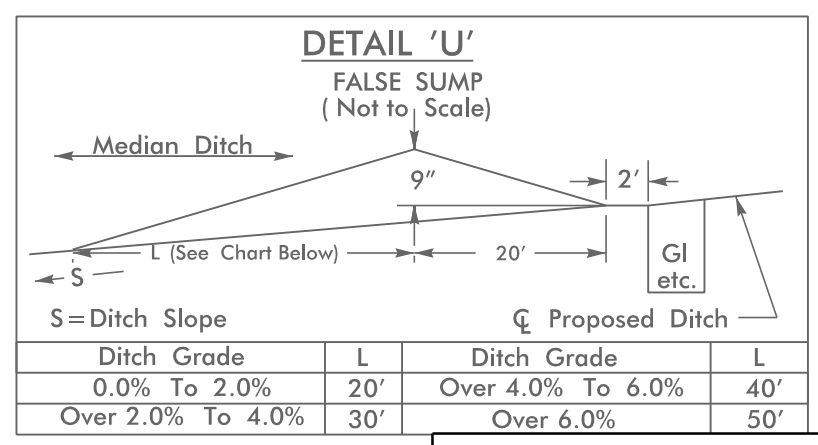
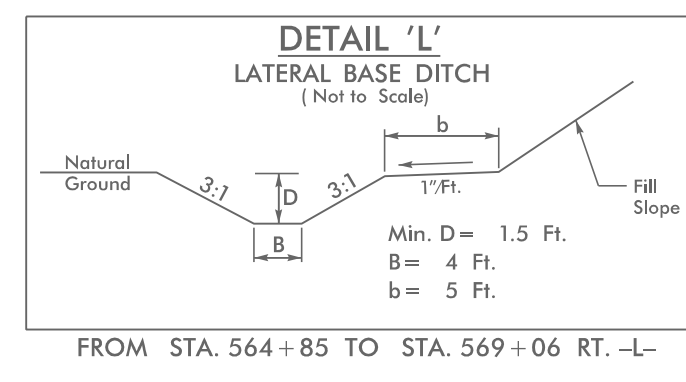
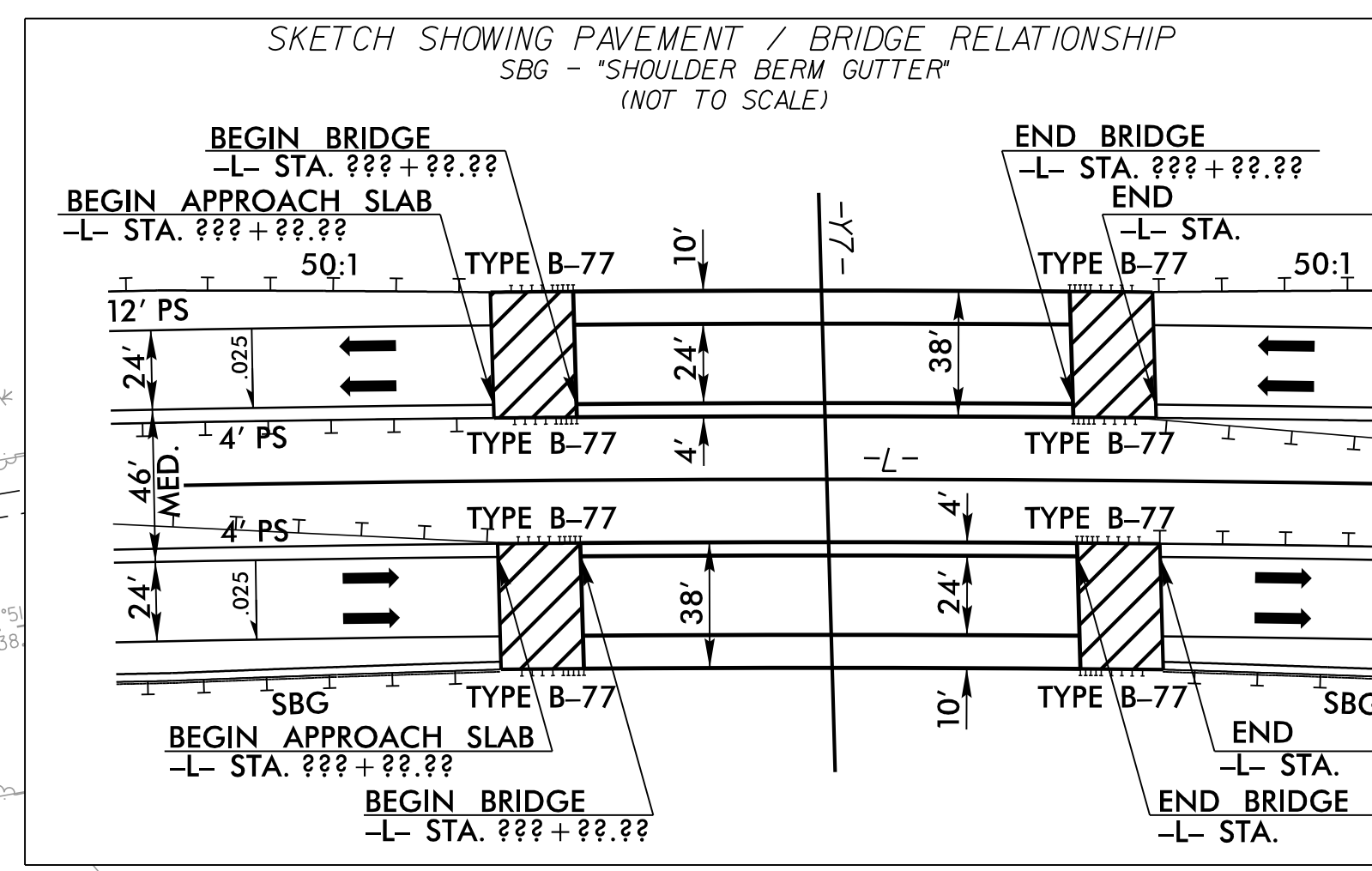


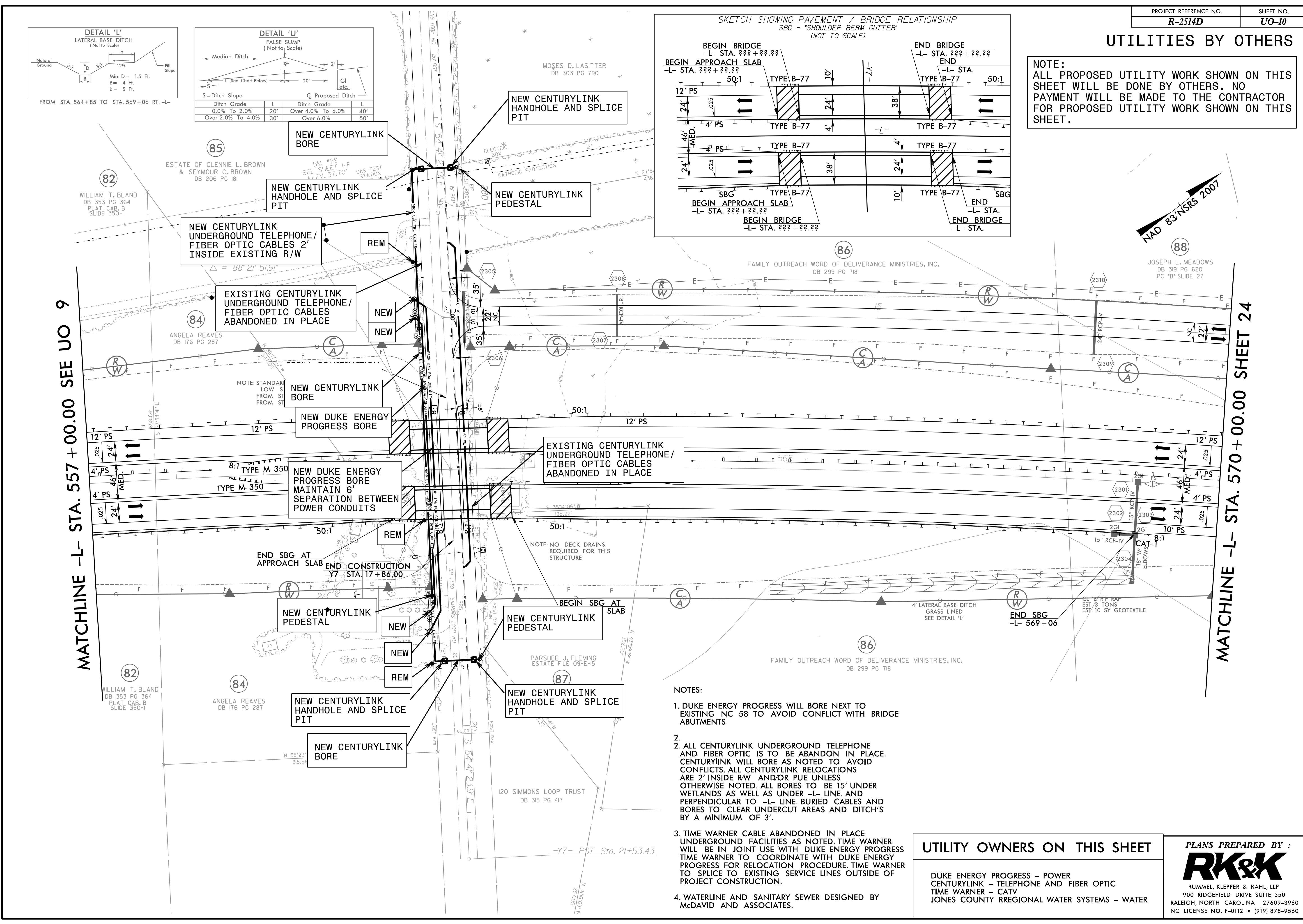
UTILITIES BY OTHERS

NOTE:
ALL PROPOSED UTILITY WORK SHOWN ON THIS SHEET WILL BE DONE BY OTHERS. NO PAYMENT WILL BE MADE TO THE CONTRACTOR FOR PROPOSED UTILITY WORK SHOWN ON THIS SHEET.



MATCHLINE -L- STA. 557 + 00.00 SEE UO 9

MATCHLINE -L- STA. 570 + 00.00 SHEET 24



- NOTES:**
1. DUKE ENERGY PROGRESS WILL BORE NEXT TO EXISTING NC 58 TO AVOID CONFLICT WITH BRIDGE ABUTMENTS
 2. ALL CENTURYLINK UNDERGROUND TELEPHONE AND FIBER OPTIC IS TO BE ABANDON IN PLACE. CENTURYLINK WILL BORE AS NOTED TO AVOID CONFLICTS. ALL CENTURYLINK RELOCATIONS ARE 2' INSIDE RW AND/OR PUE UNLESS OTHERWISE NOTED. ALL BORES TO BE 15' UNDER WETLANDS AS WELL AS UNDER -L- LINE AND PERPENDICULAR TO -L- LINE. BURIED CABLES AND BORES TO CLEAR UNDERCUT AREAS AND DITCH'S BY A MINIMUM OF 3'.
 3. TIME WARNER CABLE ABANDONED IN PLACE UNDERGROUND FACILITIES AS NOTED. TIME WARNER WILL BE IN JOINT USE WITH DUKE ENERGY PROGRESS TIME WARNER TO COORDINATE WITH DUKE ENERGY PROGRESS FOR RELOCATION PROCEDURE. TIME WARNER TO SPLICE TO EXISTING SERVICE LINES OUTSIDE OF PROJECT CONSTRUCTION.
 4. WATERLINE AND SANITARY SEWER DESIGNED BY McDAVID AND ASSOCIATES.

UTILITY OWNERS ON THIS SHEET

- DUKE ENERGY PROGRESS - POWER
- CENTURYLINK - TELEPHONE AND FIBER OPTIC
- TIME WARNER - CATV
- JONES COUNTY REGIONAL WATER SYSTEMS - WATER

PLANS PREPARED BY :

