

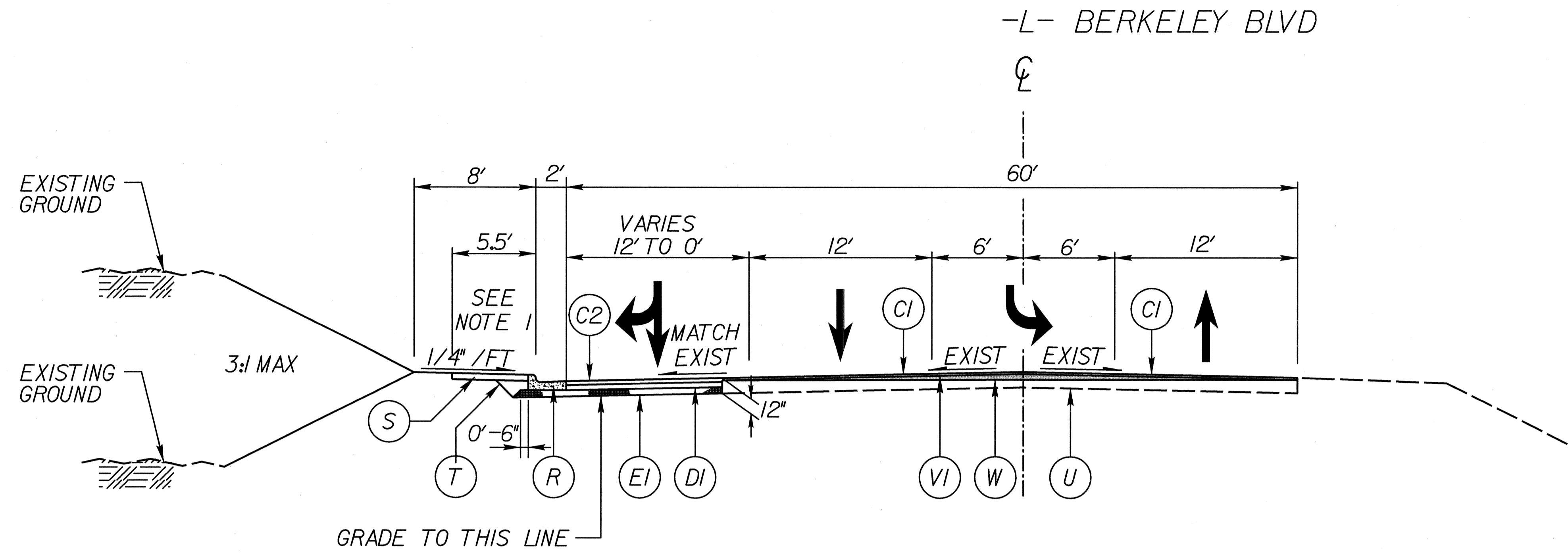
 Kimley-Horn and Associates, Inc. P.O. BOX 33068 RALEIGH, N.C. 27636-3068	PROJECT REFERENCE NO.	SHEET NO.
	U-3609A	2-B
	ROADWAY DESIGN ENGINEER  CHARLES A. NUCKOLS 1/21/13	PAVEMENT DESIGN ENGINEER  HENRY P. PRICE 3/1/13

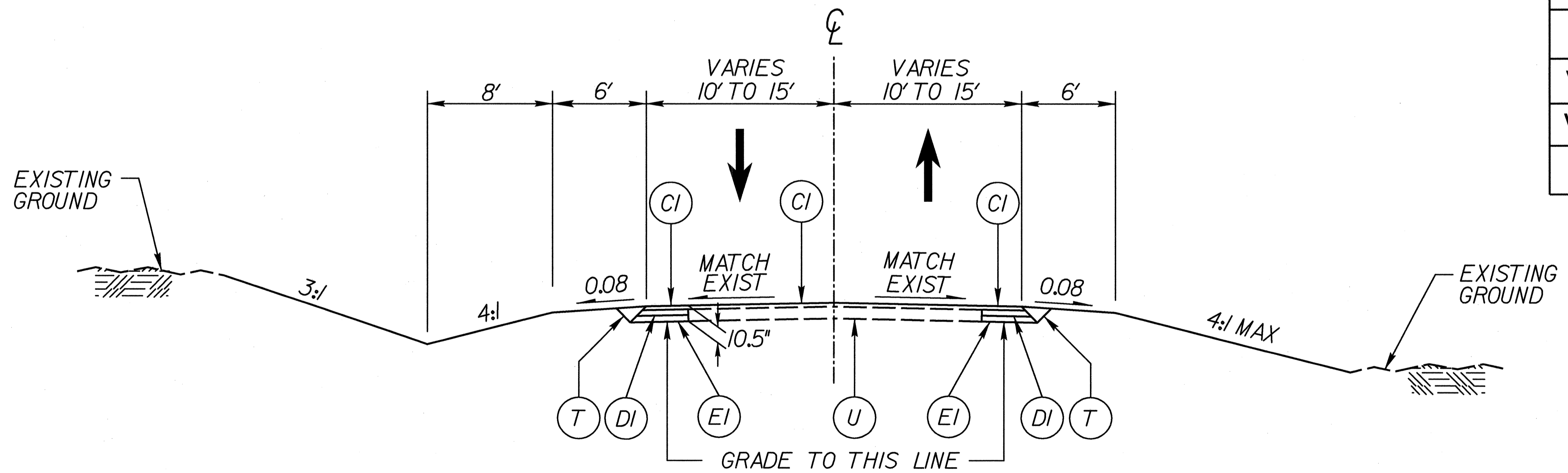


TYPICAL SECTION NO. 4

-L- STA 67+75.23 (NEW HOPE RD) TO STA 71+75.00

NOTE:
 1. NO SIDEWALK FROM -L- 69+10.00 TO STA 71+50.00 (LT)

- Y2- HILL DRIVE CIRCLE
- Y3- E. LISA LANE
- Y4- N. BOYETTE DRIVE
- Y5- E. BURTUS DRIVE
- Y7- SOUTH DRIVE



TYPICAL SECTION NO. 5

-Y2- STA 11+36.98 TO STA 12+69.94
 -Y3- STA 11+35.39 TO STA 12+70.00
 -Y4- STA 11+40.00 TO STA 12+70.00
 -Y5- STA 11+39.85 TO STA 12+70.00
 -Y7- STA 11+51.35 TO STA 12+82.00

NOTE: NO GRADE POINT ON OVERLAY SECTIONS

PAVEMENT SCHEDULE	
C1	1.5" TYPE S9.5B
C2	3" TYPE S9.5B
C3	PROP. VAR. DEPTH TYPE S9.5B,
D1	4" TYPE I19.0B
D2	PROP. VAR. DEPTH TYPE I19.0B
E1	5" TYPE B25.0B
E2	PROP. VAR. DEPTH TYPE B25.0B
J	6" AGGREGATE BASE COURSE
P	PRIME COAT
R	2'-6" CONCRETE CURB AND GUTTER
S	4" CONCRETE SIDEWALK
T	EARTH MATERIAL
U	EXISTING PAVEMENT
V1	MILLING ASPHALT PAVEMENT, 1.5" DEPTH
V2	MILLING ASPHALT PAVEMENT, 3" DEPTH
W	VARIABLE DEPTH ASPHALT PAVEMENT

K:\RAL_Roadway\017-46003 (Berkeley Blvd)\Plan\017-46003_Typ.dgn 1/17/2013