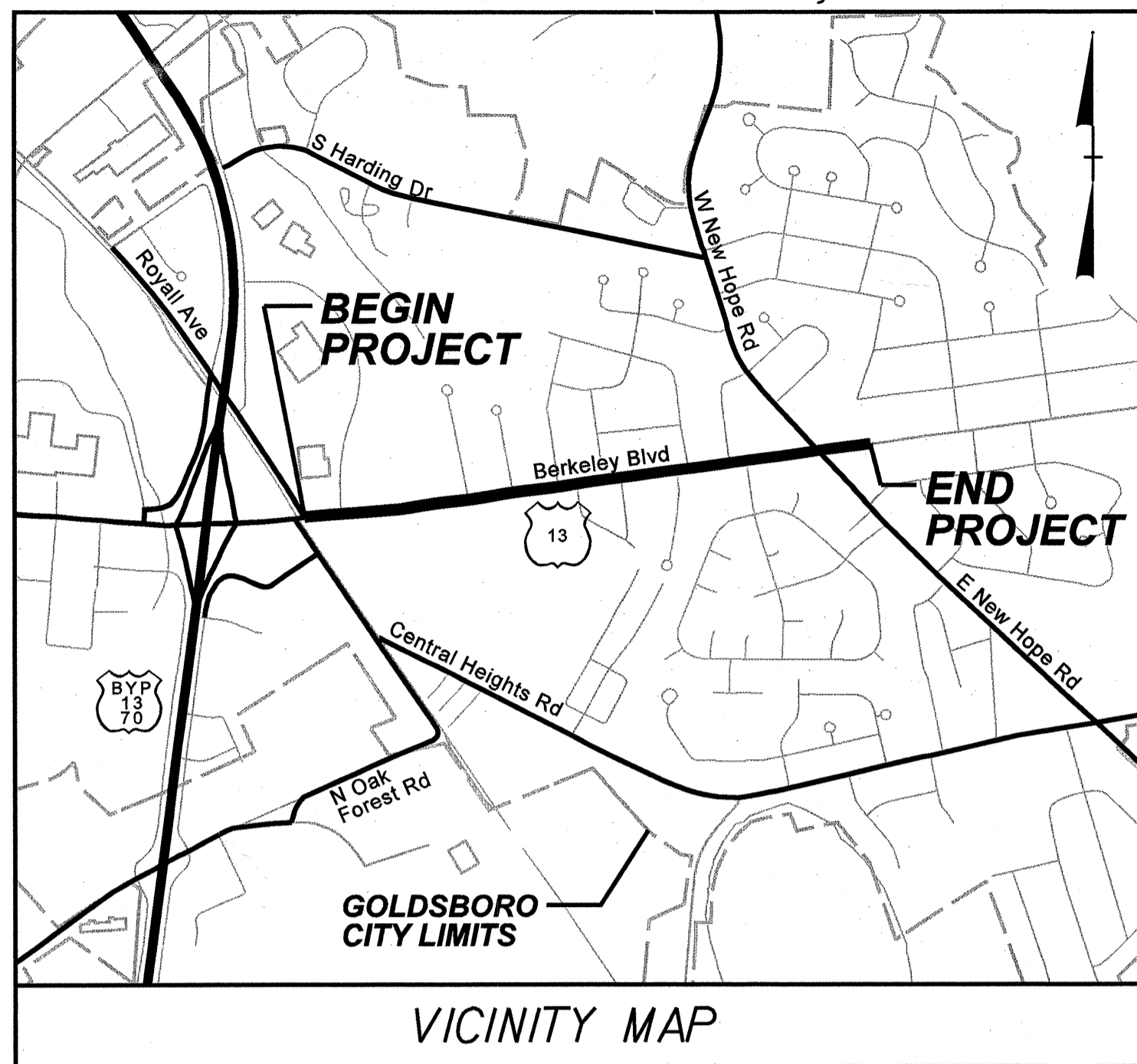


TIP PROJECT: U-3609A

CONTRACT: C203683

See Sheet 1-A For Index of Sheets
See Sheet 1-B Conventional Plan Sheet Symbols



STATE OF NORTH CAROLINA
DIVISION OF HIGHWAYS

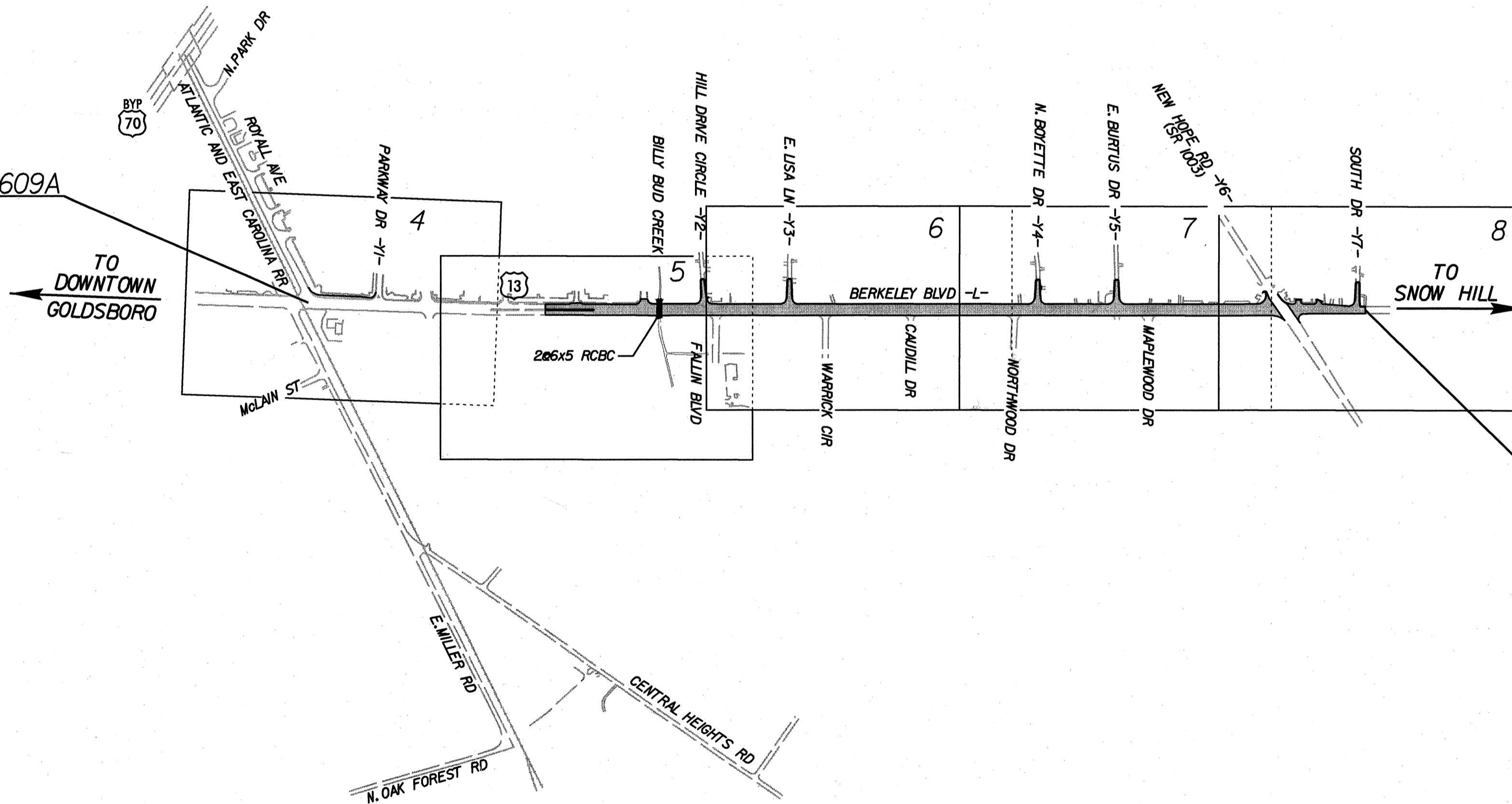
WAYNE COUNTY

LOCATION: US 13 (BERKELEY BOULEVARD) FROM ROYALL AVENUE TO SOUTH DRIVE

TYPE OF WORK: GRADING, DRAINAGE, PAVING, SIGNALS, AND CULVERT

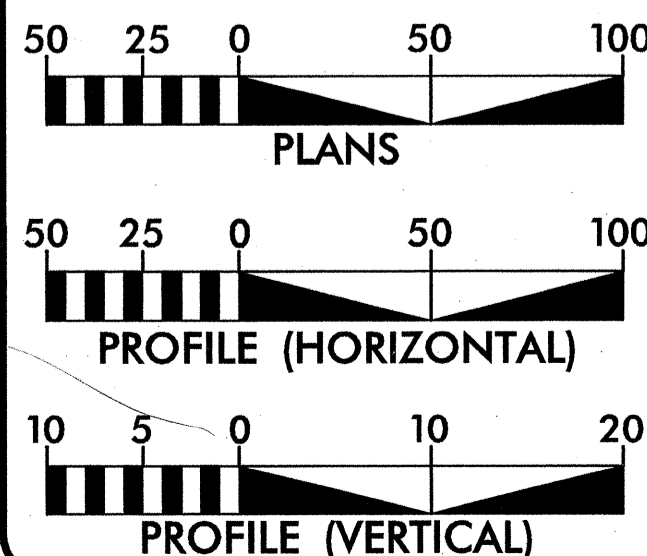
STATE	STATE PROJECT REFERENCE NO.	SHEET NO.	TOTAL SHEETS
N.C.	U-3609A	1	
STATE PROJ. NO.	F.A. PROJ. NO.	DESCRIPTION	
39026.1.1	STP-0013(33)	P.E.	
39026.2.1	STP-0013(33)	R /W	
39026.3.1.FRI	STP-0013(33)	CONST.	

BEGIN TIP PROJECT U-3609A
-L- STA 14+67.00



END TIP PROJECT U-3609A
-L- STA 71+75.00

GRAPHIC SCALES



DESIGN DATA

BERKELEY BLVD (US 13)
ADT 2008 = 15,500 VPD
ADT 2035 = 29,100 VPD
DESIGN SPEED = 50 mph
FUNCTIONAL CLASSIFICATION:
URBAN ARTERIAL

PROJECT LENGTH

TOTAL LENGTH TIP PROJECT U-3609A = 1.081 MILES

PLANS PREPARED FOR
THE NCDOT BY:



2012 STANDARD SPECIFICATIONS

RIGHT OF WAY DATE:
MAY 13, 2011

LETTING DATE:
MAY 19, 2015

CHUCK NUCKOLS, P.E.
PROJECT ENGINEER

J. JASON PACE, P.E.
PROJECT DESIGN ENGINEER

HYDRAULICS ENGINEER

Professional Engineer Seal for J. Jason Pace, P.E., No. 18151, dated 4/7/14. Signature of J. Jason Pace is present.

**DIVISION OF HIGHWAYS
STATE OF NORTH CAROLINA**

