

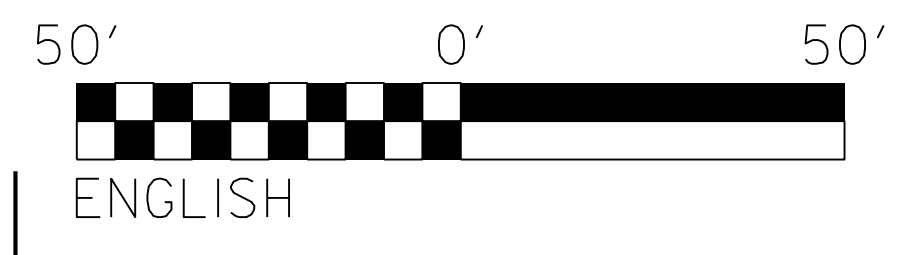

PROJECT REFERENCE NO.	SHEET NO.
W-5512	EC-06/CONST.06
RW SHEET NO.	
ROADWAY DESIGN ENGINEER	HYDRAULICS ENGINEER

NOTES: ANY DEVIATION FROM OPTIONS GIVEN WILL REQUIRE PRIOR APPROVAL BY ENGINEER.
ADDITIONAL EROSION CONTROL DEVICES MAY NEED TO BE INSTALLED AS DIRECTED BY THE ENGINEER.

NOTE: PLACE TEMPORARY ROCK SEDIMENT DAMS TYPE - B AND TEMPORARY ROCK SILT CHECKS TYPE - A AT DRAINAGE OUTLETS.

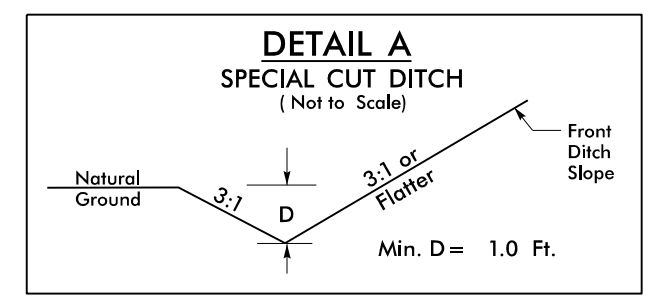
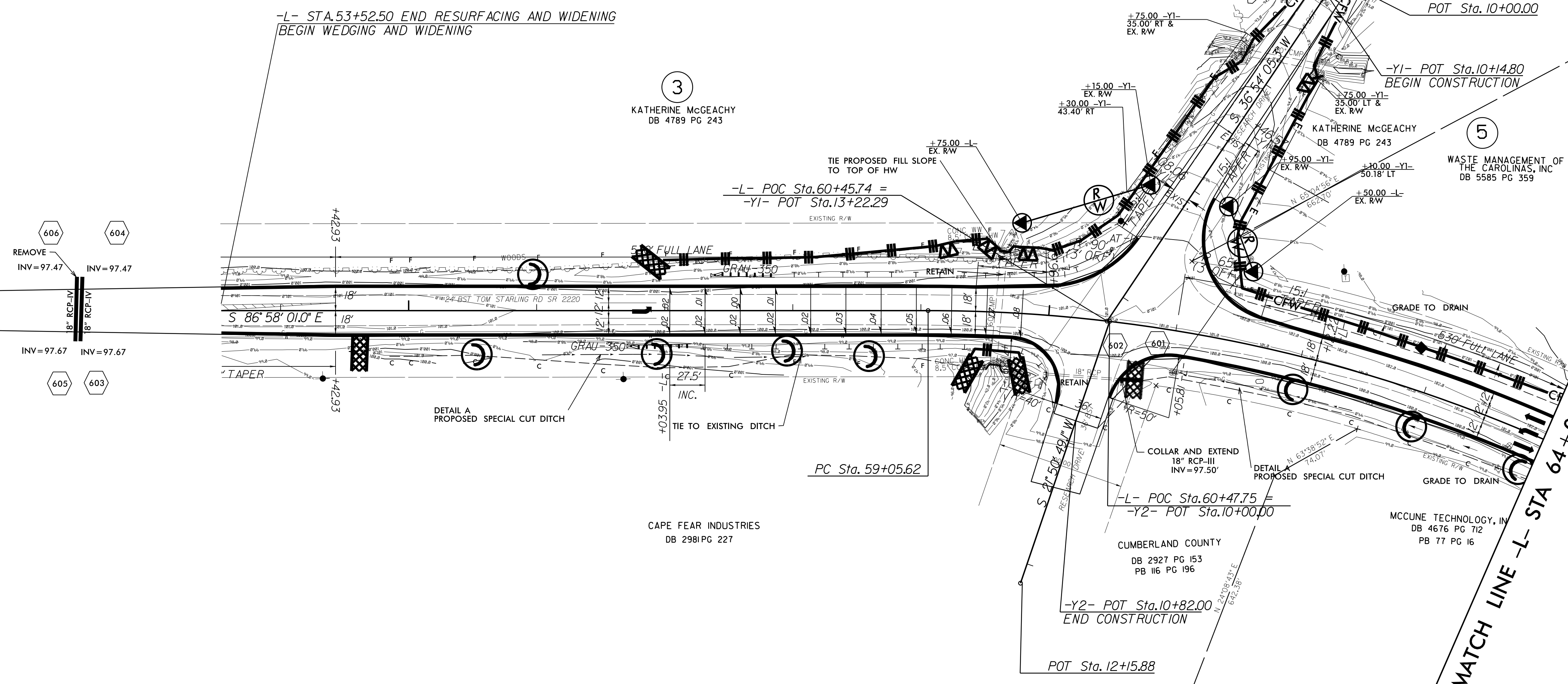
CLEARING AND GRUBBING EROSION CONTROL FOR CONSTRUCTION SHEET 06

-L-
PI Sta. 62+83.16
 $\Delta = 34^\circ 55' 46.1''$ (RT)
D = 4' 46" 28.7"
L = 731.56'
T = 377.55'
R = 1,200.00'
R.O. = 220'
SE = 0.08



MATCH LINE -L- STA 51+00 SEE SHEET 5

MATCH LINE -L- STA 64+00 SEE SHEET 7



*NOTE: RESURFACING TO BEGIN -L- STA.46+15 (SEE T.S.NO.1 SHEET 2)

FROM STA. 56+00 TO STA. 57+50 -L- RT
FROM STA. 61+00 TO STA. 62+50 -L- RT

NOTE:
SEE SHEETS 17 & 18 FOR -L- PROFILE
SEE SHEET 23 FOR -Y1- & -Y2- PROFILE

REVISIONS

8.17.99