| PROJECT REFERENCE NO. | SHEET NO. |
|---|---|
| B-4722B | U0-3 |

# UTILITIES BY OTHERS

NOTE:
ALL PROPOSED UTILITY WORK SHOWN ON THIS SHEET WILL BE DONE BY OTHERS. NO PAYMENT WILL BE MADE TO THE CONTRACTOR FOR PROPOSED UTILITY WORK SHOWN ON THIS SHEET.

NAD 83/NSRS 2007

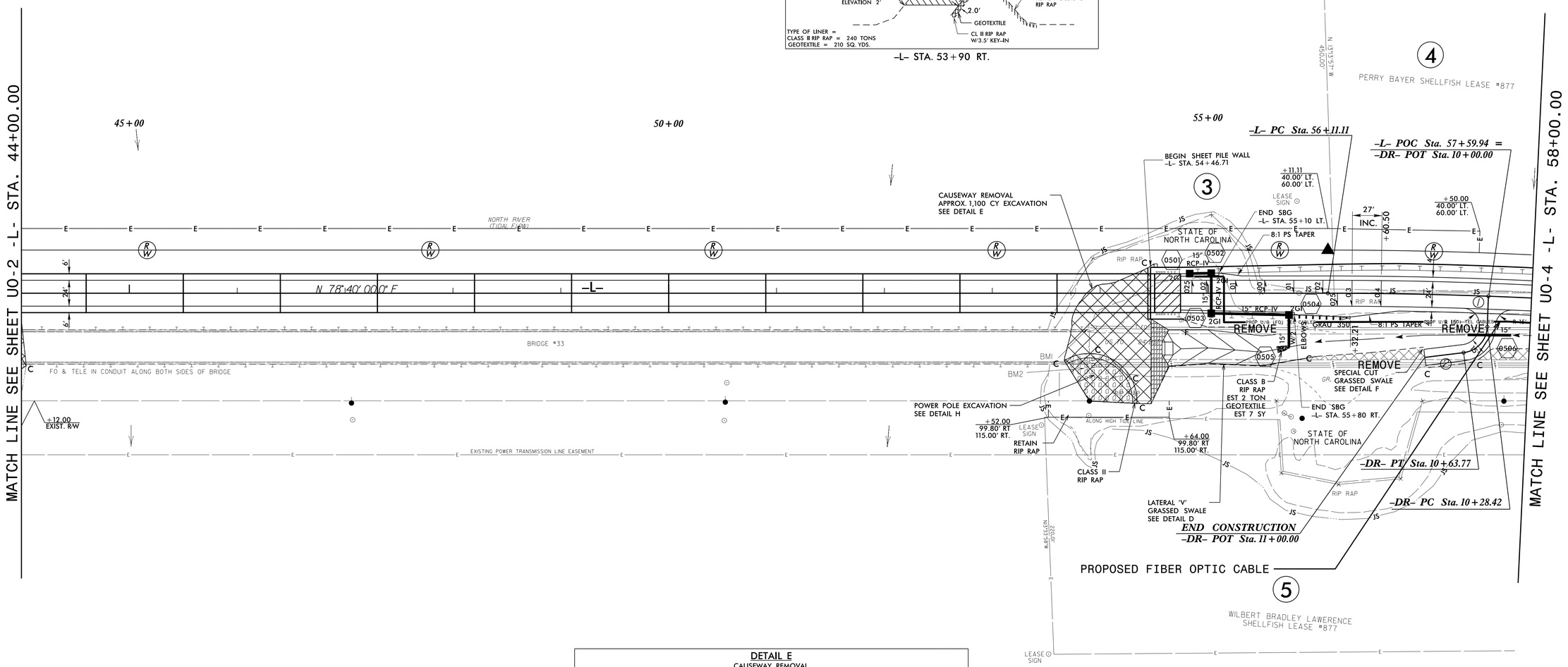


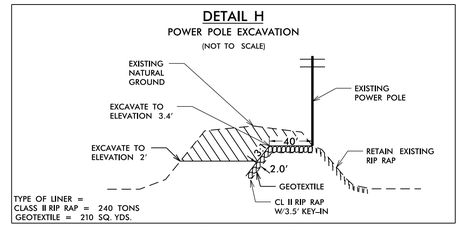


-L- STA. 53+90 RT.

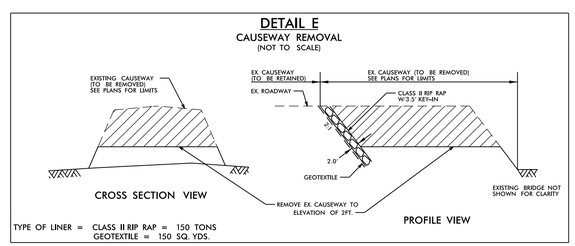


-L- STA. 53+62 TO 54+64 RT.

**-L-**

PI Sta 57+24.59
△ = 3° 15' 00.0" (RT)
D = 1° 25' 56.6"
L = 226.89'
T = 113.48'
R = 4,000.00'

**-DR-**

PI Sta 10+49.78
△ = 81° 01' 17.0" (RT)
D = 229° 10' 59.2"
L = 35.35'
T = 21.36'
R = 25.00'
① S 9° 18' 32.0" E
② S 71° 42' 45.0" W

PAVEMENT REMOVAL

NOTES

1) FOR -L- PROFILE, SEE SHEET 7
2) FOR STRUCTURE PLANS, SEE SHEETS S-1 TO S-45
3) PROPOSED INTERIOR BENT LOCATIONS ARE APPROXIMATE, SEE STRUCTURE PLANS

REVISIONS

5/14/99

15-JAN-2015 07:43
Engineering\UEGN\Proj\B-4722B_ut_rdy5_U003_pln.dgn
Geopak\mlee\ss