09/08/99

TIP PROJECT: I–0914BA

T.I.P. NO.	SHEET NO.
I–0914BA	UO–1

STATE OF NORTH CAROLINA
DIVISION OF HIGHWAYS

UTILITIES BY OTHERS PLANS
WARREN COUNTY

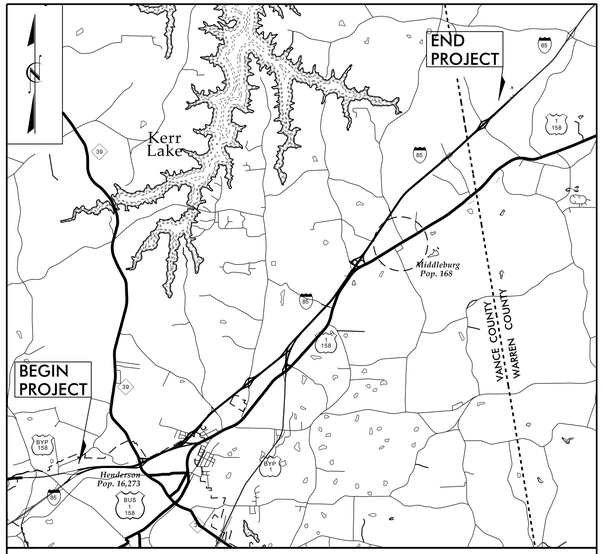

VICINITY MAP
(NOT TO SCALE)

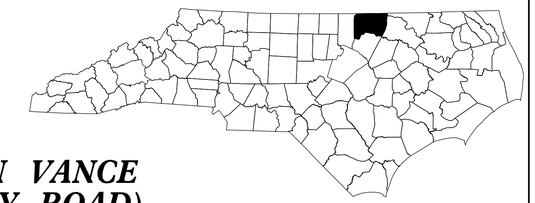

LOCATION: I—85 FROM NORTH OF SR 1162 (DABNEY DRIVE) IN VANCE COUNTY TO NORTH OF SR 1237 (MANSON–DREWERY ROAD) IN WARREN COUNTY

TYPE OF WORK: RELOCATION OF ELECTRIC POWER, TELEPHONE, AND CABLE TV
ABANDON GAS AND WATER MAINS

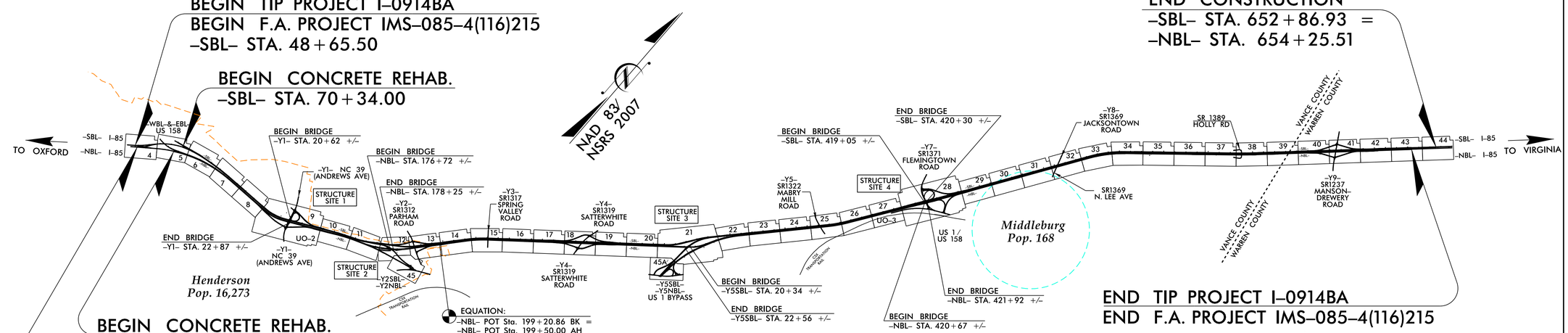

GRAPHIC SCALES

50 25 0 50 100
PLANS

50 25 0 50 100
PROFILE (HORIZONTAL)

10 5 0 10 20
PROFILE (VERTICAL)

INDEX OF SHEETS

SHEET NO.	DESCRIPTION
UO–1	TITLE SHEET
UO–2	UTILITY BY OTHERS PLAN SHEETS

UTILITY OWNERS ON PROJECT

(A) POWER – DUKE ENERGY PROGRESS (ELECTRIC DISTRIBUTION)
(B) TELEPHONE – CENTURYLINK
(C) CABLE TV – TIME WARNER CABLE
(D) WATER AND SANITARY SEWER – CITY OF HENDERSON
(E) NATURAL GAS – SCANA

PREPARED IN THE OFFICE OF:
DIVISION OF HIGHWAYS
UTILITIES UNIT
UTILITIES ENGINEERING
1555 MAIL SERVICES CENTER
RALEIGH NC 27699–1555
PHONE (919) 707–6690
FAX (919) 250–4151

Roger Worthington, P.E. — UTILITIES SECTION ENGINEER
Steve McKee, P.E. — UTILITIES SQUAD LEADER PROJECT ENGINEER
John Nigro — UTILITIES PROJECT DESIGNER

23-DEC-2014 15:27
R:\Utilities\Engineering\UBO\Proj\I0914BA_Ut_tsh_U01_psh.dgn
$$$$USERNAME$$$$