PROJECT REFERENCE NO.	SHEET NO.
B-5127	EC-3/CONST.4
R/W SHEET NO.	
ROADWAY DESIGN ENGINEER	HYDRAULICS ENGINEER

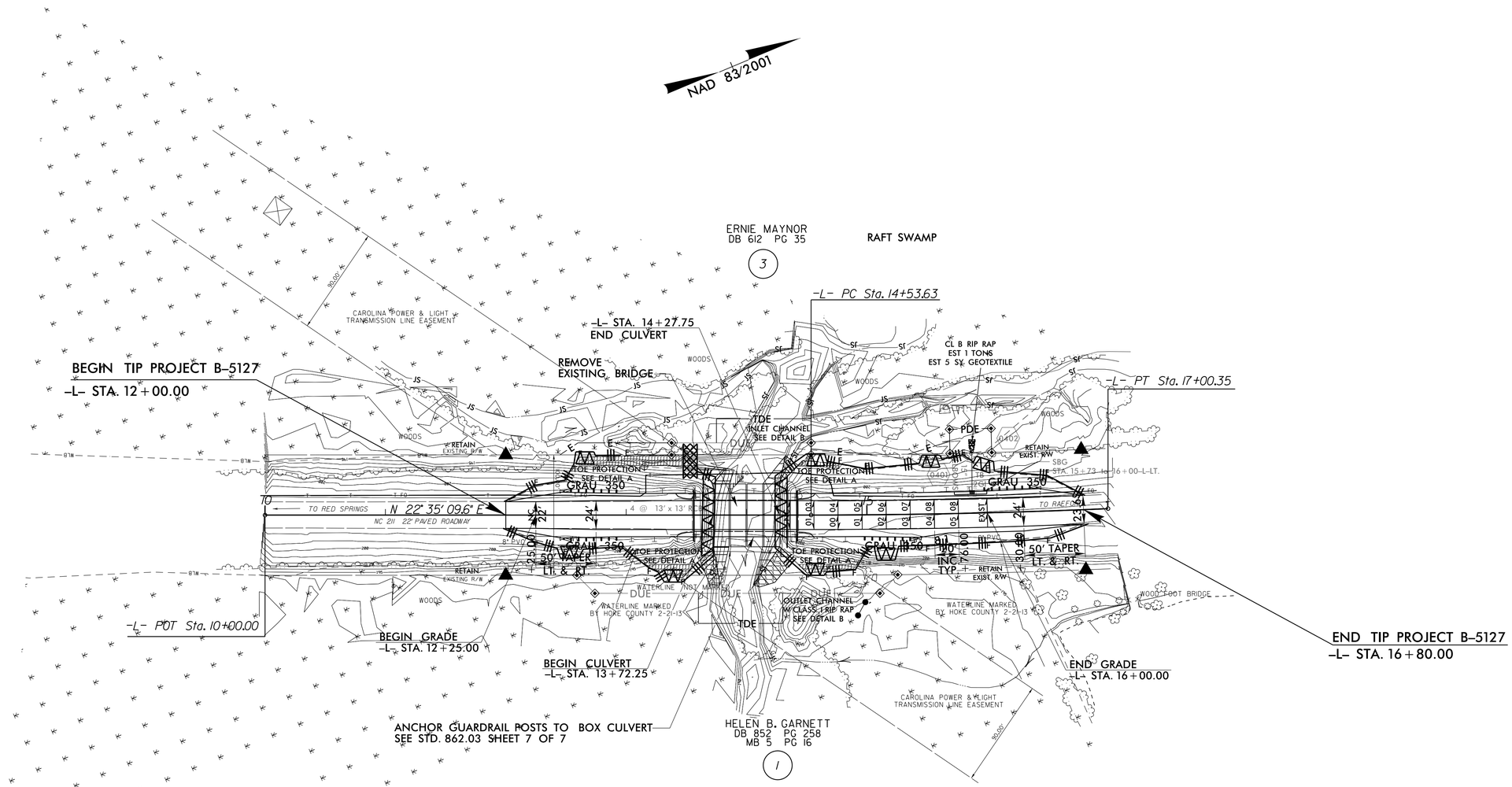

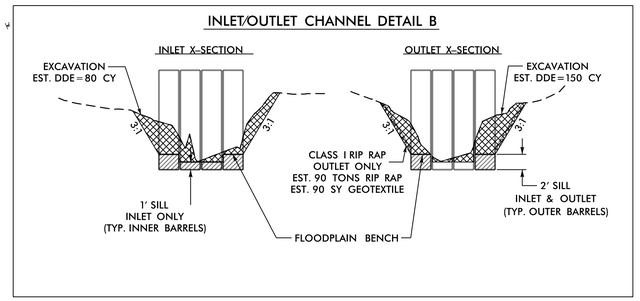

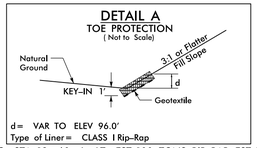

FROM STA. 12+60 TO STA. 13+60 -L- LT EST 100 TONS RIP RAP; EST 100 SY GEOTEXTILE
FROM STA. 13+20 TO STA. 13+60 -L- RT; EST 30 TONS RIP RAP; EST 35 SY GEOTEXTILE
FROM STA. 14+40 TO STA. 14+75 -L- LT; EST 20 TONS RIP RAP; EST 20 SY GEOTEXTILE
FROM STA. 14+40 TO STA. 14+90 -L- RT; EST 30 TONS RIP RAP; EST 35 SY GEOTEXTILE

USE PERMANENT SOIL REINFORCEMENT MAT AT THE FOLLOWING LOCATIONS:
-L- STA. 13+50.00 TO 14+53.63 RT. & LT.

NOTE: SEE STRUCTURE PLANS FOR GUARDRAIL POST ANCHOR ATTACHMENT TO CULVERT DETAIL.
SBG = SHOULDER BERM GUTTER.

CLEARING AND GRUBBING
EROSION CONTROL FOR
CONSTRUCTION SHEET 4

NOTE:
PLACE TEMPORARY ROCK SEDIMENT DAMS TYPE – B AND TEMPORARY ROCK SILT CHECKS TYPE – A AT DRAINAGE OUTLETS.

5/14/99

27-OCT-2014 09:23
R:\Environmental\Design\B-5127_EC_psh.dgn
wjchandler at DEV77416