PROJECT REFERENCE NO.	SHEET NO.
B-4953	EC-4/CONST.4
R/W SHEET NO.	
ROADWAY DESIGN ENGINEER	HYDRAULICS ENGINEER

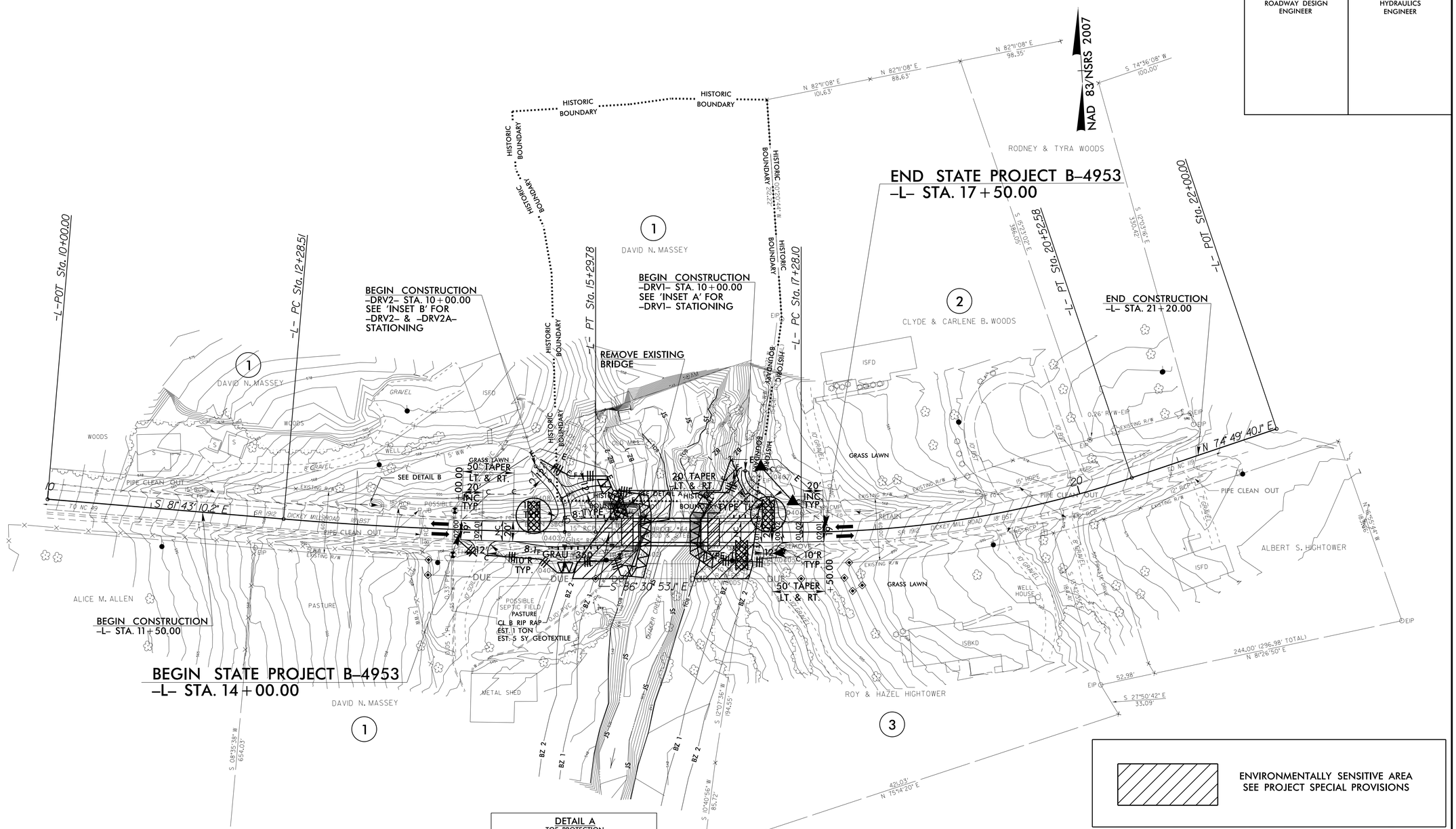

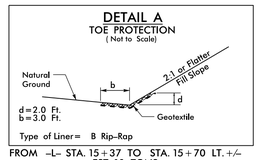

FROM -L- STA. 15+37 TO STA. 15+70 LT. +/-
EST. 10 TONS
EST. 26 SY GEOTEXTILE

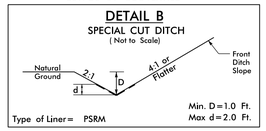

FROM -L- STA. 12+85 TO STA. 13+21 LT. +/-
PSRM = 50 SY

CLEARING AND GRUBBING
EROSION CONTROL FOR
CONSTRUCTION SHEET 4

NOTE:
UTILIZE SPECIAL STILLING BASIN(S)
AS STILLING BASIN WHERE APPLICABLE.

NOTE:
PLACE TEMPORARY ROCK SEDIMENT DAMS TYPE - B
AND TEMPORARY ROCK SILT CHECKS TYPE - A AT
DRAINAGE OUTLETS.

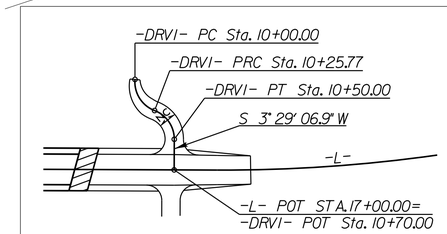

INSET A -DRV1- HORIZONTAL ALIGNMENT

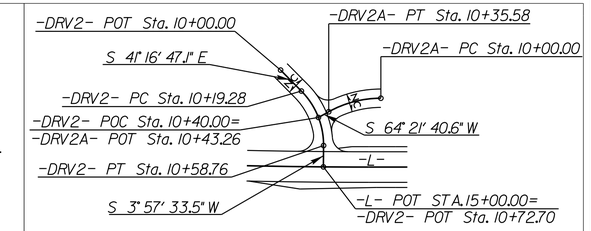

INSET B -DRV2-/-DRV2A- HORIZONTAL ALIGNMENT

NOTE: PAVE ALL DRIVES TO BACK OF TURNOUT RADIUS

8/17/99

24-SEP-2014 08:14
R:\Environmental\Design\B-4953_EC_psh.dgn
ncdot\ldavis