DocuSign Envelope ID: FBF8FAF5-572B-4B24-9704-5FA55CA7C11D

TIP PROJECT: B-4475

STATE OF NORTH CAROLINA
DIVISION OF HIGHWAYS

T.I.P. NO.	SHEET NO.
B-4475	UO-1

UTILITIES BY OTHERS PLANS
COLUMBUS COUNTY

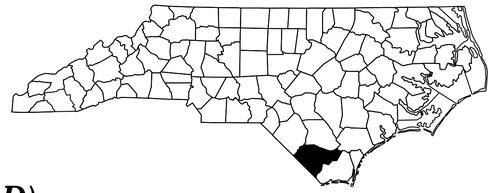

LOCATION: BRIDGE NO. 85 ON SR 1119 (WRIGHT ROAD) OVER TOM'S FORK CREEK

TYPE OF WORK: UTILITY BY OTHERS RELOCATION

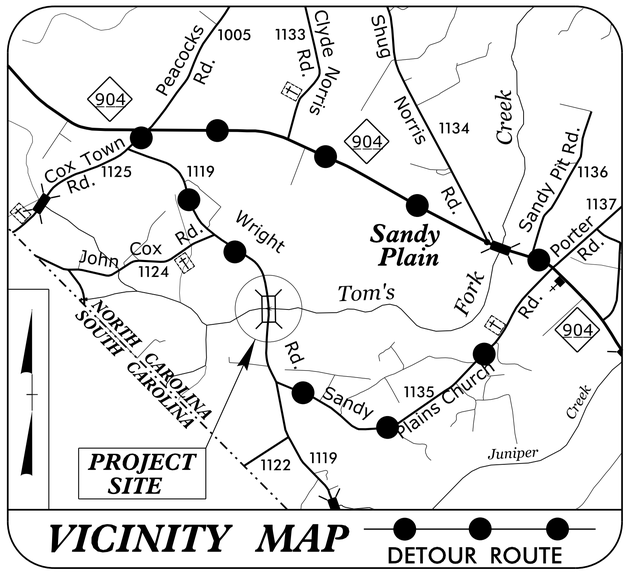

VICINITY MAP — DETOUR ROUTE

UO-2	4

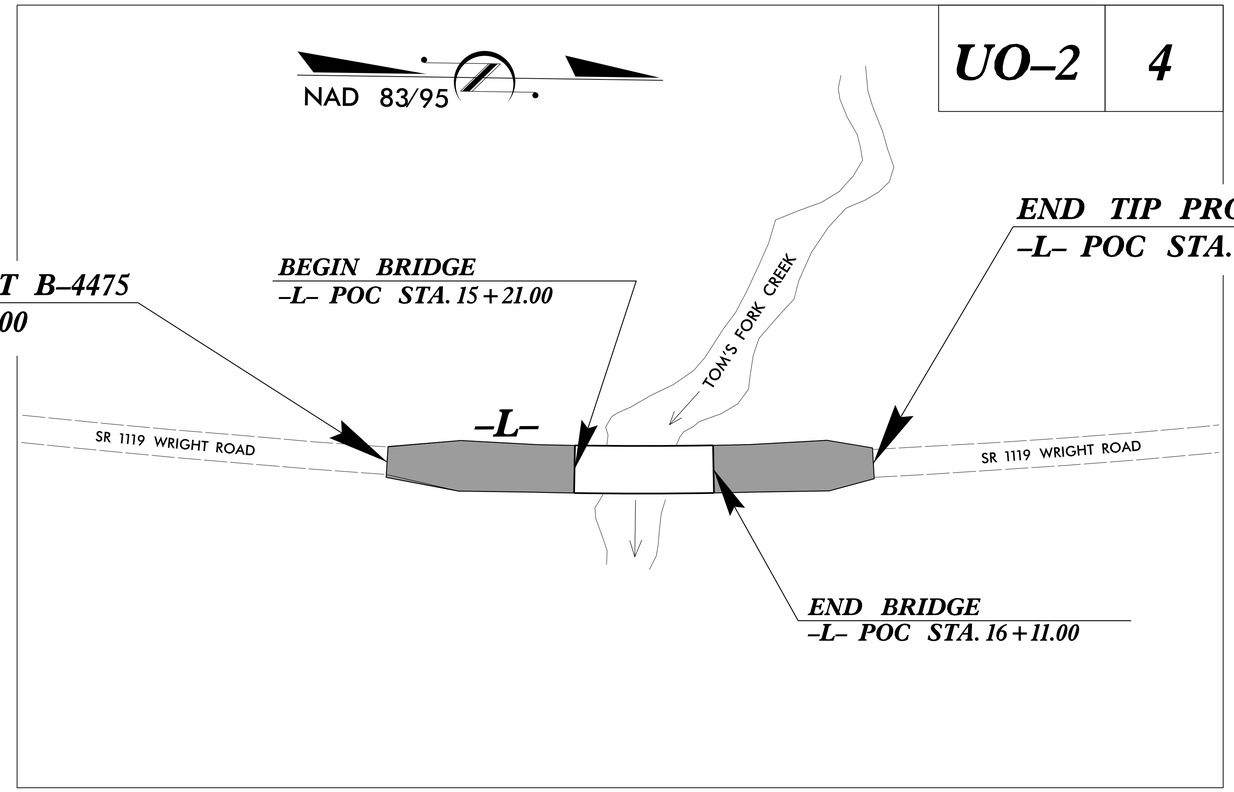

GRAPHIC SCALES

50 25 0 50 100 — PLANS

50 25 0 50 100 — PROFILE (HORIZONTAL)

10 5 0 10 20 — PROFILE (VERTICAL)

INDEX OF SHEETS

SHEET NO.	DESCRIPTION
UO-1	TITLE SHEET
UO-2	PLAN SHEET

UTILITY OWNERS ON PROJECT

(1) POWER - BRUNSWICK EMC

(2) TELEPHONE - CENTURYLINK

UTILITY DESIGN BY:
MA Engineering CONSULTANTS, INC.
598 East Chatham Street Suite 137 Cary, NC 27511
Phone: 919 297 0220 Fax: 919 297 0221

PREPARED IN THE OFFICE OF:
DIVISION OF HIGHWAYS
UTILITIES UNIT
UTILITIES ENGINEERING
1555 MAIL SERVICES CENTER
RALEIGH NC 27699-1555
PHONE (919) 707-6690
FAX (919) 250-4151

Roger Worthington, P.E. — UTILITIES SECTION ENGINEER
Corey Bousquet, P.E. — UTILITIES SQUAD LEADER PROJECT ENGINEER
Jordan Chapman — UTILITIES PROJECT DESIGNER

09/08/99
16-OCT-2013 15:39
R:\Utilities\Engineering\UBO\Proj\B-4475\wwwroot\uploads\b4475_ut_tsh_U01_psh.dgn
$$$$USERNAME$$$$