PROJ. REFERENCE NO.	SHEET NO.
W-5335	X-0

STATE OF NORTH CAROLINA
DIVISION OF HIGHWAYS

CROSS-SECTION SUMMARY

Station AREA1, PHASE1 Lt L	Uncl. Exc. (cu. yd.)	Embt (cu. yd.)
42+30.00	0	0
42+40.00	4	0
42+50.00	7	0
42+60.00	8	0
42+70.00	7	1
42+80.00	5	1
50+90.00	0	0
51+00.00	3	0
51+10.00	6	0
51+20.00	8	0
51+30.00	10	0
51+40.00	10	0
51+50.00	11	0
51+60.00	12	0
51+70.00	11	0
57+30.00	0	0
57+40.00	2	0
57+50.00	3	0
57+60.00	4	0
57+70.00	4	0
57+80.00	4	0

Station AREA1, PHASE1 Rt L	Uncl. Exc. (cu. yd.)	Embt (cu. yd.)
43+30.00	0	0
43+40.00	10	0
43+50.00	9	0
43+60.00	7	0
43+70.00	6	0
43+80.00	0	1
53+50.00	0	0
53+60.00	6	0
53+70.00	6	0
53+80.00	5	0

Station AREA1, PHASE1 Lt Y	Uncl. Exc. (cu. yd.)	Embt (cu. yd.)
38+20.00	0	0
38+30.00	3	0
38+40.00	7	0
38+50.00	11	0
38+60.00	13	0
38+70.00	13	0
38+80.00	14	0
38+90.00	14	0
39+00.00	13	0

Station AREA1, PHASE1 Rt Y	Uncl. Exc. (cu. yd.)	Embt (cu. yd.)
20+90.00	0	0
21+00.00	7	0

Station AREA1, PHASE2 Y Med	Uncl. Exc. (cu. yd.)	Embt (cu. yd.)
28+00.00	0	0
28+50.00	0	21
29+00.00	0	22
29+50.00	0	22
30+00.00	0	21
30+50.00	0	23
31+00.00	0	22
31+50.00	0	25
32+00.00	0	22
32+50.00	0	23
33+00.00	0	24
33+50.00	0	23
34+00.00	0	22
34+50.00	0	24
35+00.00	0	26
35+50.00	0	22
36+00.00	0	23

Station AREA2, PHASE1 Lt L	Uncl. Exc. (cu. yd.)	Embt (cu. yd.)
12+90.00	0	0
13+00.00	1	12
13+10.00	2	8
13+20.00	1	6
13+30.00	3	5
13+40.00	1	4
13+50.00	2	3
13+60.00	2	1
13+70.00	1	0
13+80.00	1	0
16+70.00	0	0
16+80.00	2	0
16+90.00	3	0
17+00.00	4	0
17+10.00	5	0
17+20.00	4	0
17+30.00	5	0
17+40.00	6	0
17+50.00	6	0
17+60.00	7	0
17+70.00	5	0
17+80.00	4	0
17+90.00	7	0
18+00.00	11	0
18+10.00	14	0
18+20.00	14	0

Station AREA2, PHASE1 Lt L	Uncl. Exc. (cu. yd.)	Embt (cu. yd.)
18+30.00	15	0

Station AREA2, PHASE1 Rt L	Uncl. Exc. (cu. yd.)	Embt (cu. yd.)
12+90.00	0	0
13+00.00	0	4
13+10.00	0	4
13+20.00	0	2
13+90.00	0	0
14+00.00	2	0
14+10.00	2	0
16+30.00	0	0
16+40.00	3	0
16+50.00	2	0
16+60.00	3	0
16+90.00	3	3
17+30.00	4	0
17+50.00	3	0
17+60.00	0	0
17+80.00	3	0
18+00.00	2	0
18+10.00	3	0
18+20.00	3	0
18+30.00	3	3
18+90.00	0	0
19+00.00	10	0
19+10.00	15	0
19+20.00	12	0
19+30.00	9	0
19+40.00	6	0

Station AREA2, PHASE2 L Med	Uncl. Exc. (cu. yd.)	Embt (cu. yd.)
21+50.00	0	0
22+00.00	0	23
22+50.00	0	22
23+00.00	0	25
23+50.00	0	22
24+00.00	0	23
24+50.00	0	25
25+00.00	0	24
25+50.00	0	24
29+50.00	0	0
30+00.00	0	22
30+50.00	0	23
31+00.00	0	24
31+50.00	0	22
32+00.00	0	21
32+50.00	0	24
33+00.00	0	25
33+50.00	0	26

Station AREA2, PHASE2 L Med	Uncl. Exc. (cu. yd.)	Embt (cu. yd.)
34+00.00	0	21
34+50.00	0	23
35+00.00	0	22
35+50.00	0	25
36+00.00	0	20
36+50.00	0	26
37+00.00	0	25
37+50.00	0	23
38+00.00	0	24
38+50.00	0	24
39+00.00	0	26
39+50.00	0	22
40+00.00	0	21
47+00.00	0	0
47+50.00	0	23
48+00.00	0	25

Approximate quantities only. Unclassified excavation, borrow excavation, fine grading, clearing and grubbing, and removal of existing pavement will be paid for at the lump sum price for "Grading".

8/23/99

0 5 10	PROJ. REFERENCE NO.	SHEET NO.
	W-5335	X-1

14+00.00
94.12
92.72

13+50.00
96.40
94.67
95.60

13+00.00
98.40
97.22
L - SHEAR LINE

12+50.00
99.98

12+00.00
101.02

11+50.00
101.20

11+00.00
100.87

10+50.00
100.68

13-MAR-2013 11:20
$$$$USERNAME$$$$
$$$$DGNFILE$$$$



8/23/99

13-MAR-2013 11:19
S:\DDC\Projects\W-5335 Grove Street Raised Islands\Roadway\xsc\45428.1.1_Rdy_xpl_L.dgn
$$$$USERNAME$$$$

8/23/99

0 5 10	PROJ. REFERENCE NO.	SHEET NO.
	W-5335	X-3

150 140 130 120 110 100 90 80 70 60 50 40 30 20 10 0 10 20 30 40 50 60 70 80 90 100 110 120 130 140 150

90
80

8892
23+00.00

8873
22+50.00

8870
22+00.00

8875
21+50.00

8894
21+00.00

8916
20+50.00

8942
20+00.00

8957
19+50.00

88.3

8965
19+00.00

8979
18+50.00

100

13-MAR-2013 11:19
S:\DOT\Projects\W-5335 Grove Street Raised Islands\Roadway\xsc\45428i1.1Rdy.xplL.dgn
$$$$USERNAME$$$$

8/23/99

0 5 10	PROJ. REFERENCE NO.	SHEET NO.
	W-5335	X-4

150 140 130 120 110 100 90 80 70 60 50 40 30 20 10 0 10 20 30 40 50 60 70 80 90 100 110 120 130 140 150

100
90
80
70
60

90.70

26+00.00

100
90
80
70

90.65

25+50.00

100
90
80

90.47

25+00.00

100
90
80

90.12

24+50.00

100
90
80

89.66

24+00.00

90
80

89.21

23+50.00

150 140 130 120 110 100 90 80 70 60 50 40 30 20 10 0 10 20 30 40 50 60 70 80 90 100 110 120 130 140 150

13-MAR-2013 11:18
1DUA1:[Projects.W-5335 Grove Street Raised Islands.Roadway.xsc]45428i1.Rdy_xpl_L.dgn
$$$$USERNAME$$$$

PROJ. REFERENCE NO.	SHEET NO.
W-5335	X-5

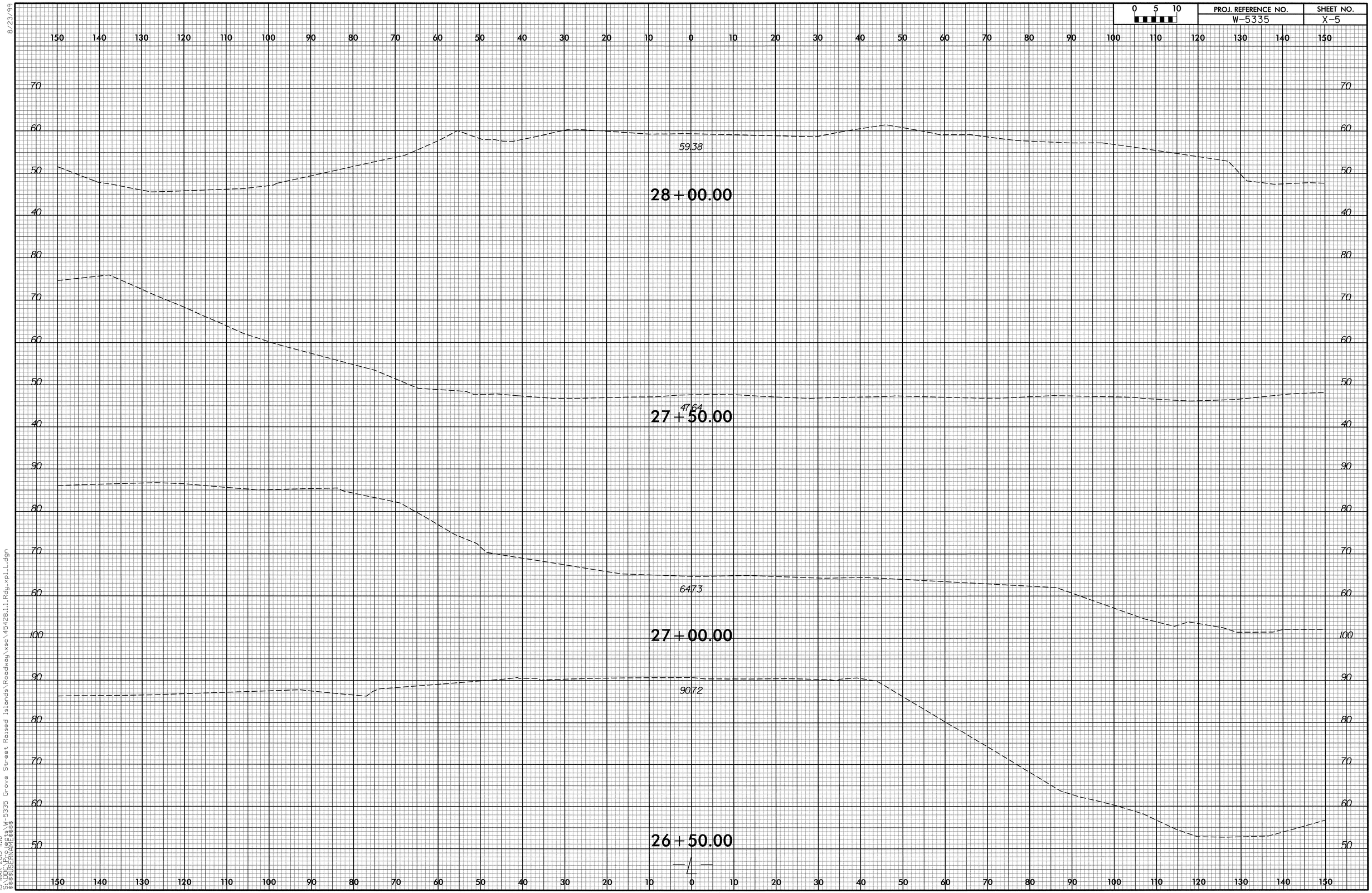

8/23/99
13-MAR-2013 11:18
S:\DDC\Projects\W-5335 Grove Street Raised Islands\Roadway\xsc\45428.1.1_Rdy_xpl_L.dgn
$$$$USERNAME$$$$

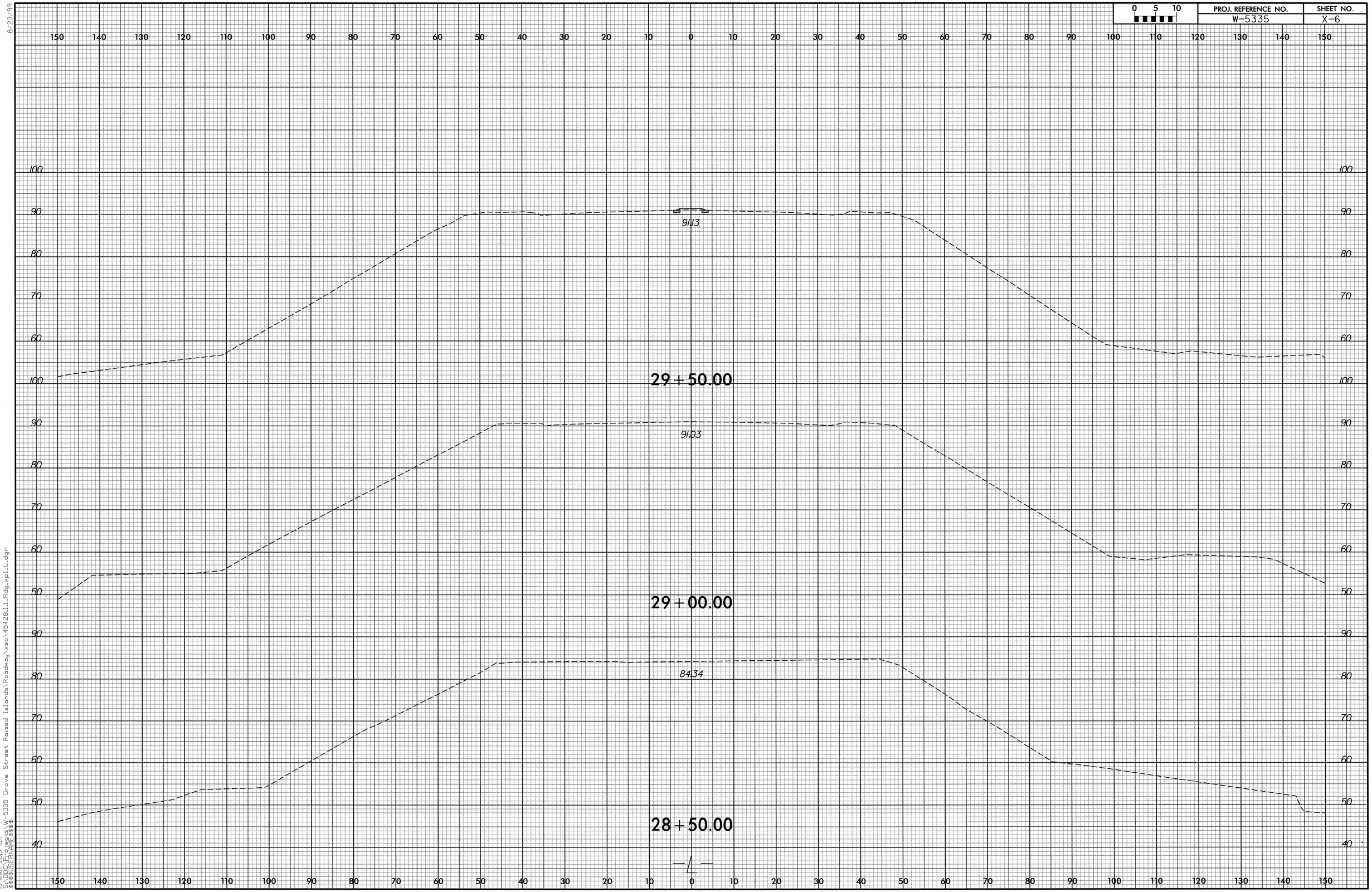

8/23/99
13-MAR-2013 11:17
S:\ODC\Projects\W-5335 Grove Street Raised Islands\Roadway\xsc\45428.1.1_Rdy_xpl_L.dgn
$$$$USERNAME$$$$

8/23/99

0 5 10	PROJ. REFERENCE NO.	SHEET NO.
	W-5335	X-7

150 140 130 120 110 100 90 80 70 60 50 40 30 20 10 0 10 20 30 40 50 60 70 80 90 100 110 120 130 140 150

100
90
80
70
60

90.72

31+00.00

100
90
80

90.85

70
60
50
40

30+50.00

100
90
80
70
60

90.99

50

30+00.00

40

150 140 130 120 110 100 90 80 70 60 50 40 30 20 10 0 10 20 30 40 50 60 70 80 90 100 110 120 130 140 150

13-MAR-2013 11:17
$$$$USERNAME$$$$
S:\DOT\Projects\W-5335 Grove Street Raised Islands\Roadway\xsc\45428.11.Rdy.xplL.dgn

8/23/99

0 5 10	PROJ. REFERENCE NO.	SHEET NO.
	W-5335	X-8

35+50.00 — 8933

35+00.00 — 8935

34+50.00 — 8953

34+00.00 — 8974

33+50.00 — 8993

33+00.00 — 9011

32+50.00 — 9032

32+00.00 — 9047

31+50.00 — 9059

13-MAR-2013 11:15
S:\ODOT Projects\W-5335 Grove Street Raised Islands\Roadway\xsc\45428.1.1_Rdy_xpl_L.dgn
$$$$USERNAME$$$$

8/23/99

0 5 10	PROJ. REFERENCE NO.	SHEET NO.
	W-5335	X-9

150 140 130 120 110 100 90 80 70 60 50 40 30 20 10 0 10 20 30 40 50 60 70 80 90 100 110 120 130 140 150

100
90
100
90
100
90
100

89.67
40+00.00

89.73
39+50.00

89.77
39+00.00

89.72
38+50.00

89.65
38+00.00

89.55
37+50.00

89.44
37+00.00

89.37
36+50.00

89.32
36+00.00

90
80
90
80
90
80
90
80
90
80

150 140 130 120 110 100 90 80 70 60 50 40 30 20 10 0 10 20 30 40 50 60 70 80 90 100 110 120 130 140 150

13-MAR-2013 11:14
S:\DOC\Projects\W-5335 Grove Street Raised Islands\Roadway\xsc\45428.11_Rdy_xpl_L.dgn
$$$$USERNAME$$$$

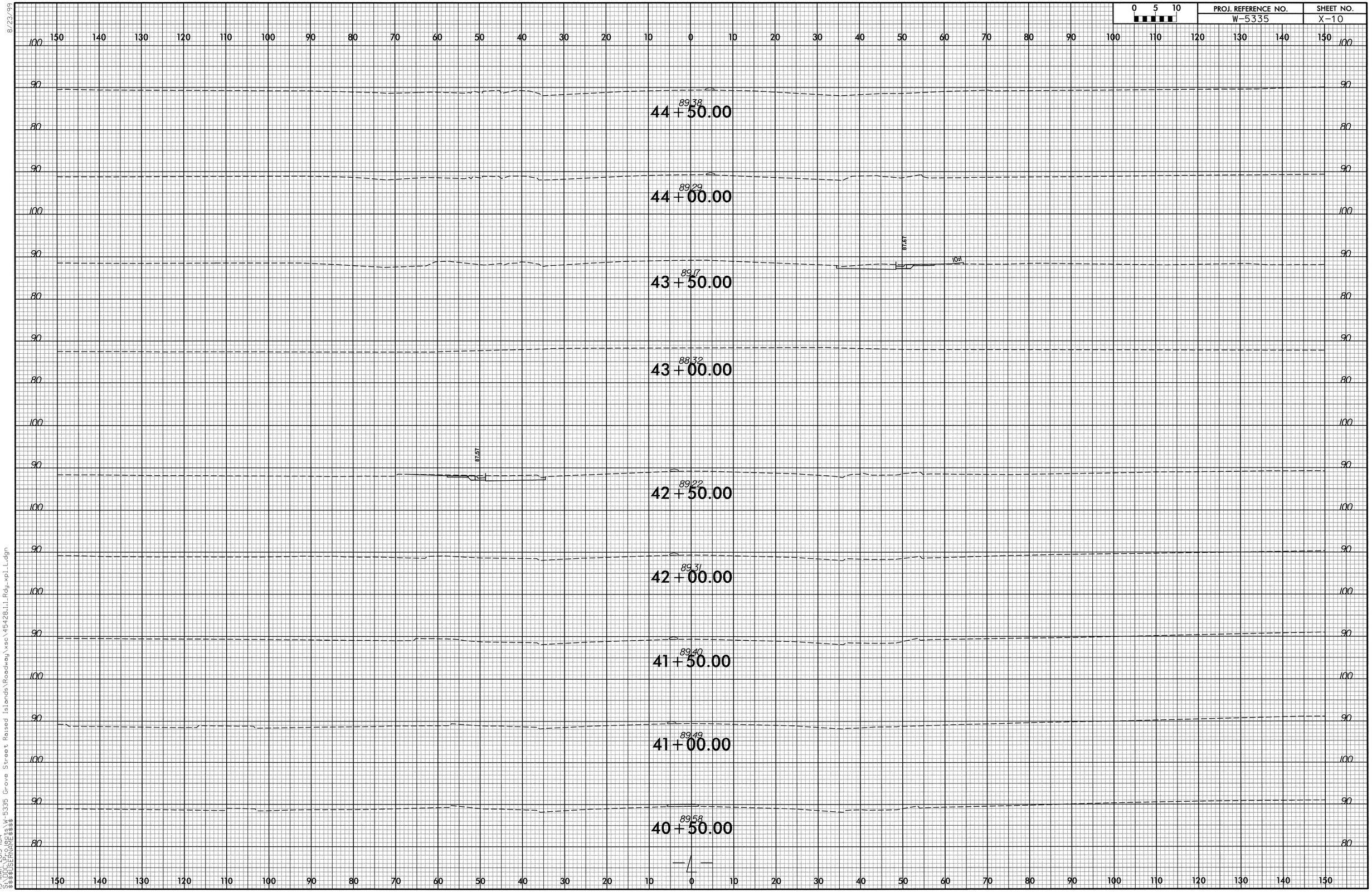

8/23/99

13-MAR-2013 11:14
S:\DDC\Projects\W-5335 Grove Street Raised Islands\Roadway\xsc\45428.1.1_Rdy_xpl_L.dgn
$$$$USERNAME$$$$

8/23/99

0 5 10	PROJ. REFERENCE NO.	SHEET NO.
	W-5335	X-11

150 140 130 120 110 100 90 80 70 60 50 40 30 20 10 0 10 20 30 40 50 60 70 80 90 100 110 120 130 140 150

100
90

90.25
49+00.00

90.22
48+50.00

90.15
48+00.00

90.03
47+50.00

89.87
47+00.00

89.74
46+50.00

89.65
46+00.00

89.56
45+50.00

89.47
45+00.00

80

150 140 130 120 110 100 90 80 70 60 50 40 30 20 10 0 10 20 30 40 50 60 70 80 90 100 110 120 130 140 150

13-MAR-2013 11:04
S:\UDOT_Projects\W-5335 Grove Street Raised Islands\Roadway\xsc\45428i1.Rdy_xpl_L.dgn
$$$$USERNAME$$$$

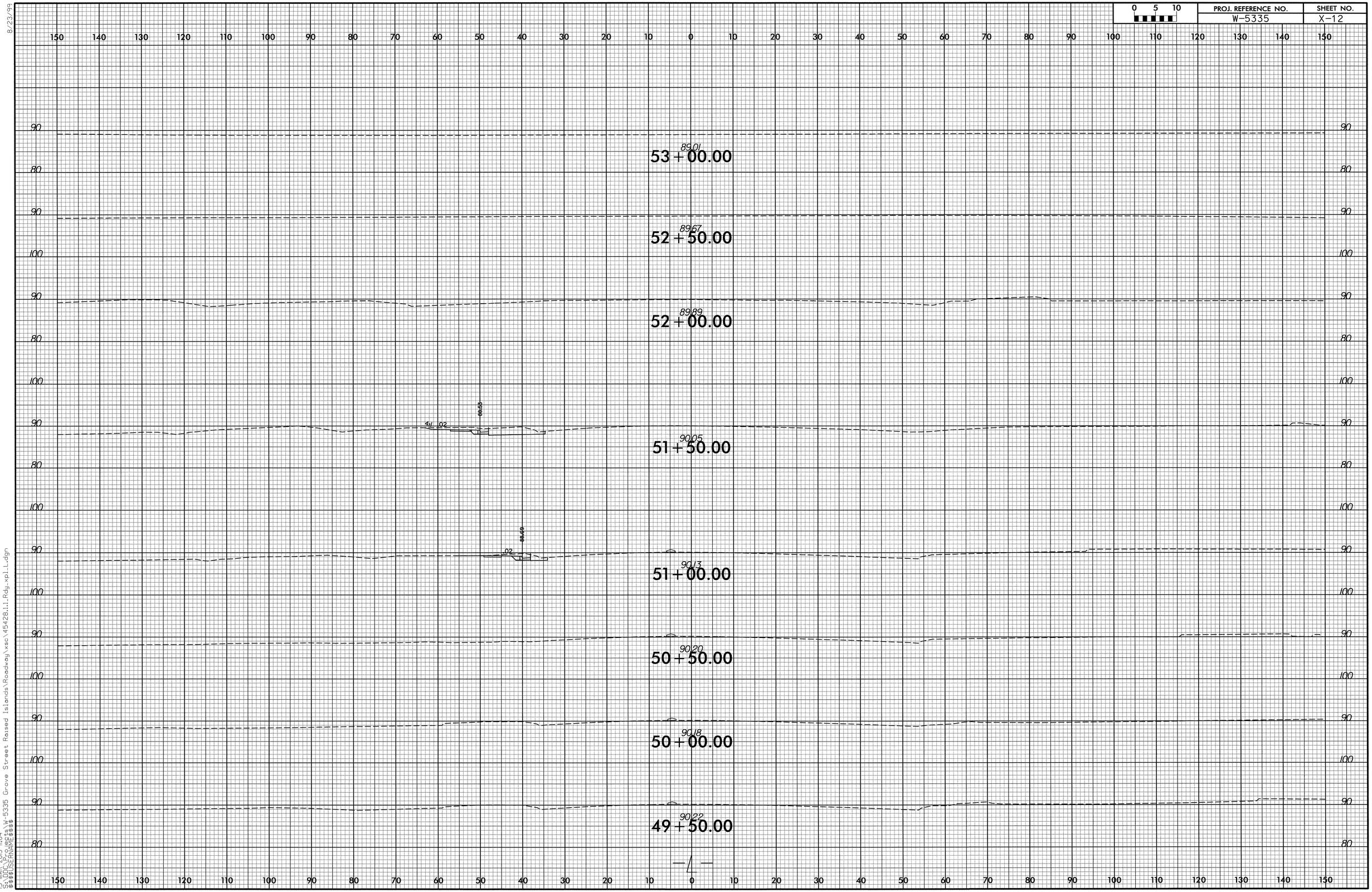

8/23/99

13-MAR-2013 11:04
S:\DDC_Projects\W-5335 Grove Street Raised Islands\Roadway\xsc\45428.1.1_Rdy_xpl_L.dgn
$$$$USERNAME$$$$



8/23/99

13-MAR-2013 11:03
S:\DDC\Projects\W-5335 Grove Street Raised Islands\Roadway\xsc\45428.1.1_Rdy_xpl_L.dgn
$$$$USERNAME$$$$

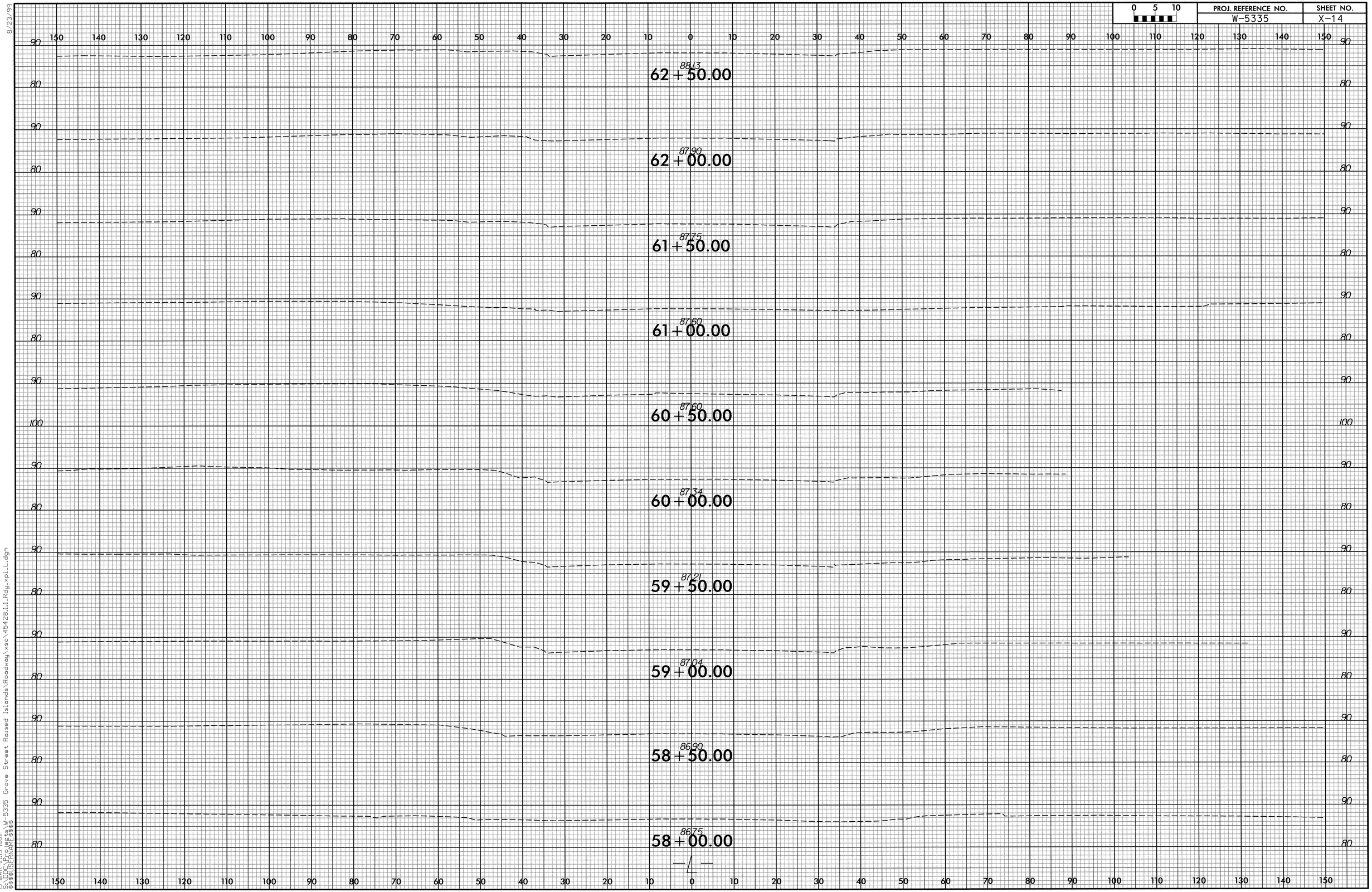

8/23/99

13-MAR-2013 11:02
S:\DDC\Projects\W-5335 Grove Street Raised Islands\Roadway\xsc\45428.1.1_Rdy_xpl_L.dgn
$$$$USERNAME$$$$

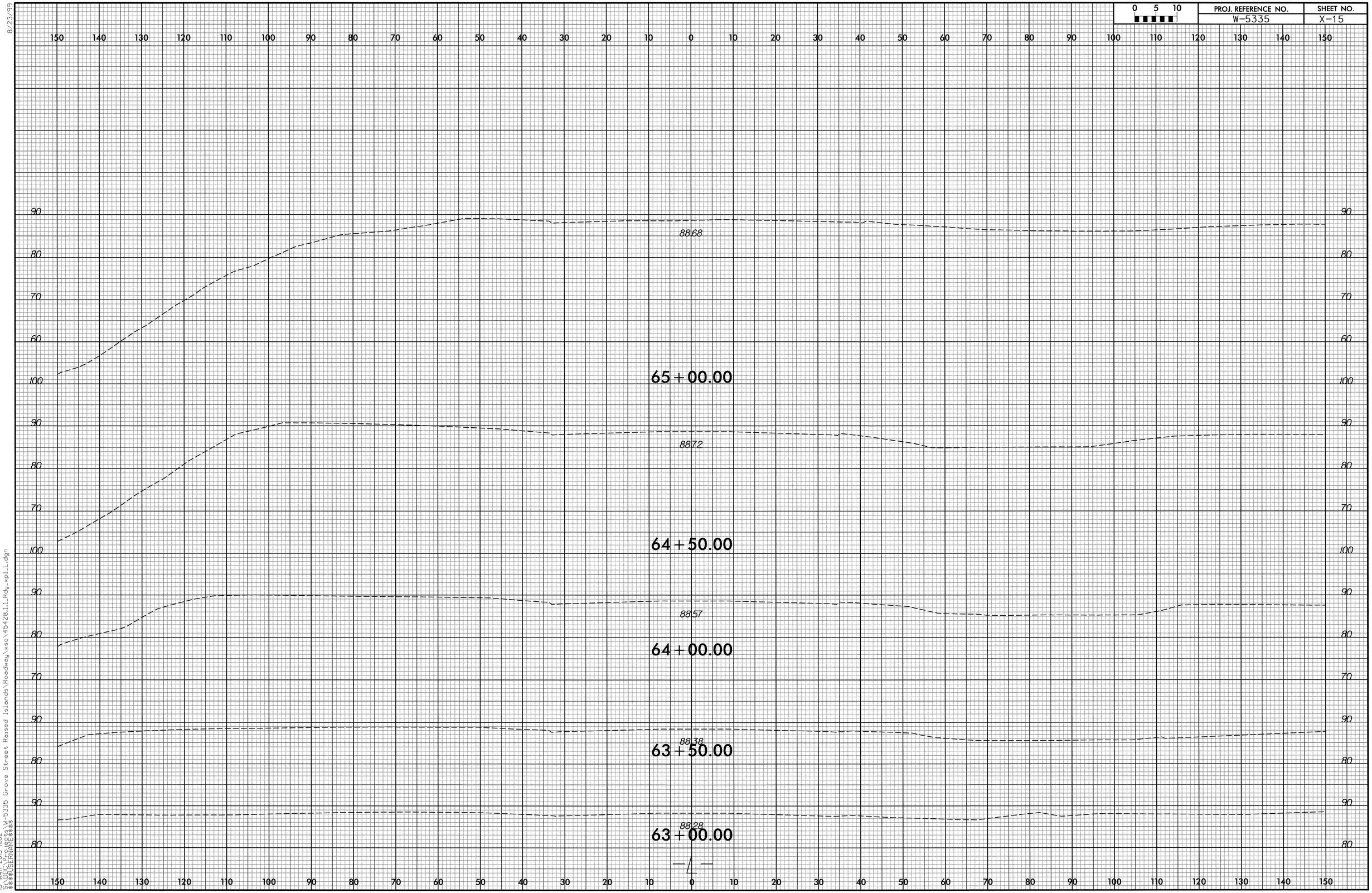

0 5 10
PROJ. REFERENCE NO.
W-5335
SHEET NO.
X-15
8/23/99
65+00.00
88.68
64+50.00
88.72
64+00.00
88.57
63+50.00
88.38
63+00.00
88.28
-L-
13-MAR-2013 11:02
S:\DDC\Projects\W-5335 Grove Street Raised Islands\Roadway\xsc\45428.1.1_Rdy_xpl_L.dgn
$$$$USERNAME$$$$

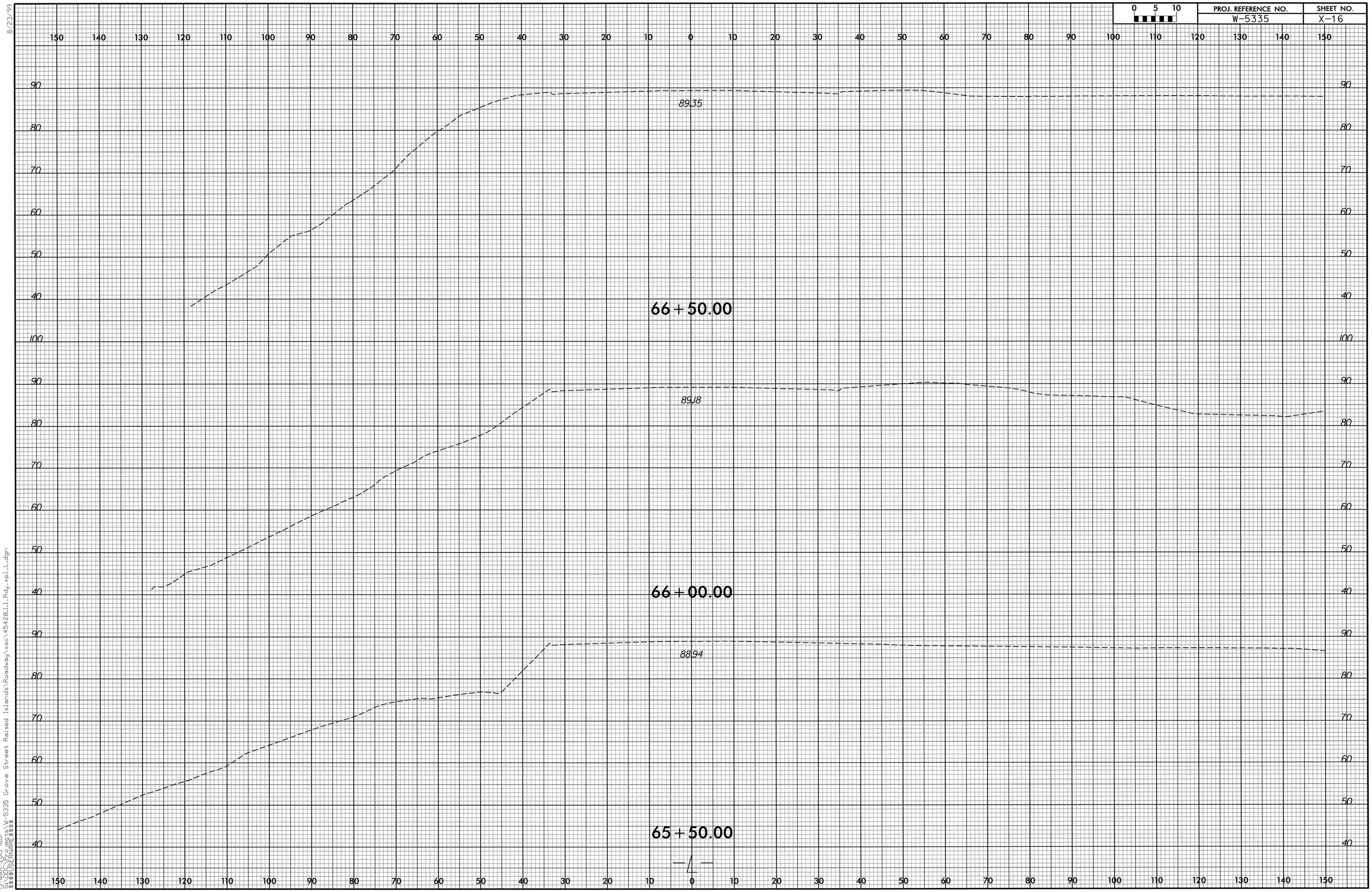

8/23/99

13-MAR-2013 11:01
S:\DDC\Projects\W-5335 Grove Street Raised Islands\Roadway\xsc\45428.1.1_Rdy_xpl_L.dgn
$$$$USERNAME$$$$

8/23/99

0 5 10	PROJ. REFERENCE NO.	SHEET NO.
	W-5335	X-17

150 140 130 120 110 100 90 80 70 60 50 40 30 20 10 0 10 20 30 40 50 60 70 80 90 100 110 120 130 140 150

90
80
70
60
50

89.48

68+00.00

90
80
70
60
50

89.47

67+50.00

90
80
70
60
50

89.47

67+00.00

40

150 140 130 120 110 100 90 80 70 60 50 40 30 20 10 0 10 20 30 40 50 60 70 80 90 100 110 120 130 140 150

13-MAR-2013 11:01
$$$$USERNAME$$$$
J:\DOC_PROJECTS\W-5335 Grove Street Raised Islands\Roadway\xsc\45428.1.1.Rdy_xpl.Ldgn

8/23/99

0 5 10	PROJ. REFERENCE NO.	SHEET NO.
	W-5335	X-18

150 140 130 120 110 100 90 80 70 60 50 40 30 20 10 0 10 20 30 40 50 60 70 80 90 100 110 120 130 140 150

90 80 70 60 50

8978

69+50.00

90 80 70 60 50

8967

69+00.00

90 80 70 60 50

8959

68+50.00

150 140 130 120 110 100 90 80 70 60 50 40 30 20 10 0 10 20 30 40 50 60 70 80 90 100 110 120 130 140 150

13-MAR-2013 11:00
$$$$USERNAME$$$$
S:\DOT_Projects\W-5335 Grove Street Raised Islands\Roadway\xsc\45428.11.1_Rdy_xpll.dgn

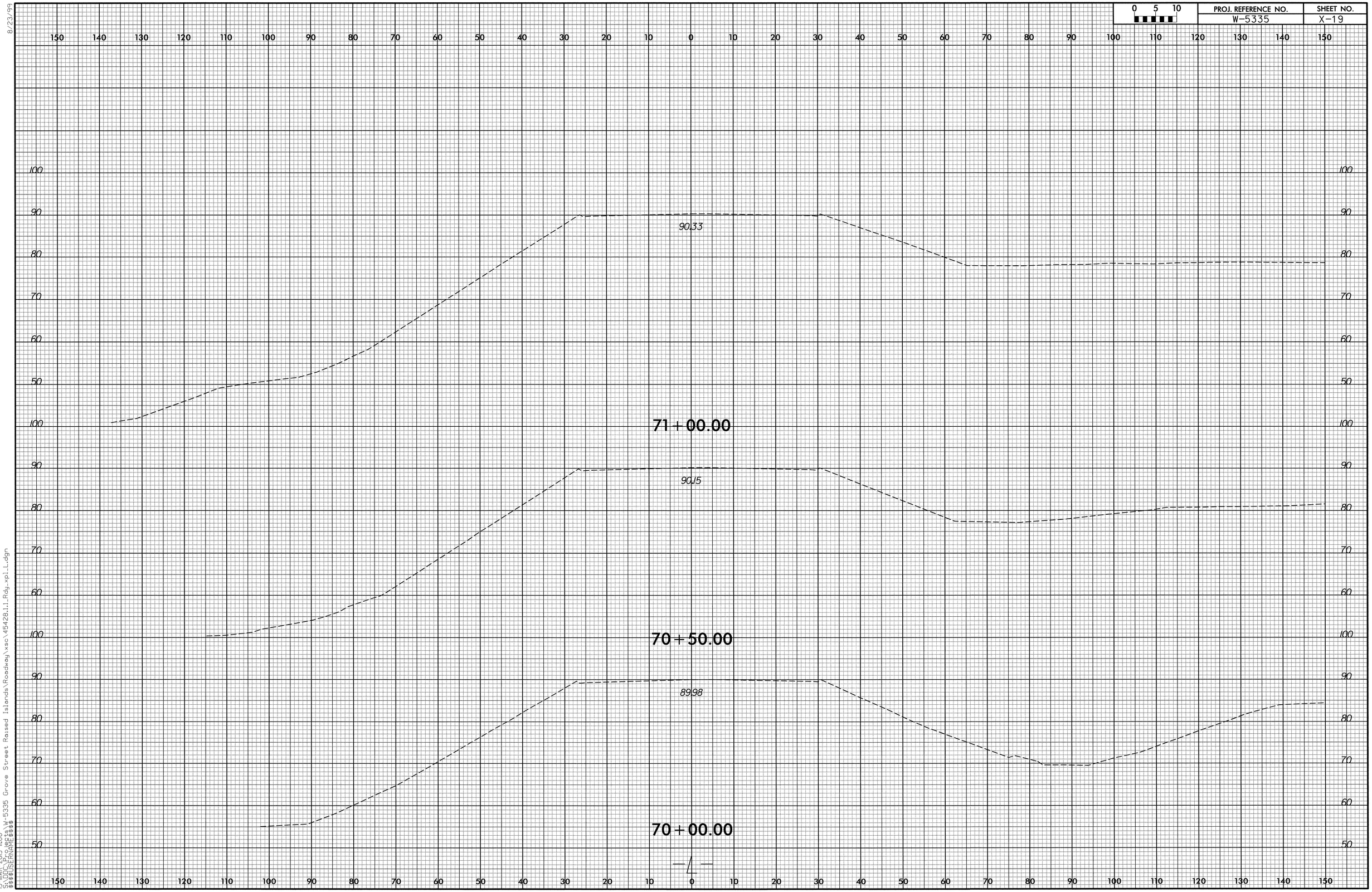

8/23/99
13-MAR-2013 11:00
S:\DDC\Projects\W-5335 Grove Street Raised Islands\Roadway\xsc\45428.1.1_Rdy_xpl_L.dgn
$$$$USERNAME$$$$

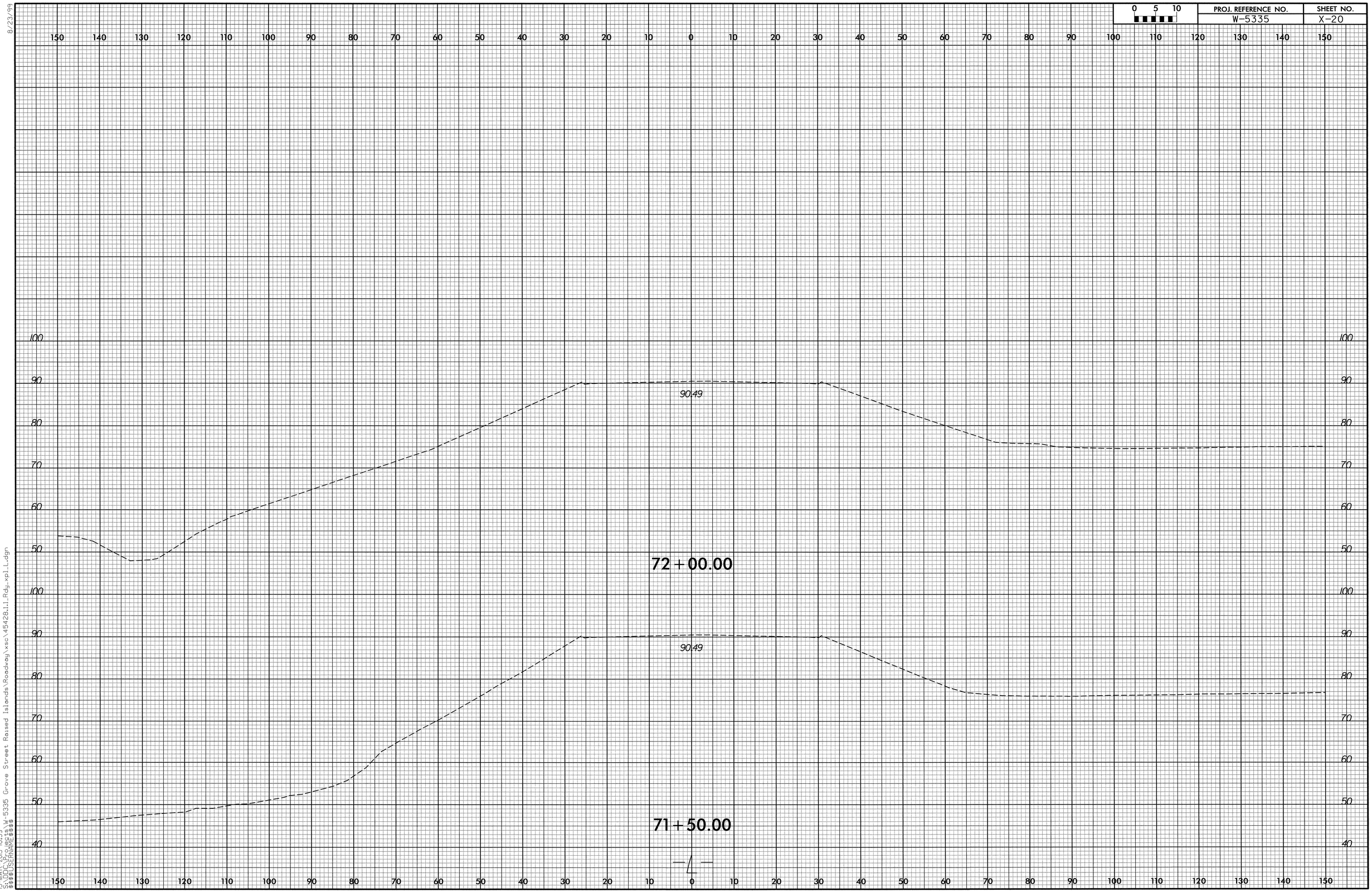

8/23/99
13-MAR-2013 10:59
S:\DDC\Projects\W-5335 Grove Street Raised Islands\Roadway\xsc\45428.1.1_Rdy_xpl_L.dgn
$$$$USERNAME$$$$

8/23/99

0 5 10	PROJ. REFERENCE NO.	SHEET NO.
	W-5335	X-21

51.58

13+50.00

31.75

13+00.00

35.96

12+50.00

53.55

12+00.00

89.07

11+50.00

13-MAR-2013 10:58
C:\Projects\W-5335 Grove Street Raised Islands\Roadway\xsc\45428.1.1_Rdy_xpl_Y.dgn
$$$$USER_NAME$$$$

8/23/99

0 5 10	PROJ. REFERENCE NO.	SHEET NO.
	W-5335	X-22

92.34

16+50.00

92.69

16+00.00

93.00

15+50.00

93.37

15+00.00

93.45

14+50.00

75.36

14+00.00

—Y—

13-MAR-2013 10:58
S:\DOT_Projects\W-5335 Grove Street Raised Islands\Roadway\xsc\45428.1.1_Rdy_xpl_Y.dgn
$$$$USERNAME$$$$

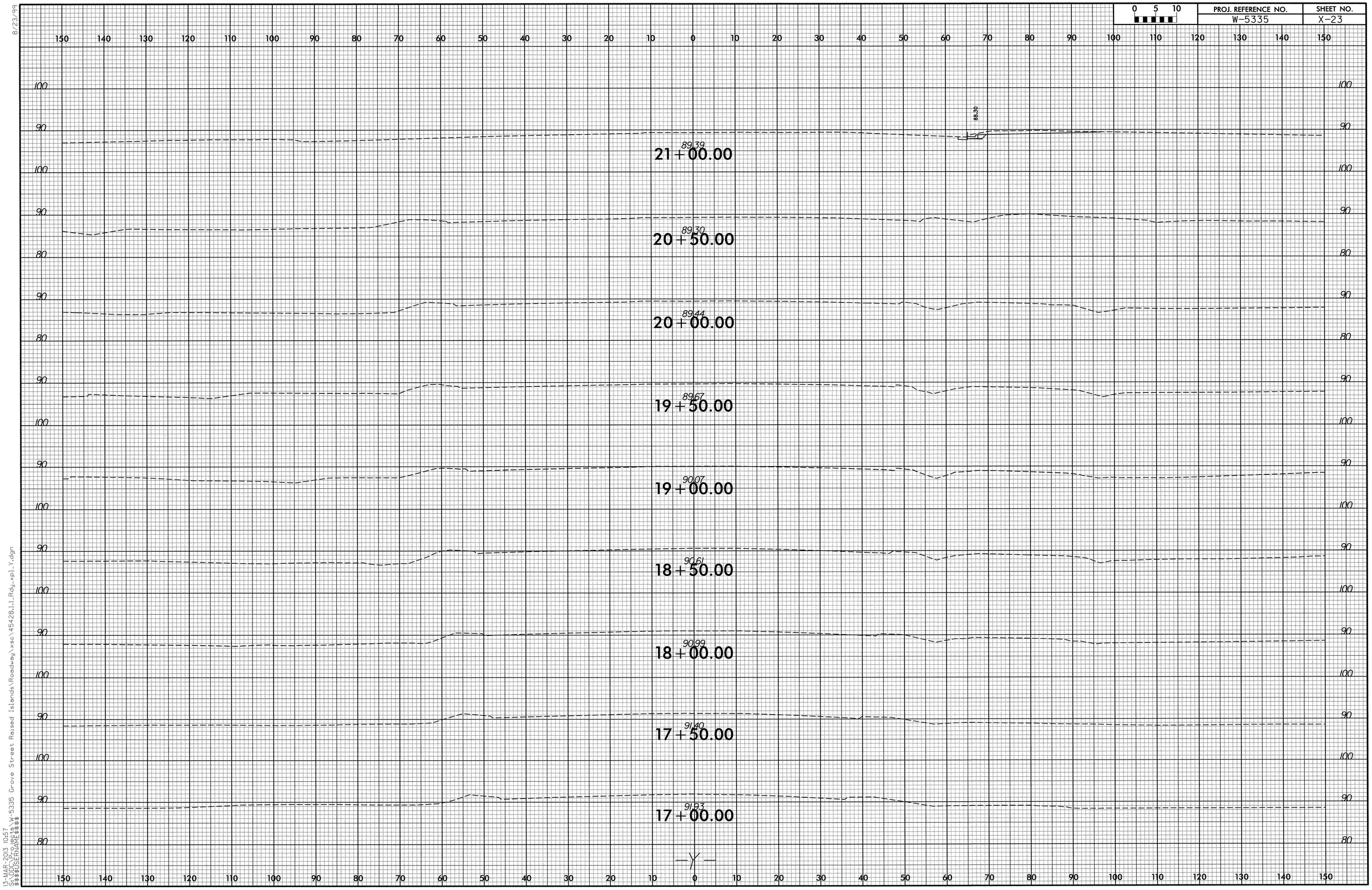

8/23/99

13-MAR-2013 10:57
S:\DOC\Projects\W-5335 Grove Street Raised Islands\Roadway\xsc\45428.1.1_Rdy_xpl_Y.dgn
$$$$USERNAME$$$$

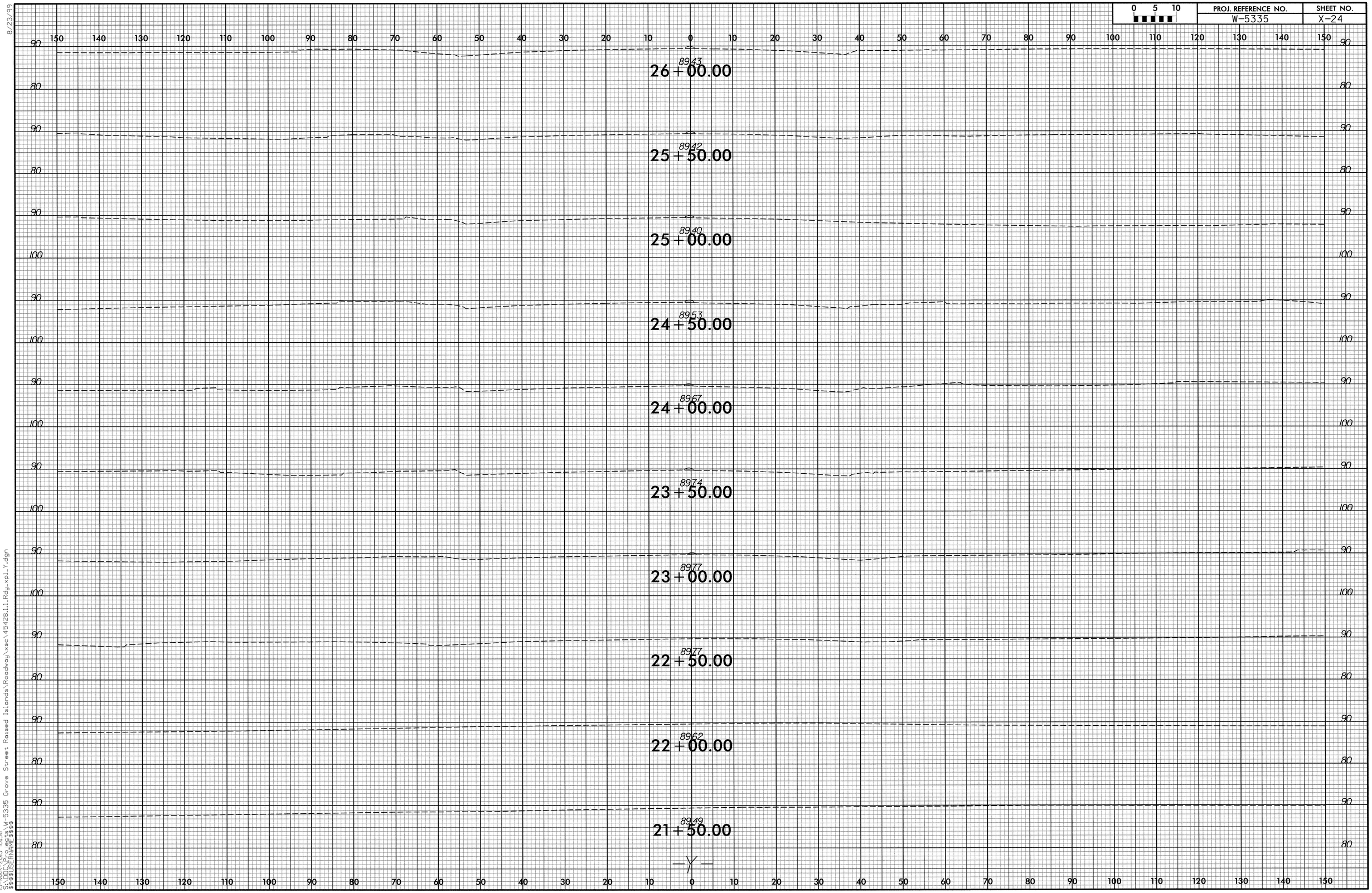

8/23/99

13-MAR-2013 10:56
S:\DDC\Projects\W-5335 Grove Street Raised Islands\Roadway\xsc\45428.1.1_Rdy_xpl_Y.dgn
$$$$USERNAME$$$$



0 5 10
PROJ. REFERENCE NO.
W-5335
SHEET NO.
X-25
8/23/99
30+50.00
8960
30+00.00
8959
29+50.00
8962
29+00.00
8959
28+50.00
8963
28+00.00
8967
27+50.00
8970
27+00.00
8956
26+50.00
8944
-Y-
13-MAR-2013 10:56
S:\DDC\Projects\W-5335 Grove Street Raised Islands\Roadway\xsc\45428.1.1_Rdy_xpl_Y.dgn
$$$$USERNAME$$$$



8/23/99

13-MAR-2013 10:55
S:\DDC\Projects\W-5335 Grove Street Raised Islands\Roadway\xsc\45428.1.1_Rdy_xpl_Y.dgn
$$$$USERNAME$$$$

8/23/99

0 5 10	PROJ. REFERENCE NO.	SHEET NO.
	W-5335	X-27

87.01
39+50.00

16#1
86.64
-Y- SHEAR LINE
87.62
39+00.00

12#1
86.77
88.10
38+50.00

88.40
38+00.00

88.74
37+50.00

88.97
37+00.00

89.15
36+50.00

89.31
36+00.00

89.38
35+50.00

-Y-

13-MAR-2013 10:55
$$$$USERNAME$$$$
S:\TDOT\Projects\W-5335 Grove Street Raised Islands\Roadway\xsc\45428.11.Rdy_xpl_Y.dgn

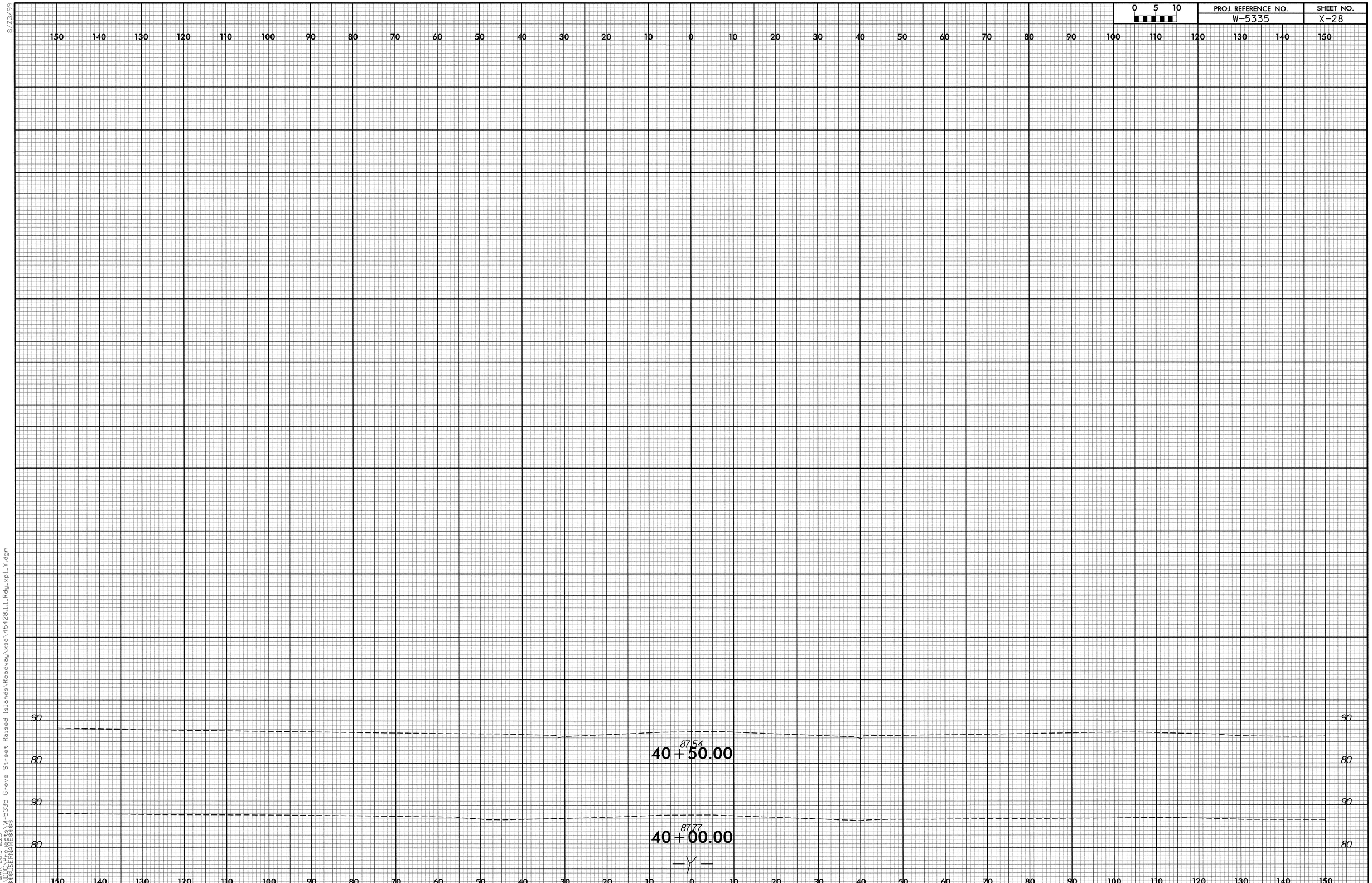

8/23/99

13-MAR-2013 11:23
S:\DOC\Projects\W-5335 Grove Street Raised Islands\Roadway\xsc\45428.1.1_Rdy_xpl_Y.dgn
$$$$USERNAME$$$$