

27-SEP-2012 10:46
 P:\TIPProc\10-15-12\B-4810\Traffic\Signing\VPMP\Pavement Marking Seed.dgn
 sjohns - All 12/27/12

T.I.P.: B-4810

CONTRACT: C-203032

**STATE OF NORTH CAROLINA
DEPARTMENT OF TRANSPORTATION**

**PAVEMENT MARKING PLAN
ROWAN COUNTY**

LOCATION: BRIDGE NO.12 OVER BACK CREEK ON SR 1547

TIP NO. B-4810	SHEET NO. PMP-1
APPROVED:	
DATE: 9/27/12	
SEAL 	

ROADWAY STANDARD DRAWING

THE FOLLOWING ROADWAY STANDARDS AS APPEAR IN "ROADWAY STANDARD DRAWINGS" - PROJECT SERVICES UNIT - N.C. DEPARTMENT OF TRANSPORTATION - RALEIGH, N.C., DATED JANUARY 2012 ARE APPLICABLE TO THIS PROJECT AND BY REFERENCE HEREBY ARE CONSIDERED A PART OF THESE PLANS:

STD. NO.	TITLE
1205.01	PAVEMENT MARKINGS - LINE TYPES AND OFFSETS
1205.02	PAVEMENT MARKINGS - 2 LANE AND MULTILANE ROADWAYS
1205.12	PAVEMENT MARKINGS - BRIDGES
1261.01	GUARDRAIL AND BARRIER DELINEATOR SPACING
1261.02	GUARDRAIL AND BARRIER DELINEATOR TYPES
1262.01	GUARDRAIL END DELINEATION

**PAVEMENT
MARKING SCHEDULE**

SYMBOL	DESCRIPTION
	THERMOPLASTIC LINES (4")
TI	YELLOW DOUBLE CENTER
TA	WHITE EDGELINE


GENERAL NOTES

THE FOLLOWING GENERAL NOTES APPLY AT ALL TIMES FOR THE DURATION OF THE CONSTRUCTION PROJECT, EXCEPT WHEN OTHERWISE NOTED IN THE PLAN, OR DIRECTED BY THE ENGINEER.

- A) INSTALL PAVEMENT MARKINGS AND PAVEMENT MARKERS ON THE FINAL SURFACE AS FOLLOWS:
- | ROAD NAME | MARKING | MARKER |
|-----------|---------------|--------|
| ALL | THERMOPLASTIC | NONE |
- B) TIE PROPOSED PAVEMENT MARKING LINES TO EXISTING PAVEMENT MARKING LINES.
 C) REMOVE/REPLACE ANY CONFLICTING/DAMAGED PAVEMENT MARKINGS AND MARKERS.
 D) PASSING ZONES WILL BE DETERMINED IN THE FIELD AND MUST BE APPROVED BY THE ENGINEER.

PLAN PREPARED BY: N.C.D.O.T. SIGNING AND DELINEATION UNIT

SUSAN B. KUNZ SIGNING & DELINEATION REGIONAL ENGINEER
STACEY W. JOHNS SIGNING & DELINEATION DESIGN ENGINEER

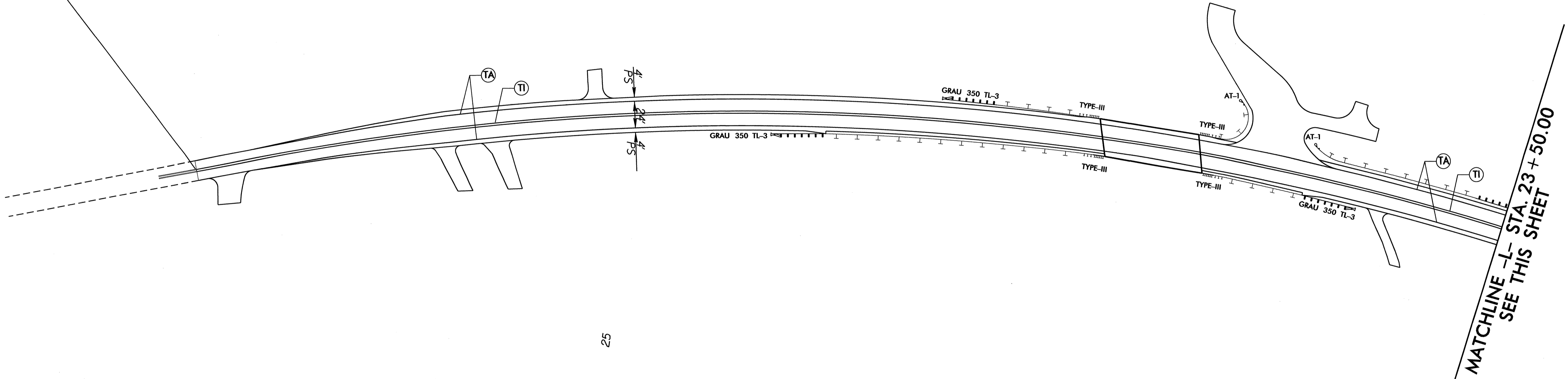


INDEX

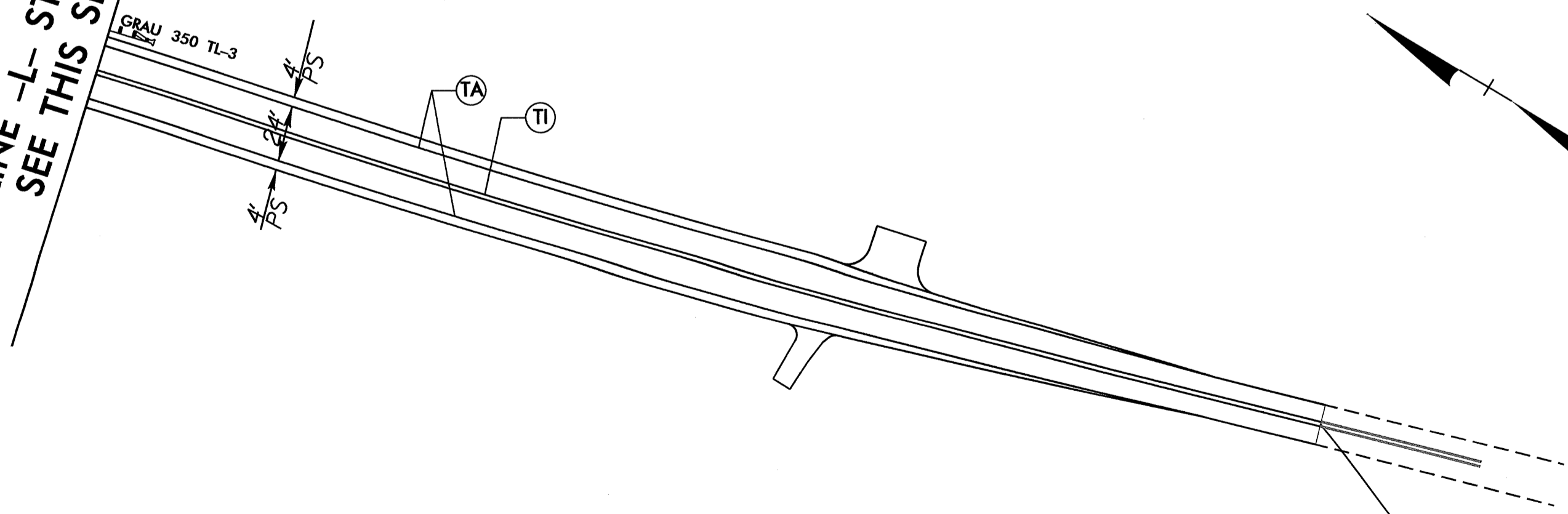
SHEET NO.	DESCRIPTION
PMP-1	PAVEMENT MARKING PLAN TITLE, SCHEDULE SHEET
PMP-2	PAVEMENT MARKING DETAIL

TIP NO. B-4810	SHEET NO. PMP-2
APPROVED: <i>[Signature]</i>	
DATE: 9/27/12	
SEAL	

BEGIN B-4810 TIE TO EXISTING
STA. 11+50.00 -L-



MATCHLINE -L- STA. 23+50.00
SEE THIS SHEET



END B-4810 TIE TO EXISTING
STA. 29+00.00 -L-

EXISTING and PROPOSED SIGNS
GRAHAM ROAD (SR 1547)

24-SEP-2012 14:05
 P:\TIPProc\B-4810\B-4810-Traffic\Signing\PM\B-4810_PMP.dgn
 2johns AL 11/24/12