
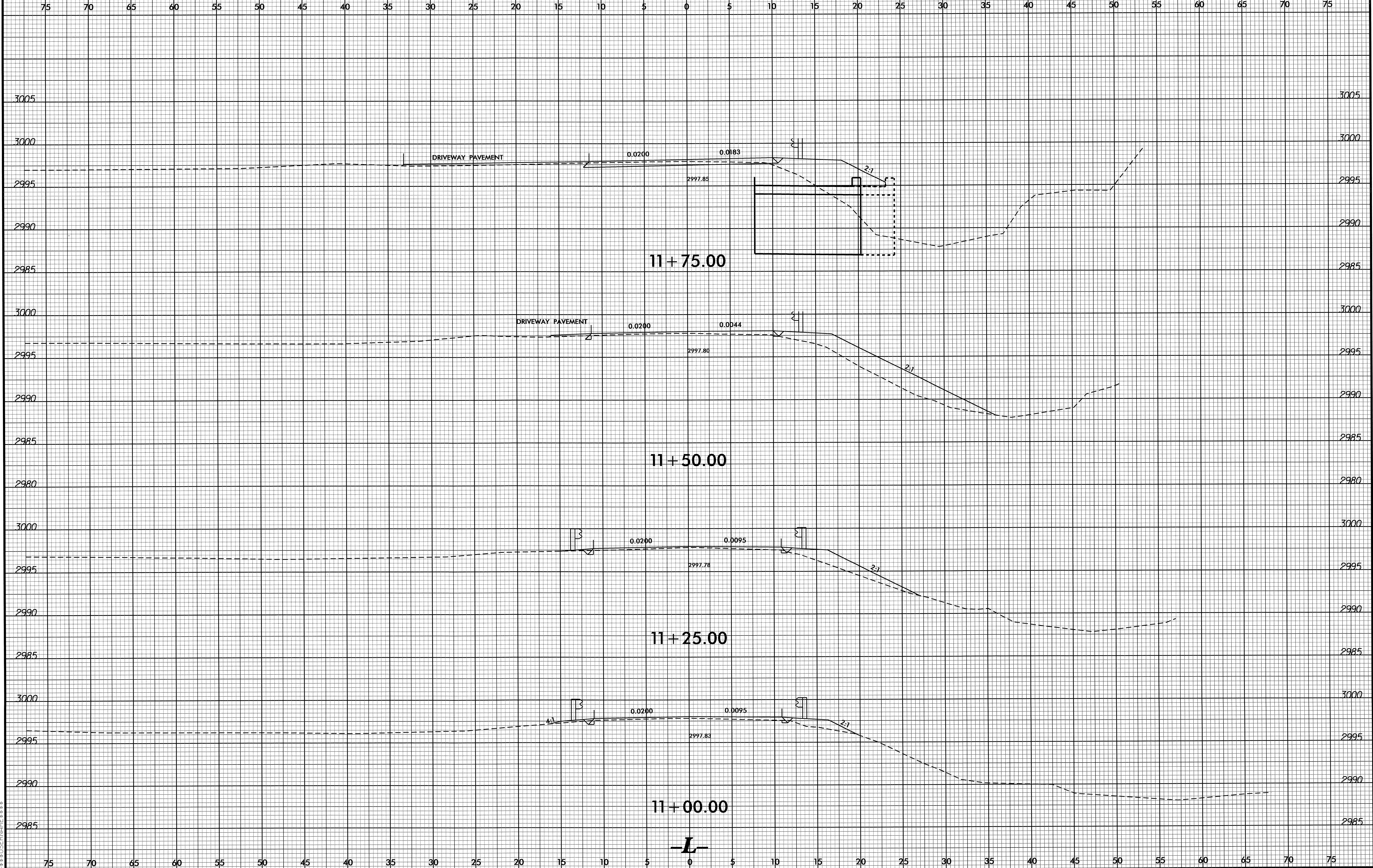


8/23/99



PROJ. REFERENCE NO.
B-4182

SHEET NO.
X-2



DRIVEWAY PAVEMENT

0.0200 0.0183

2997.85

11+75.00

DRIVEWAY PAVEMENT

0.0200 0.0044

2997.80

11+50.00

0.0200 0.0095

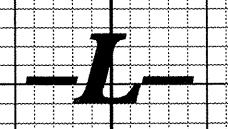
2997.78

11+25.00

0.0200 0.0095

2997.83

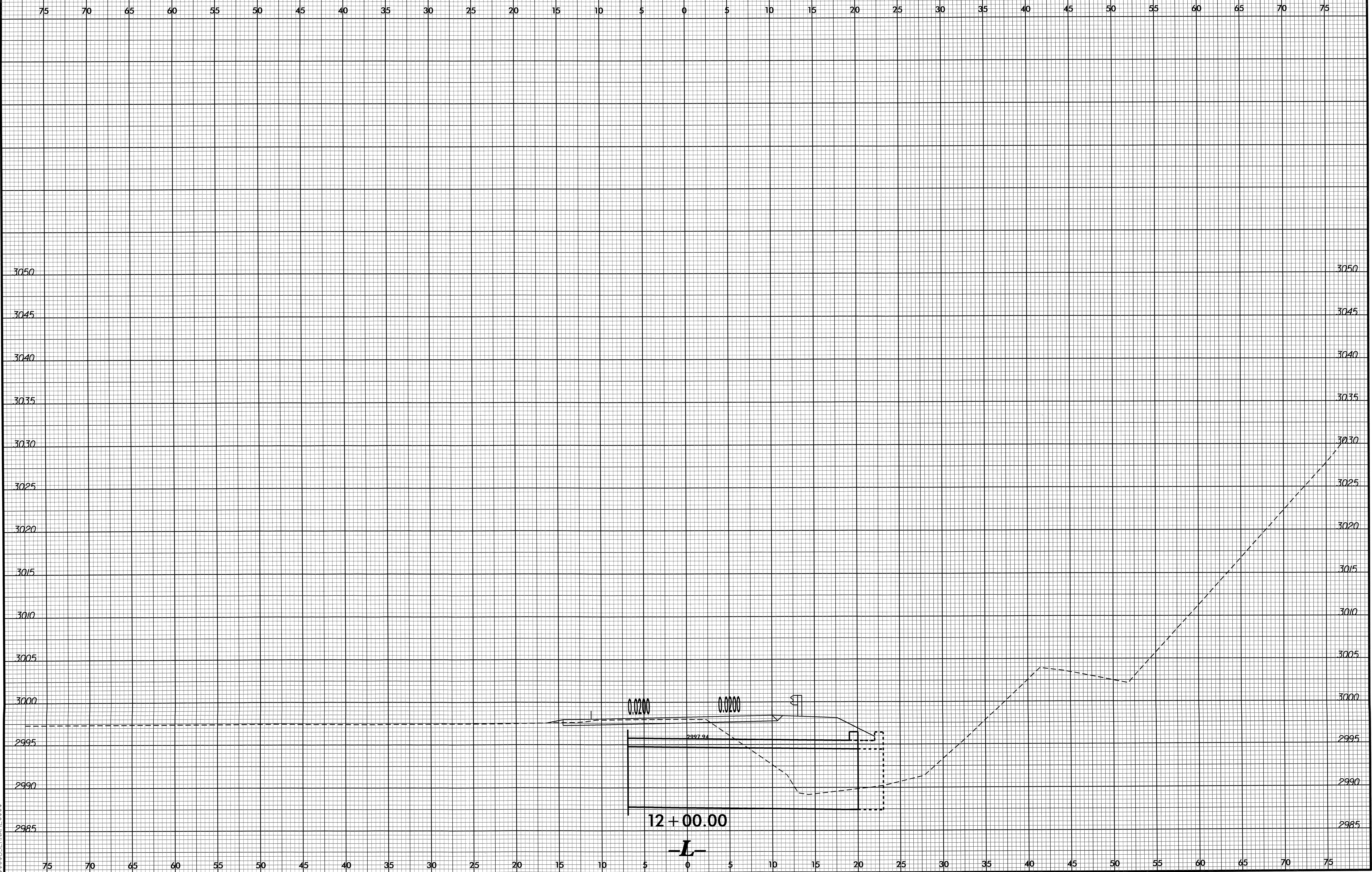
11+00.00



B:\DEC-2012\MS\CV\B-4182-rdy-xp1.dgn
3/3/99 10:58:38 AM

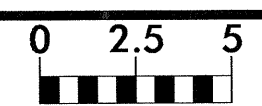
8/23/99

0	2.5	5	PROJ. REFERENCE NO.	SHEET NO.
■■■■■			B-4182	X-3



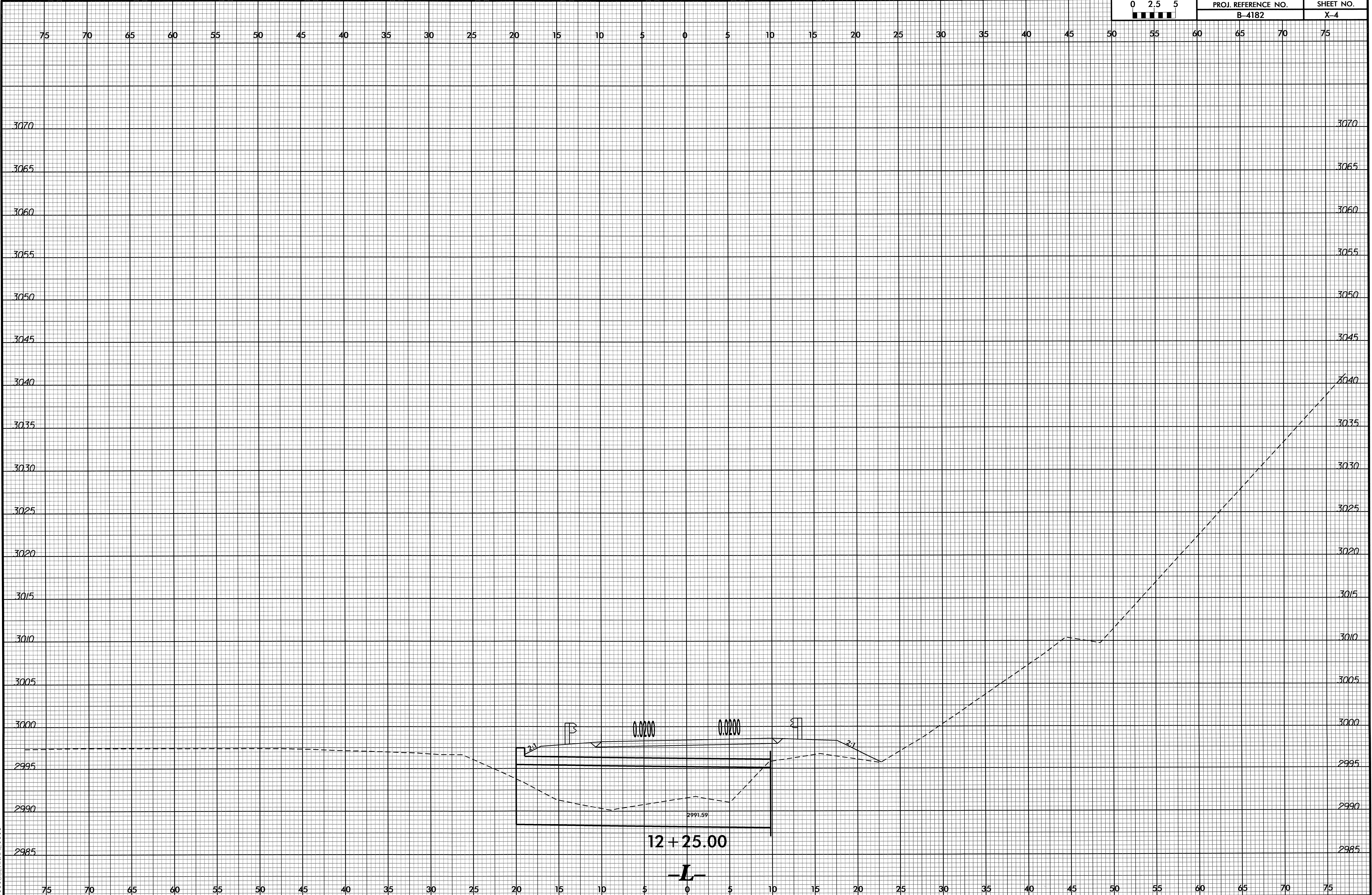
3 DEC 2002 11:55
P:\PROJECTS\B-4182\RDY.XP1.DGN
\$\$\$\$\$ USE FRAMES \$\$\$\$\$

8/23/99



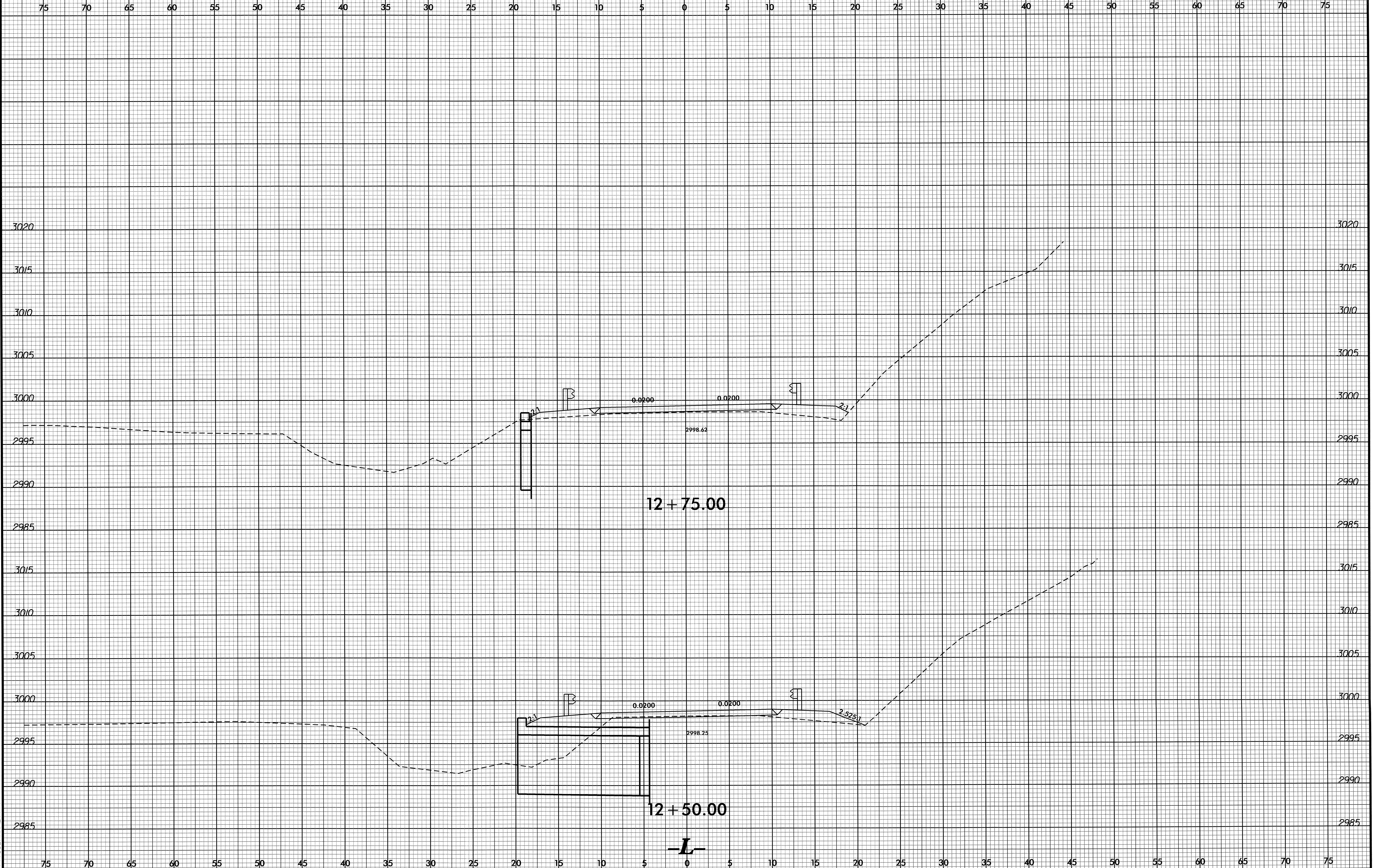
PROJ. REFERENCE NO.
B-4182

SHEET NO.
X-4



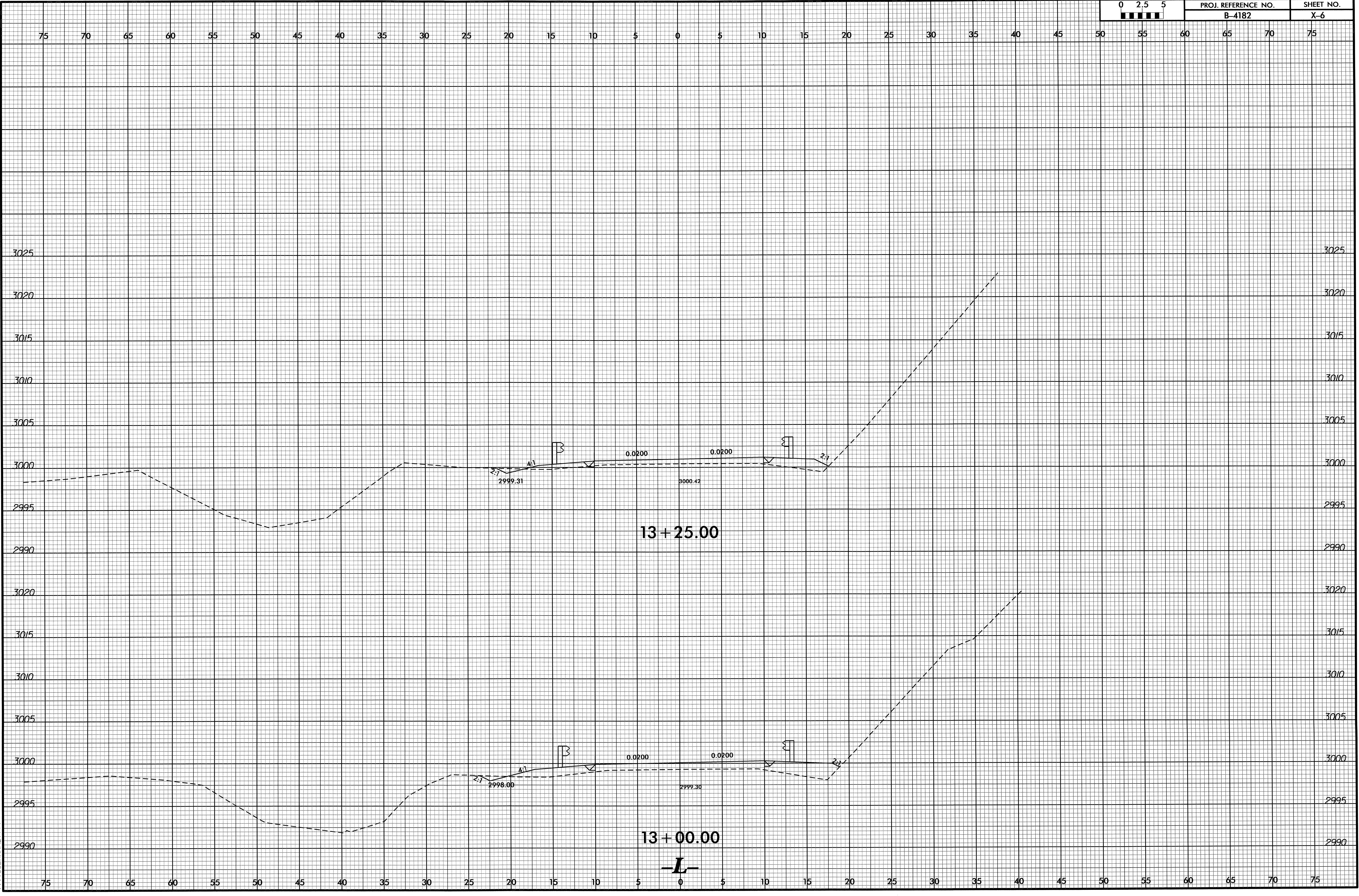
I:\FC-202\115
R:\Roadway\SC\B-4182_rdlj_xpl.dgn
\$\$\$\$\$SECRET\$\$\$\$\$

8/23/99




I:\3-DEC-2002\1145\Roadway\XSC\12-4182-rdy-xpl.dgn
\$\$\$\$\$USER\$TIME\$\$\$\$\$

8/22/99

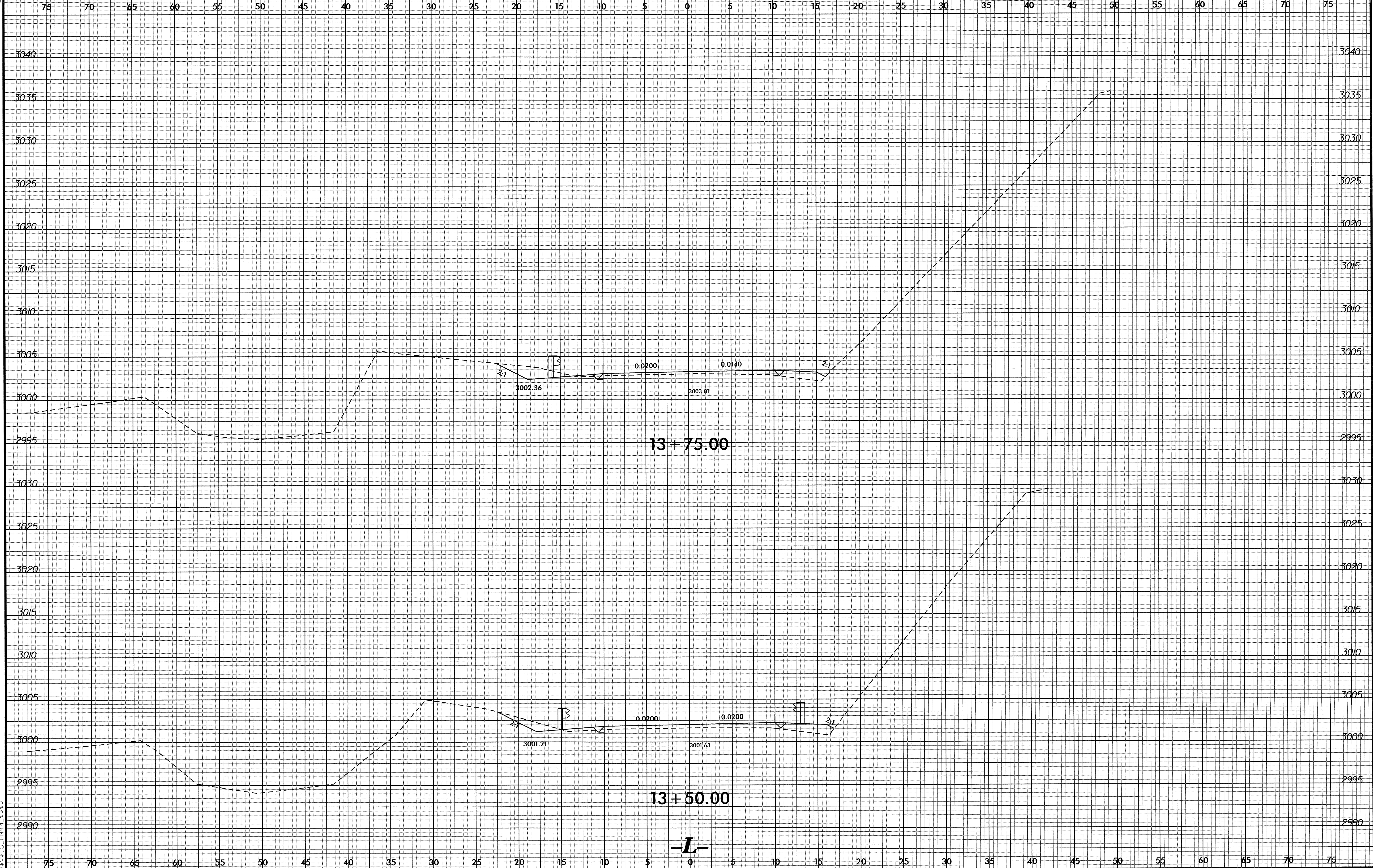


I:\3-DEC-2002\1145
P:\Roadway\35C\16-4182-rdu-1.dgn
\$\$\$\$\$RVAWE\$\$\$\$\$

B-23/99



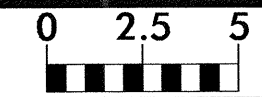
PROJ. REFERENCE NO.	SHEET NO.
B-4182	X-7



B:\DEC-2012\115\CV\4182.rdy.xpl.dgn

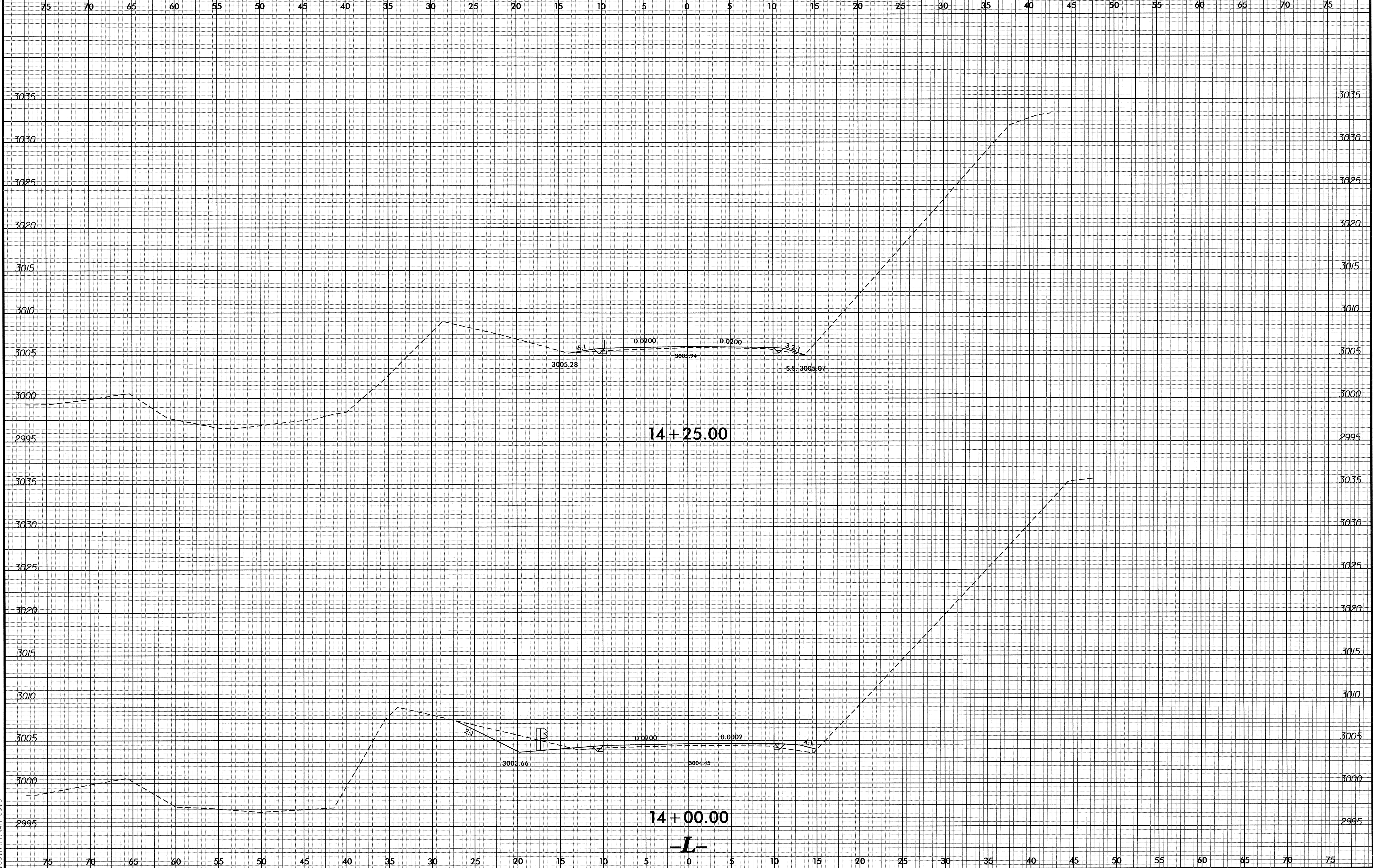


8/23/99



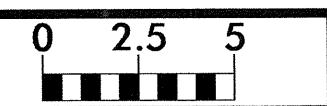
PROJ. REFERENCE NO.
B-4182

SHEET NO.
X-8



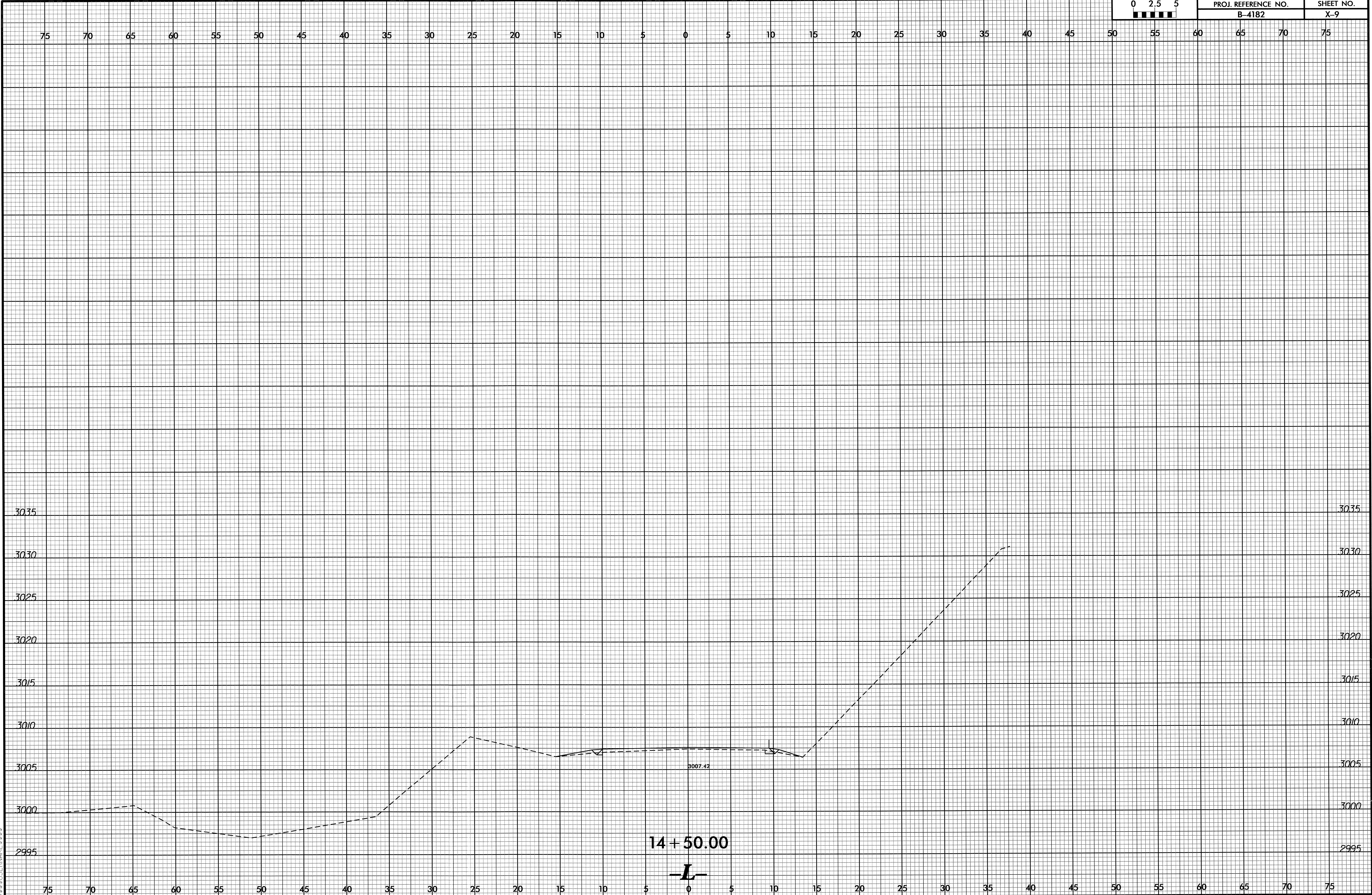
13 DEC 2012 11:55
 P:\CADD\B-4182_rdy_xpl.dgn
 \$\$\$USERNAME\$\$\$

B:\23\99

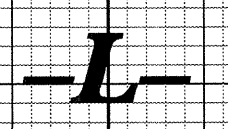


PROJ. REFERENCE NO.
B-4182

SHEET NO.
X-9



14 + 50.00



13 DEC 2012 11:51
P:\DC-2012\1150\DC-Nb-4182-rdy-xpl.dgn
\$\$\$\$\$SECRET\$\$\$\$\$