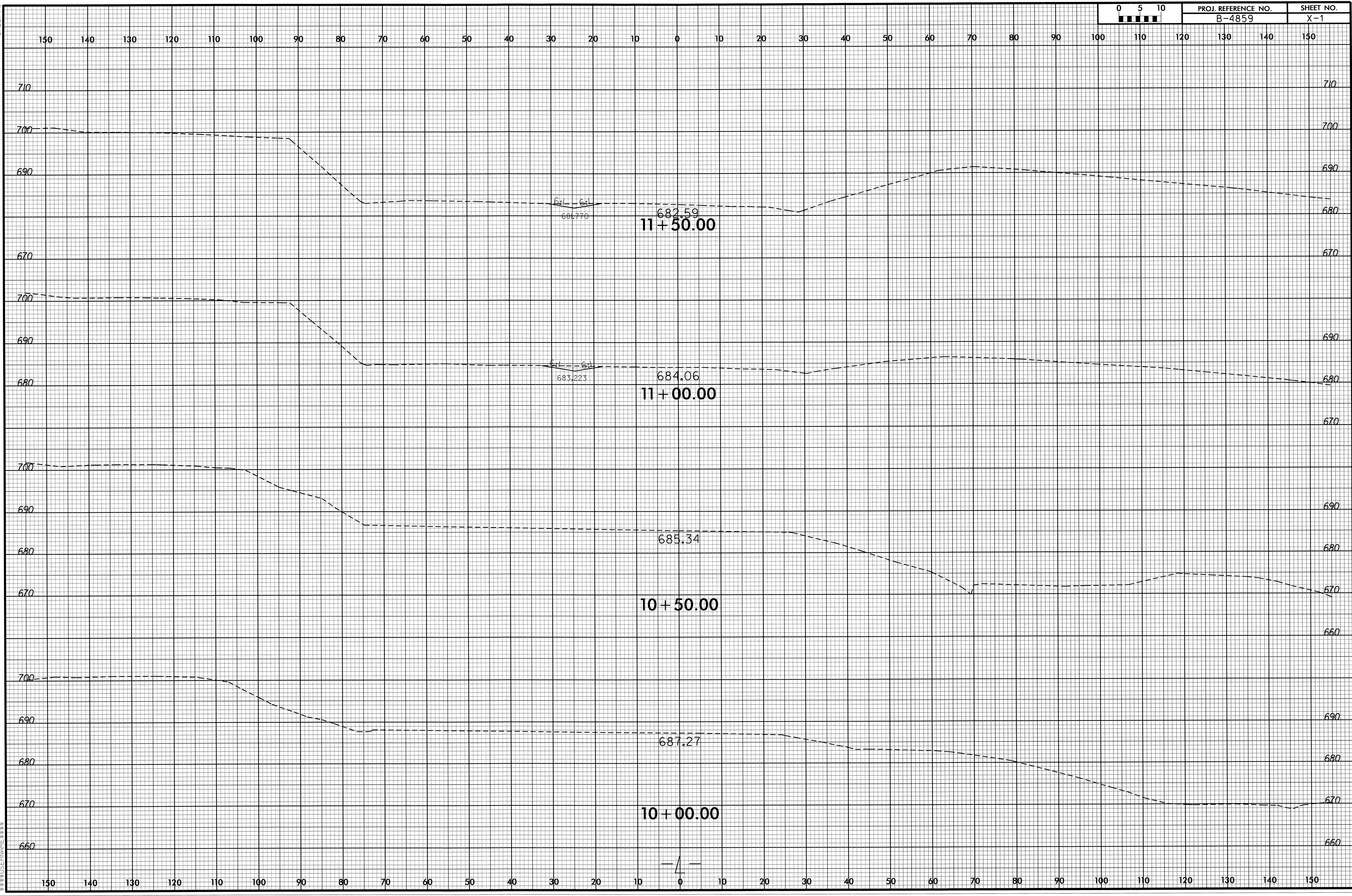



PROJ. REFERENCE NO.	SHEET NO.
B-4859	X-1



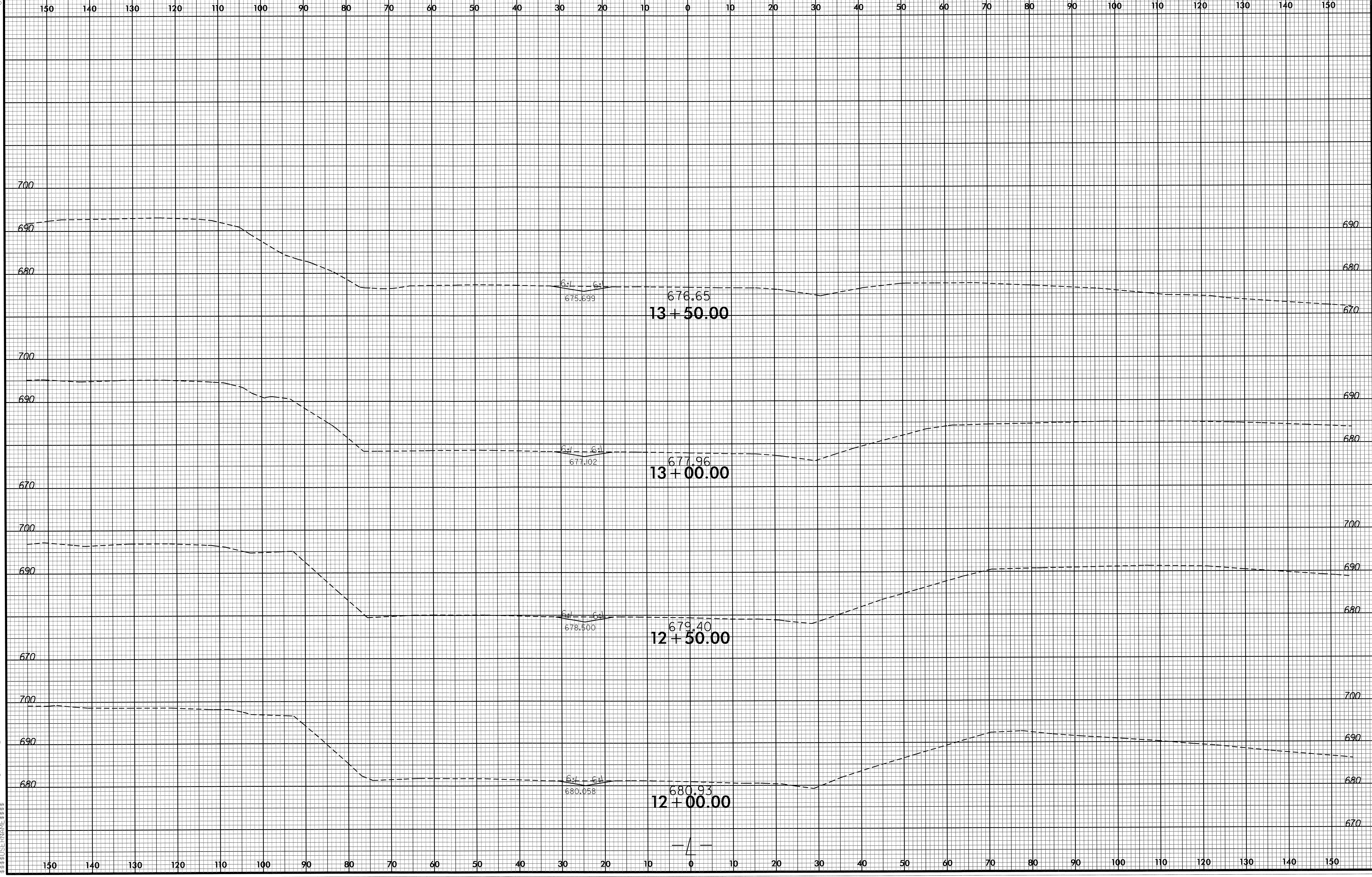
8/23/99

09-Nov-2012 10:26  
S:\PROJECTS\B-4859\1.dgn

8/23/99

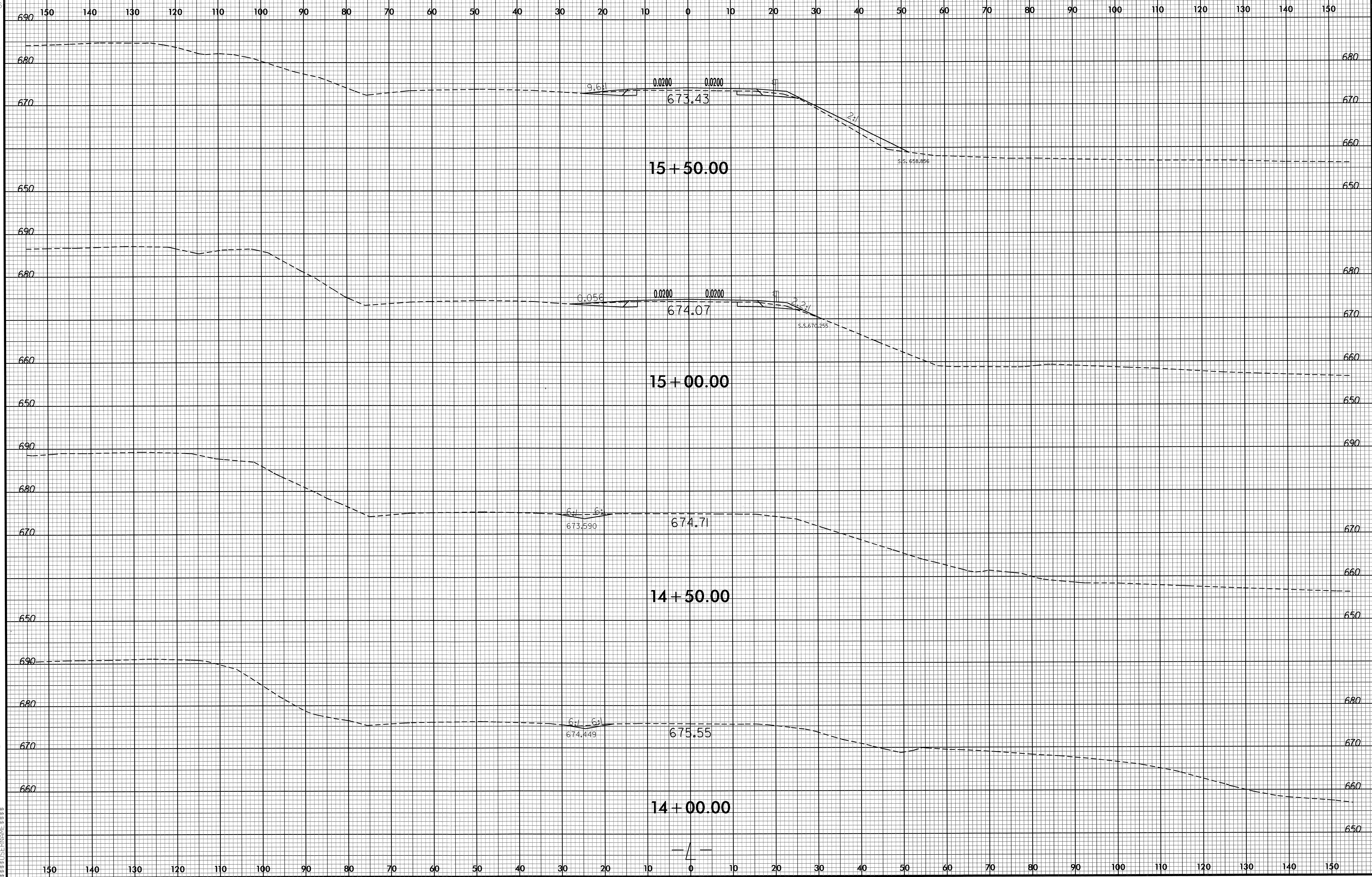


PROJ. REFERENCE NO.	SHEET NO.
B-4859	X-2



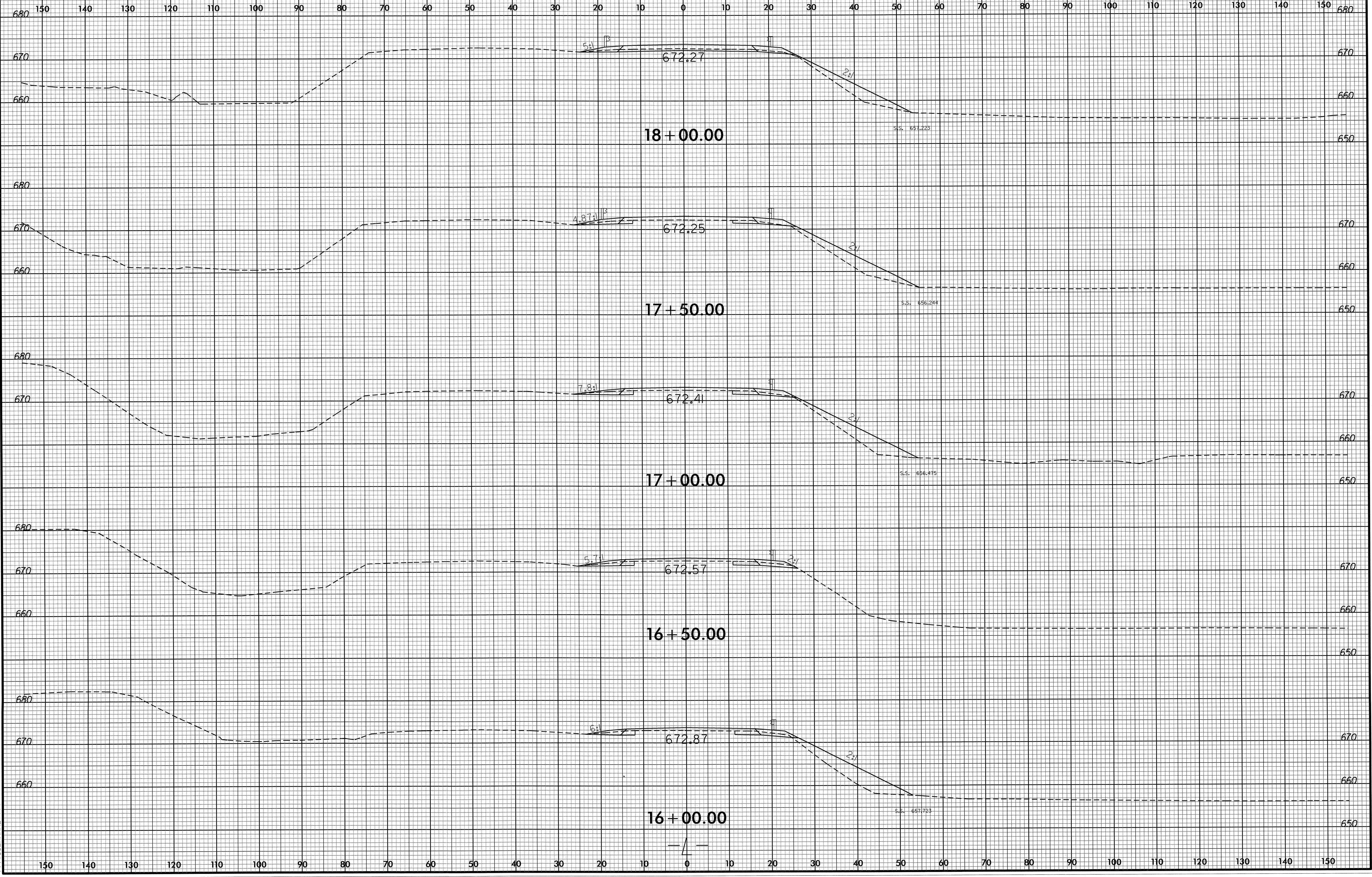
09-NOV-2012 10:26  
 T:\GIS\DRAWING\B-4859\_rdu\_xpl.dgn  
 633951741

8/23/99



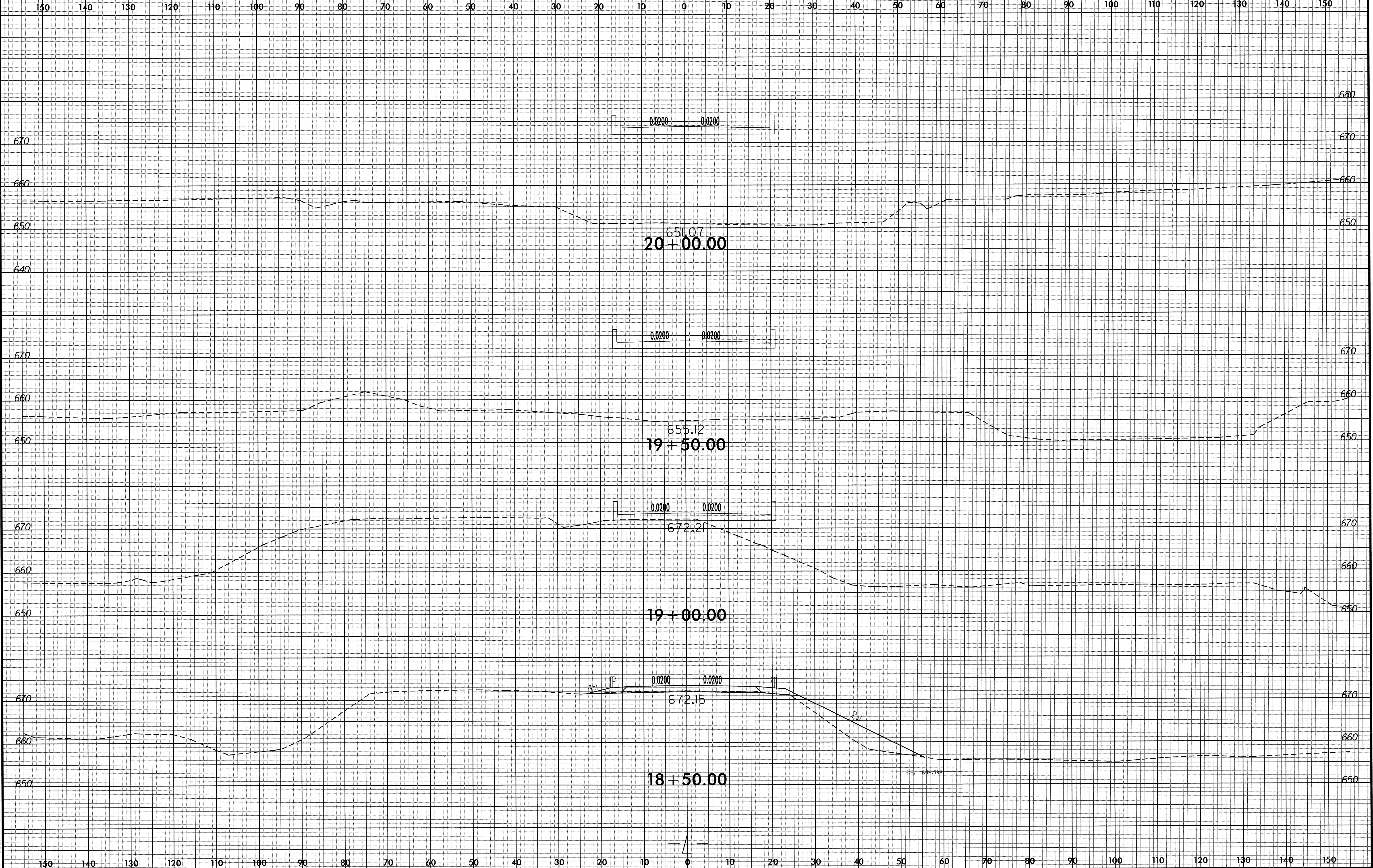
09-NOV-2012 10:26  
43405584659\_rdy\_xpl.dgn

8/23/99



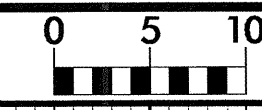
09-NOV-2012 10:25  
P:\Roadway\XST\4859\_r.dwg\_xpl.dwg  
\$\$\$\$\$USER\$NAME\$\$\$\$\$

8/22/99

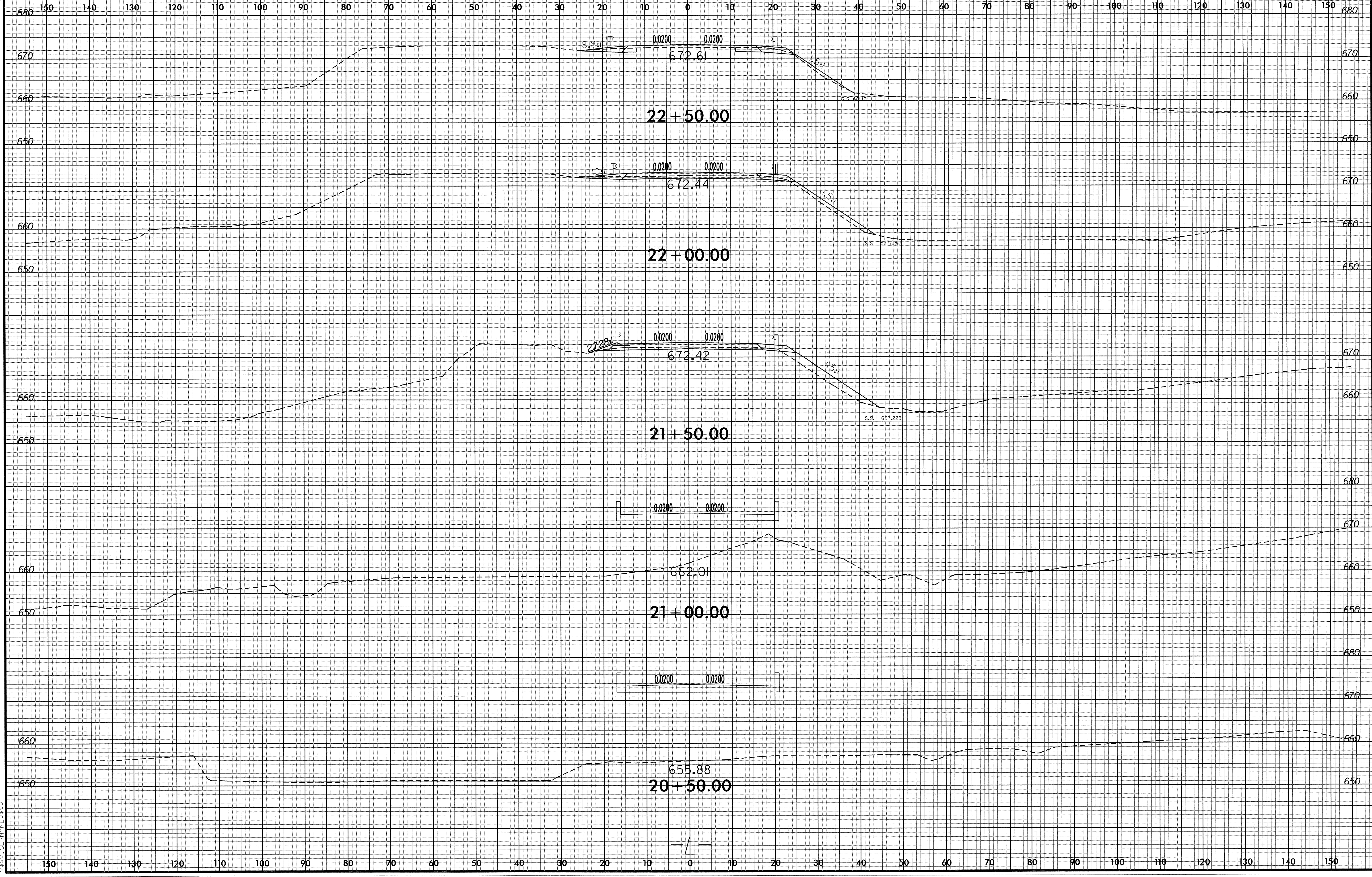


08-NOV-2012 10:25  
P:\Roadway\XSC\4859\_rdu-xpl.dgn  
\$\$\$\$USER\$NAME\$\$\$\$

8/23/99



PROJ. REFERENCE NO.	SHEET NO.
B-4859	X-6



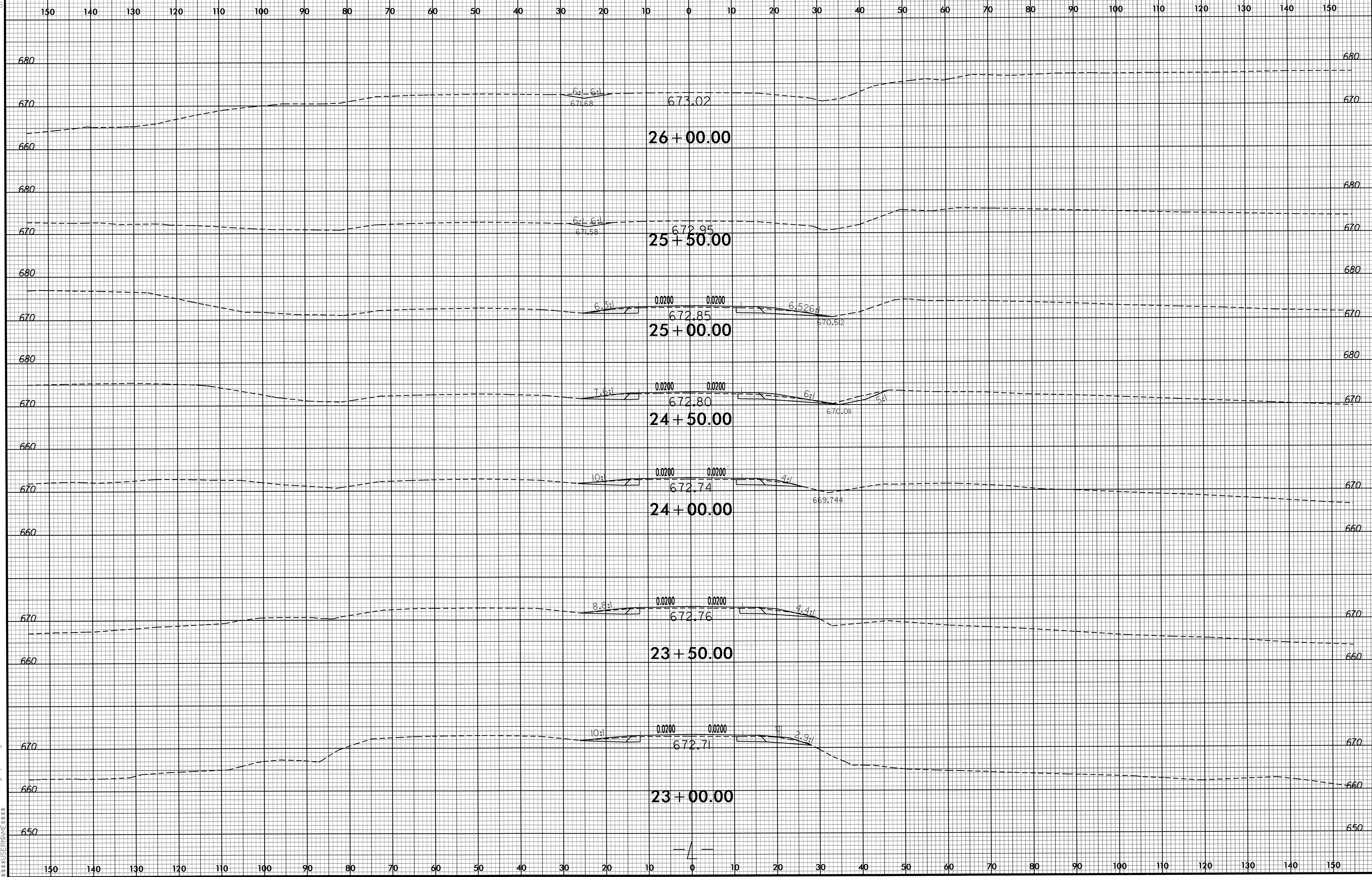
09-Nov-2012 02:25  
B:\PROJECTS\B-4859\rdg\_xpl.dgn

8/23/99



PROJ. REFERENCE NO.  
B-4859

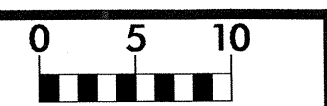
SHEET NO.  
X-7



09-NOV-2012 10:25  
 P:\Roadway\SCN\B4859\_rdy\_xpl.dgn  
 P:\USER\B4859

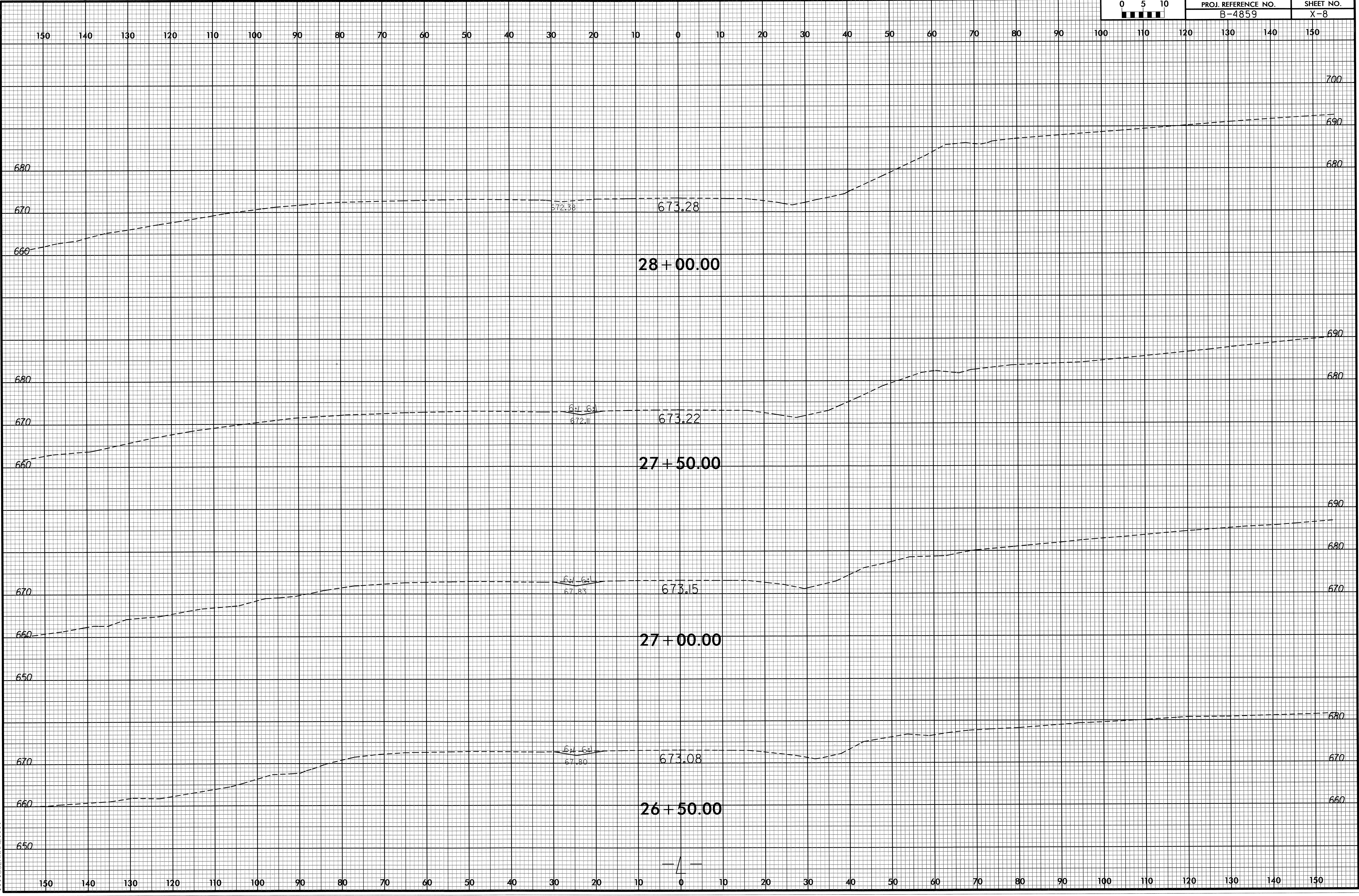


8/22/09




PROJ. REFERENCE NO.  
B-4859

SHEET NO.  
X-8



08-NOV-2012 10:25  
R:\Roadwork\XSC\B-4859\_r.dwg  
\$\$\$\$\$USERNAME\$\$\$\$\$



150 140 130 120 110 100 90 80 70 60 50 40 30 20 10 0 10 20 30 40 50 60 70 80 90 100 110 120 130 140 150

