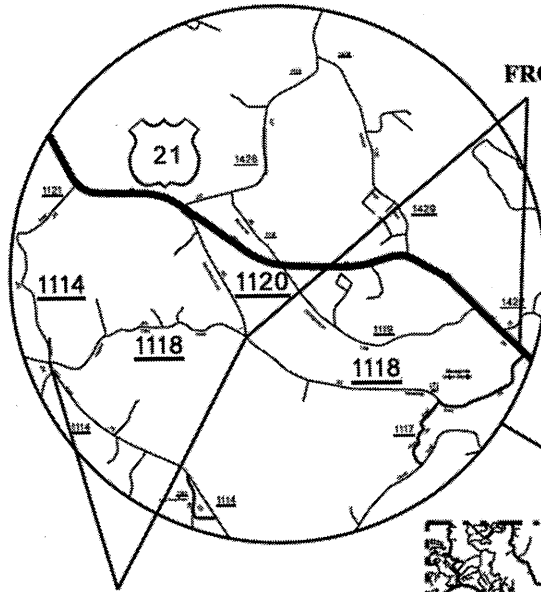


STATE OF NORTH CAROLINA  
DIVISION OF HIGHWAYS

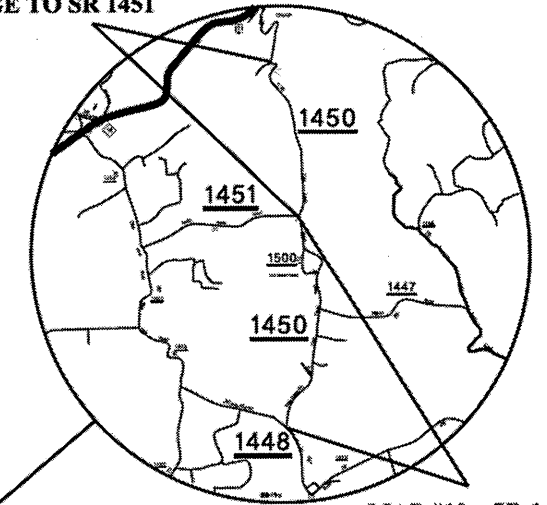
**ALLEGHANY COUNTY**

ASPHALT SURFACE TREATMENT

MAP #5 SR 1118  
FROM SR 1120 TO US 21

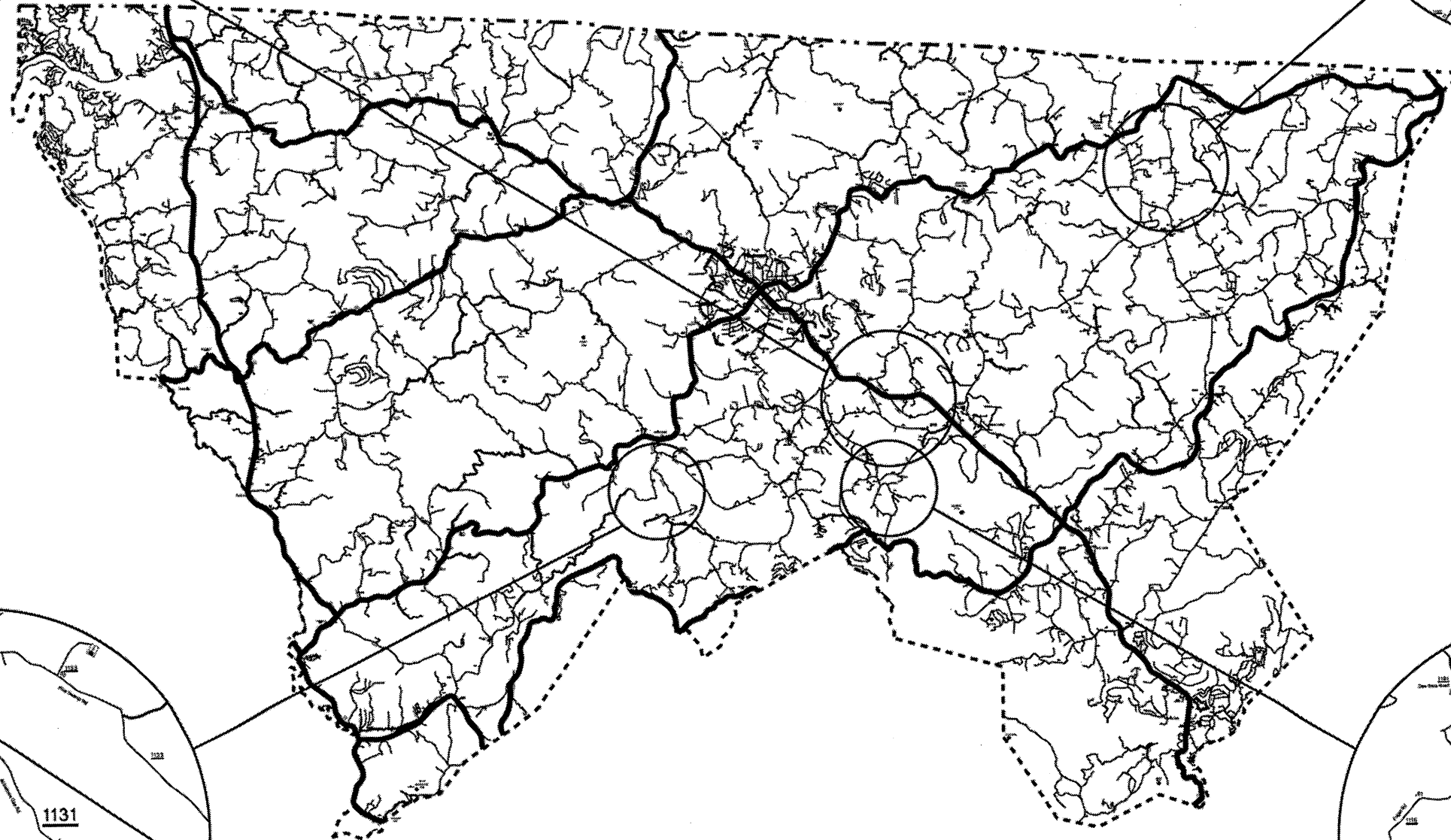


MAP #9 SR 1450  
FROM BRIDGE TO SR 1451

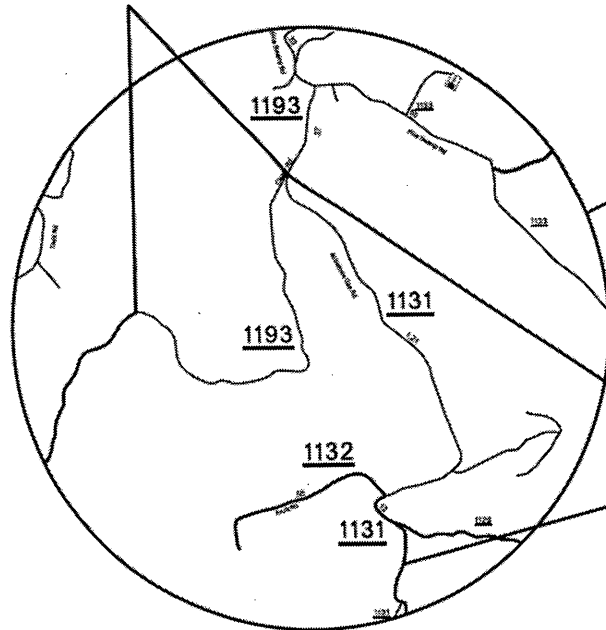


MAP #4 SR 1118  
FROM SR 1114 TO SR 1120

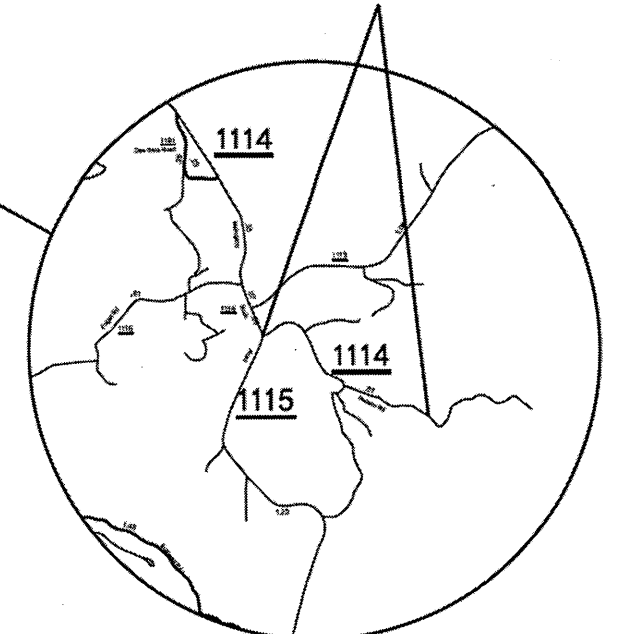
MAP #10 SR 1450  
FROM SR 1451 TO SR 1448



MAP #2 SR 1193  
FROM SR 1131 TO  
END OF PAVEMENT



MAP #3 SR 1114  
FROM SR 1115 TO DEAD END



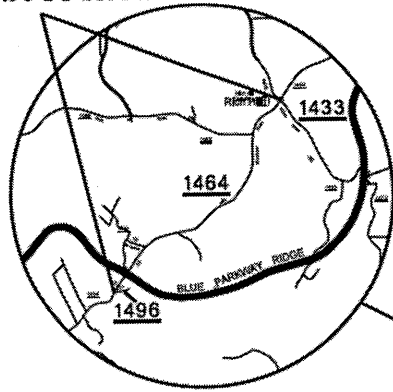
MAP #1 SR 1131  
FROM SR 1193 TO  
END OF PAVEMENT

8/17/99  
 P:\DEC-2012\_0849  
 P:\DEC-2012\_0849\Projects\Resurfacing\2013\Dist 1 AST\2013 Alleghany AST Maps.dgn  
 User: jay.miller Date: 12/28/12



8/17/99

MAP #7 SR 1464  
FROM SR 1496 TO SR 1433



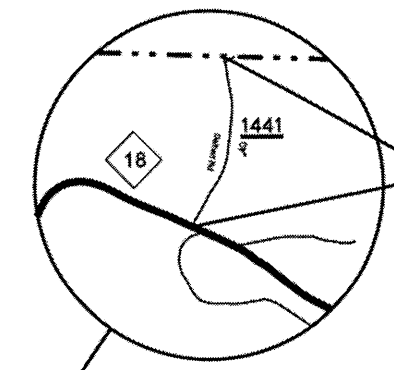
STATE OF NORTH CAROLINA  
DIVISION OF HIGHWAYS

---

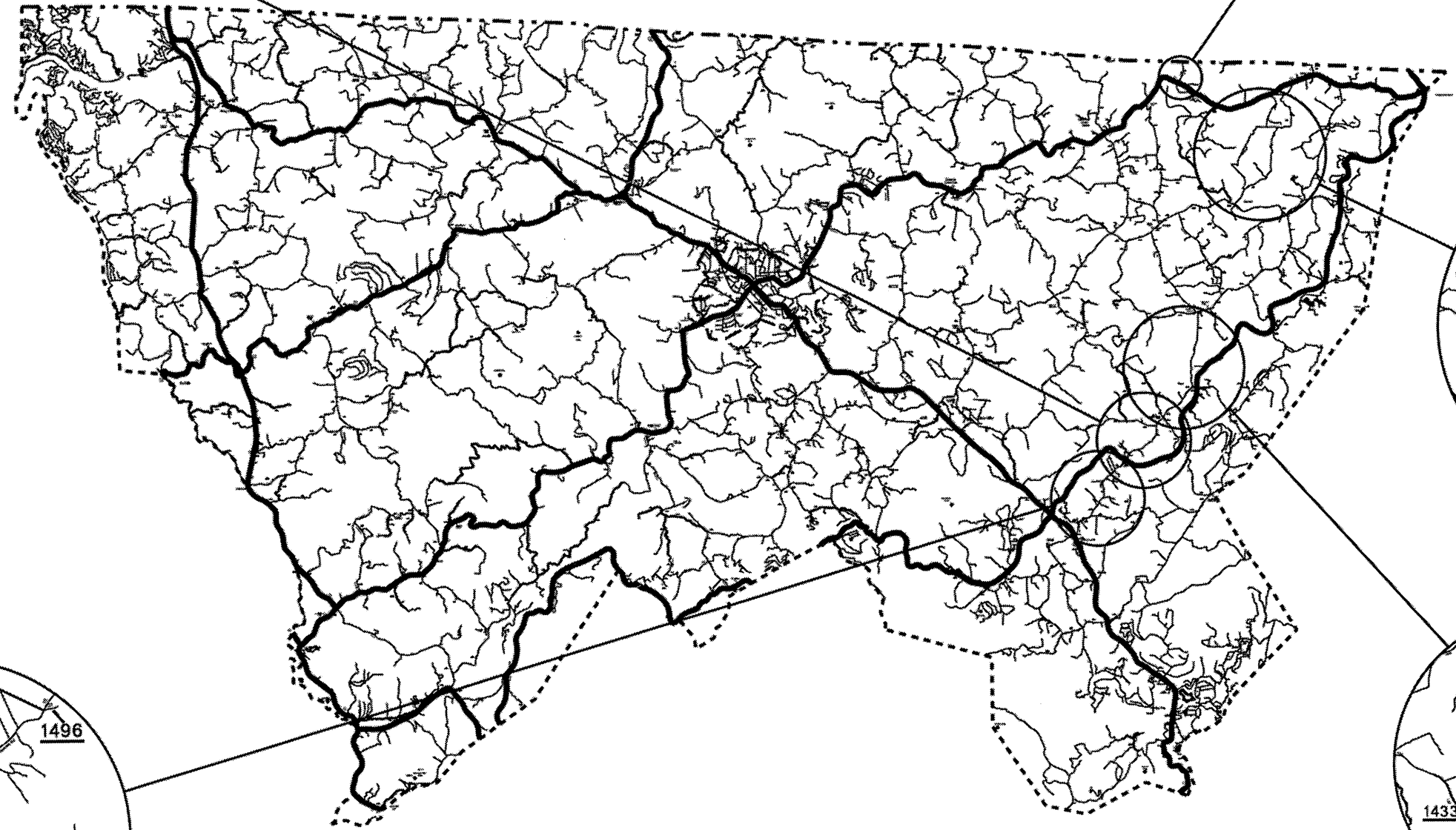
# ALLEGHANY COUNTY

---

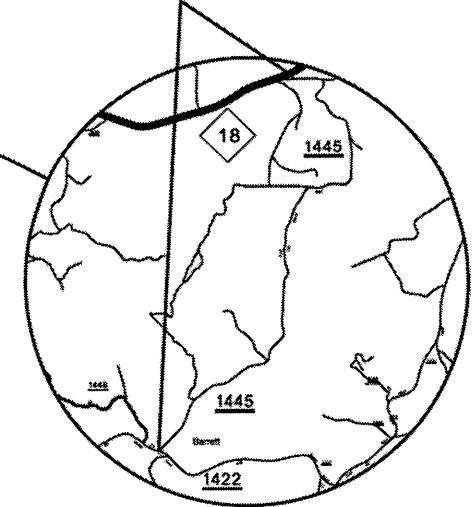
ASPHALT SURFACE TREATMENT



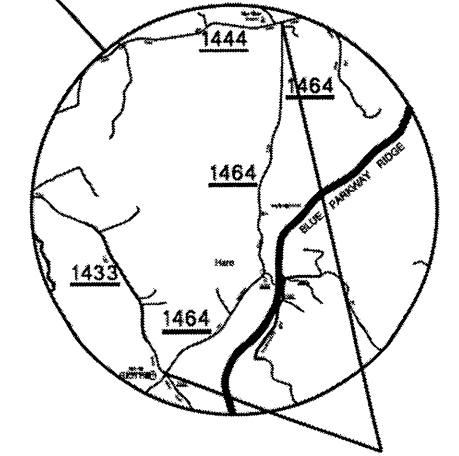
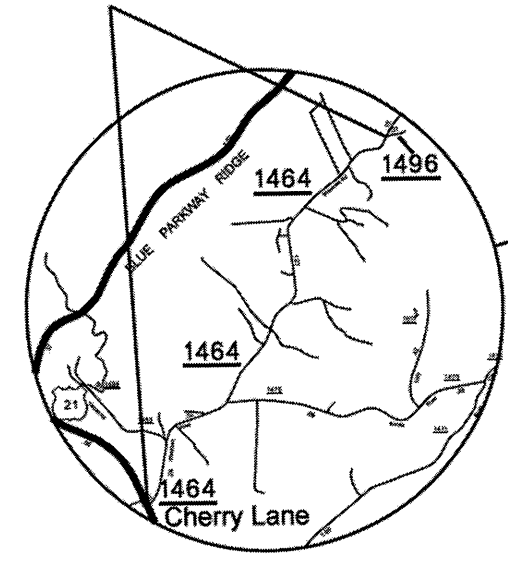
MAP #12 SR 1441  
FROM NC 18 TO  
VIRGINIA STATE LINE



MAP #11 SR 1445  
FROM SR 1422 TO NC 18



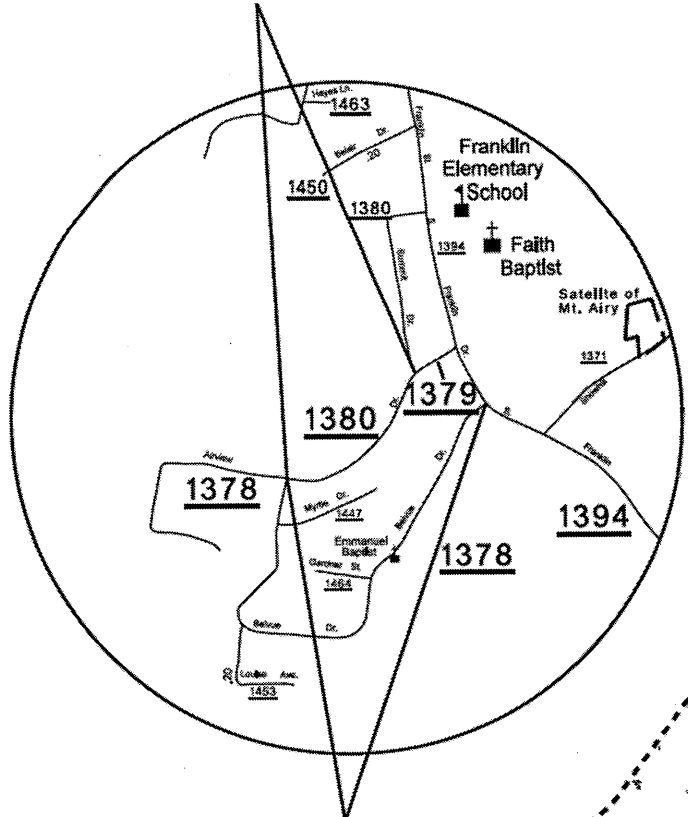
MAP #6 SR 1464  
FROM US 21 TO SR 1496



MAP #8 SR 1464  
FROM SR 1433 TO SR 1444

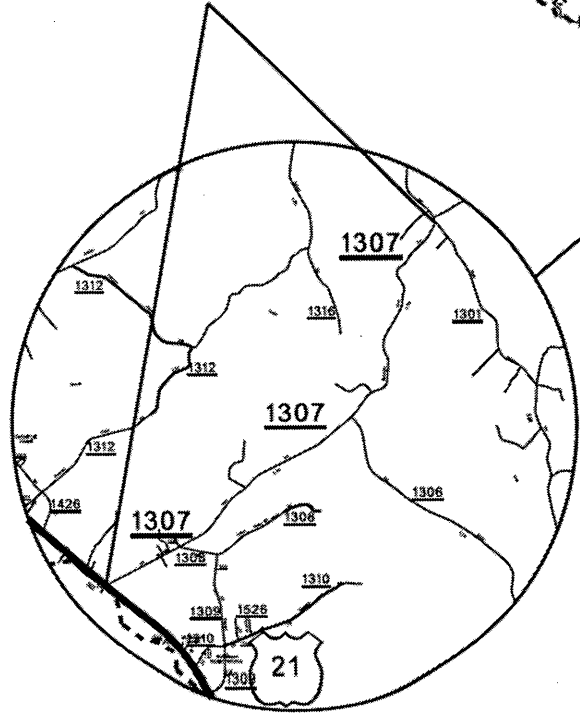
P:\DEC 2002 0849 Pcs\pct Manager\Contracts\Resurfacing 2013\Dist 1 AST\2013 Alleghany AST Mapadgn  
 11/11/2013 10:58:38 AM

MAP # 16 SR 1380  
FROM SR 1379 TO SR 1378



MAP # 15 SR 1378  
FROM SR 1394 TO SR 1380

MAP # 14 SR 1307  
FROM SR 1301 TO WILKES  
COUNTY LINE

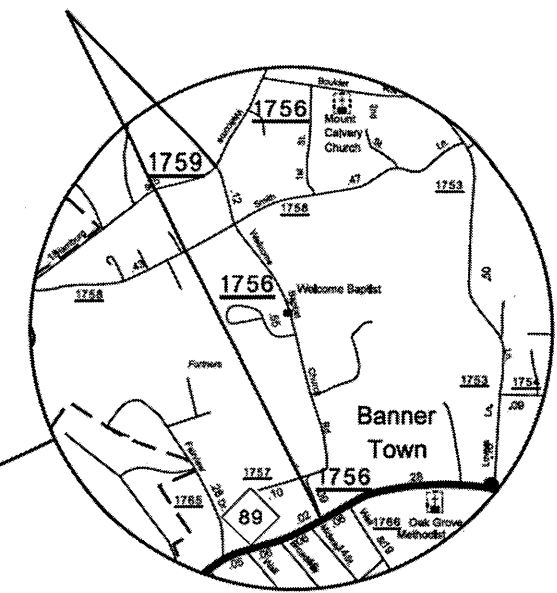


STATE OF NORTH CAROLINA  
DIVISION OF HIGHWAYS

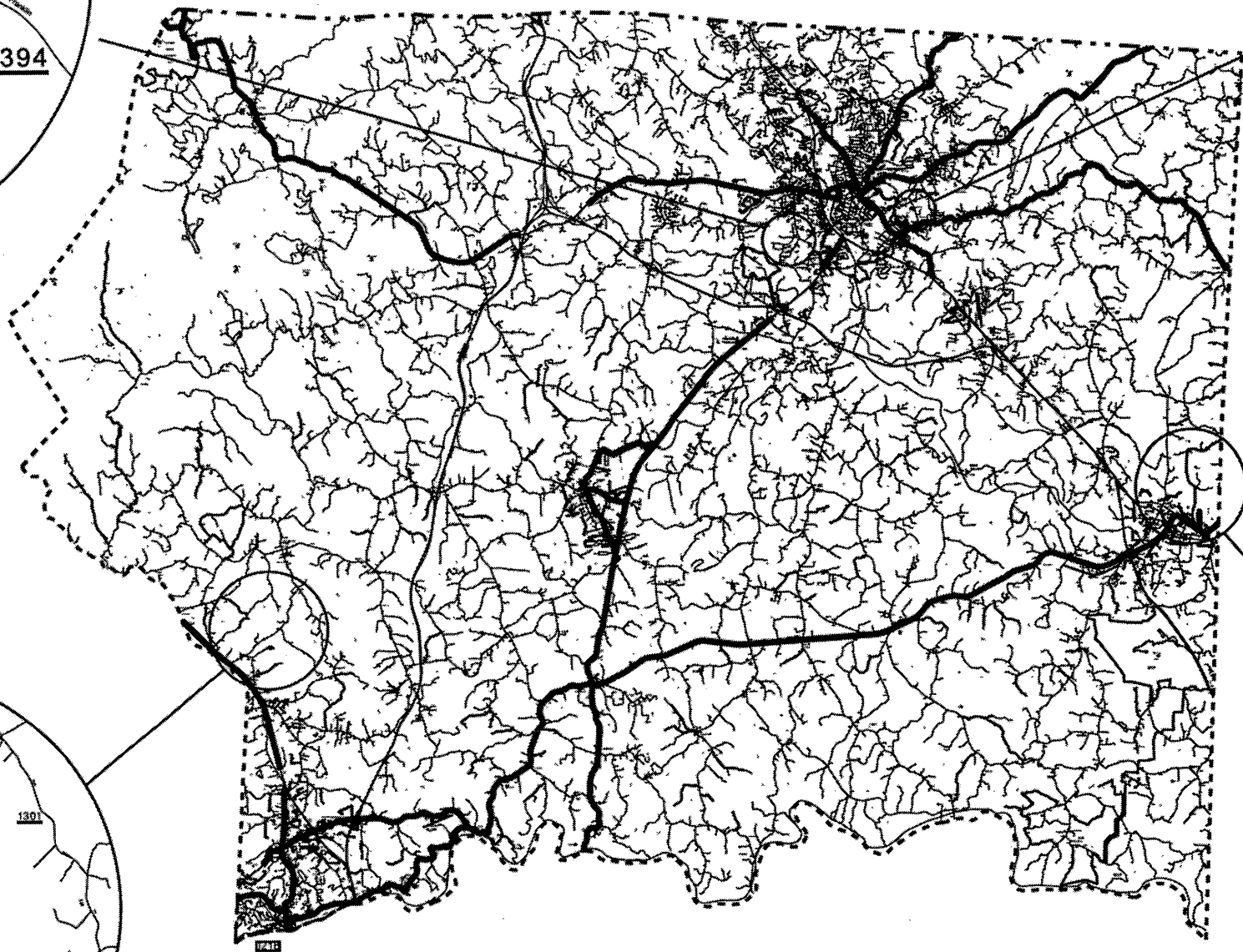
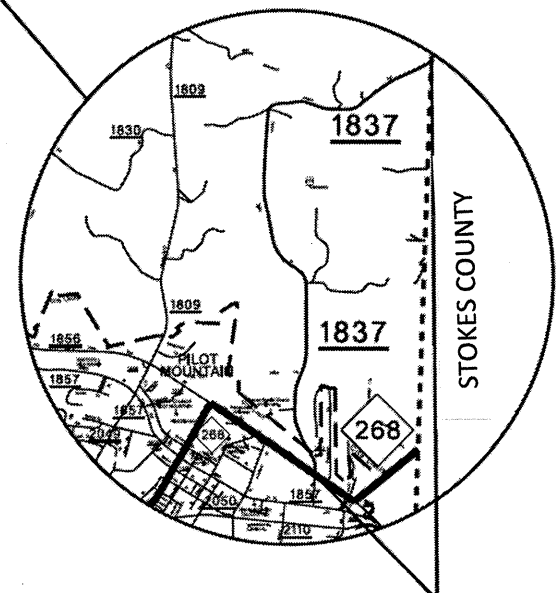
**SURRY COUNTY**

ASPHALT SURFACE TREATMENT

MAP # 13 SR 1756  
FROM NC 89 TO SR 1759



MAP # 19 SR 1837  
FROM STOKES COUNTY LINE  
TO NC 268



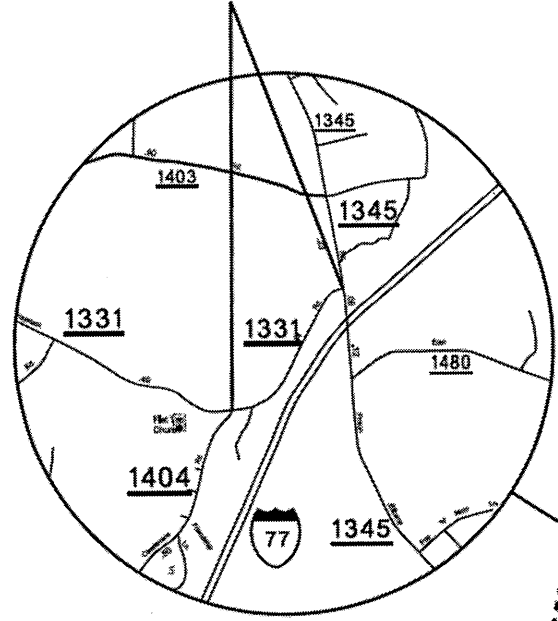
8/17/99  
15-DEC-2012 09:49  
C:\My Documents\2013\Dist 1 AST\2013 Surry AST Maps\ldgn  
Manager\Contracta\Resurfacing 2013\Dist 1 AST\2013 Surry AST Maps\ldgn

STATE OF NORTH CAROLINA  
DIVISION OF HIGHWAYS

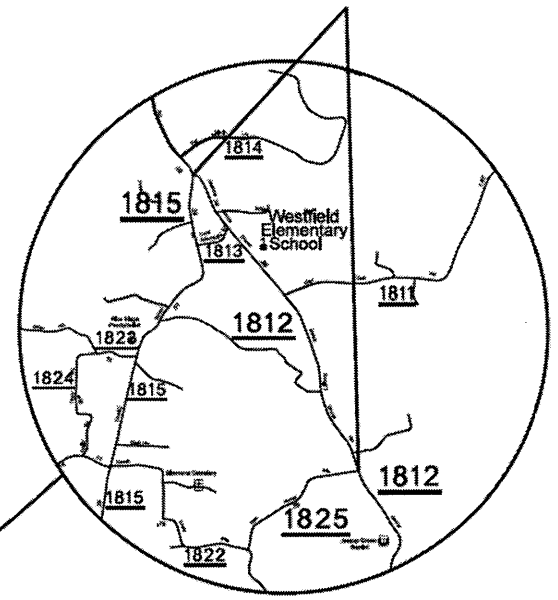
**SURRY COUNTY**

ASPHALT SURFACE TREATMENT

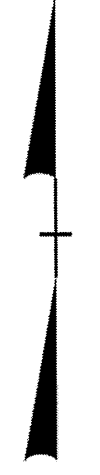
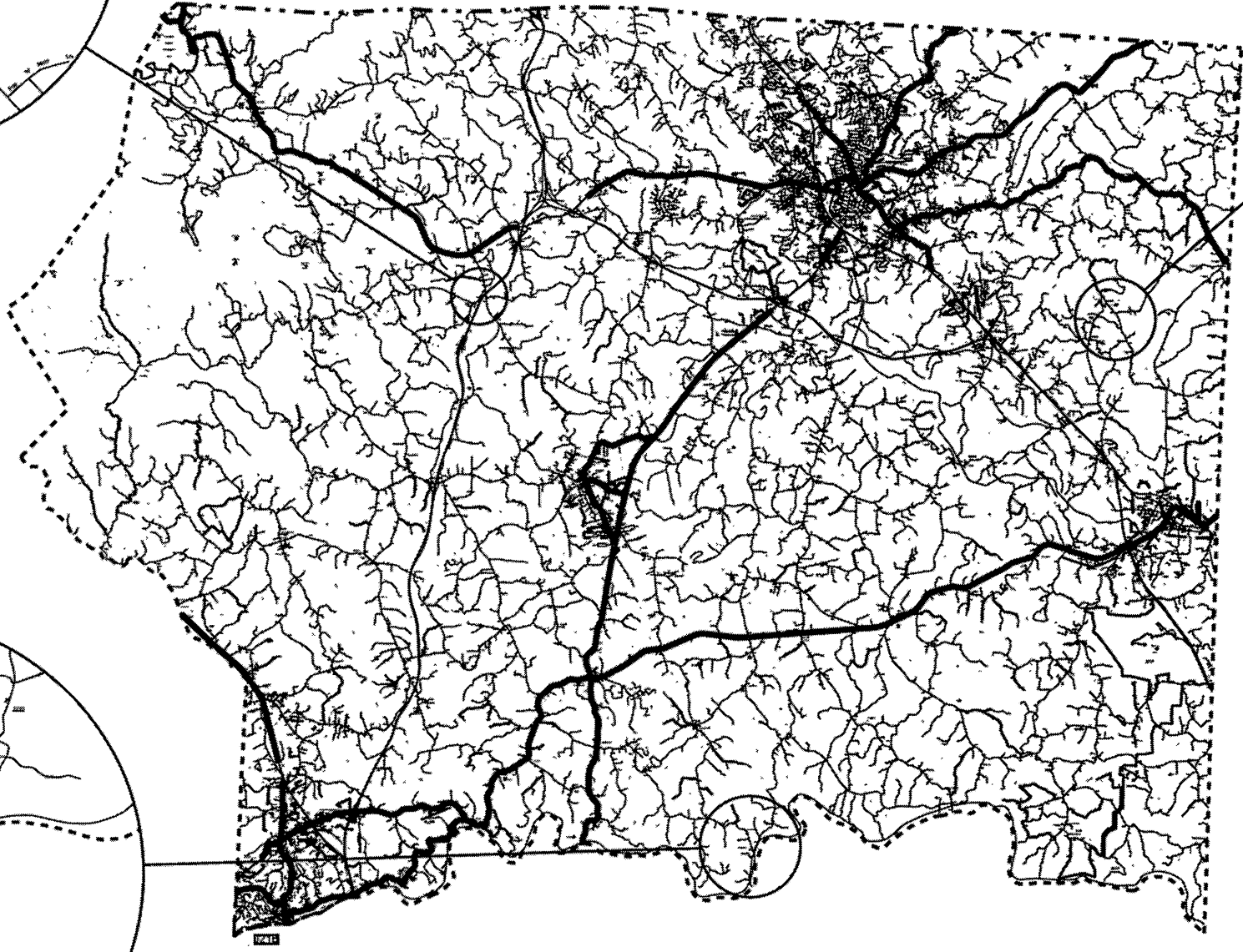
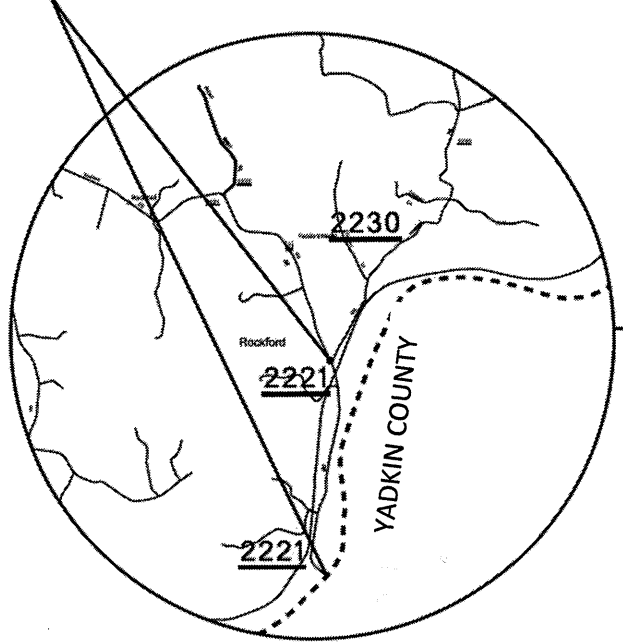
MAP # 17 SR 1331  
FROM 1404 TO SR 1345



MAP # 20 SR 1812  
FROM SR 1825 TO SR 1815



MAP # 18 SR 2221  
FROM SR 2230 TO  
YADKIN COUNTY LINE



8/17/99

15-DEC-2012 09:49 C:\My Documents\Projects\Manager\Contractors\Reurfacing 2013\Dist 1 AST\2013 Surry AST Maps.dgn

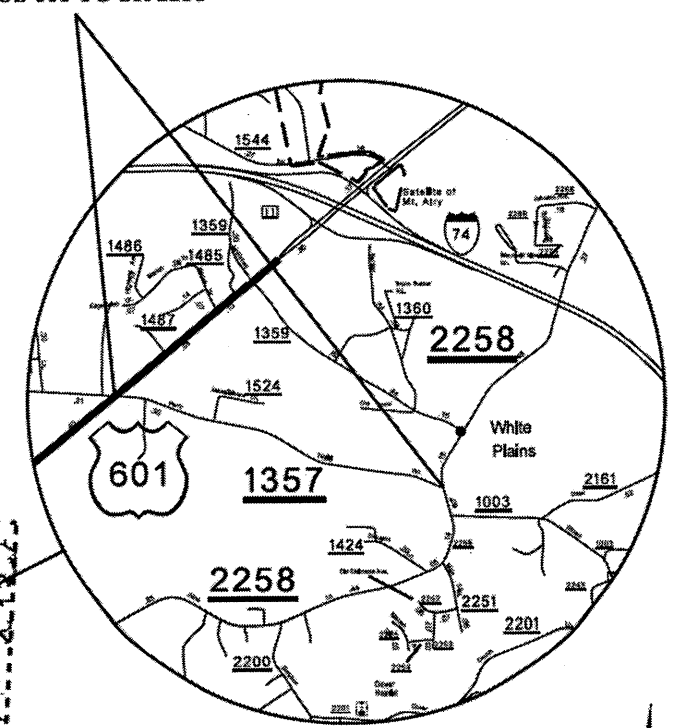
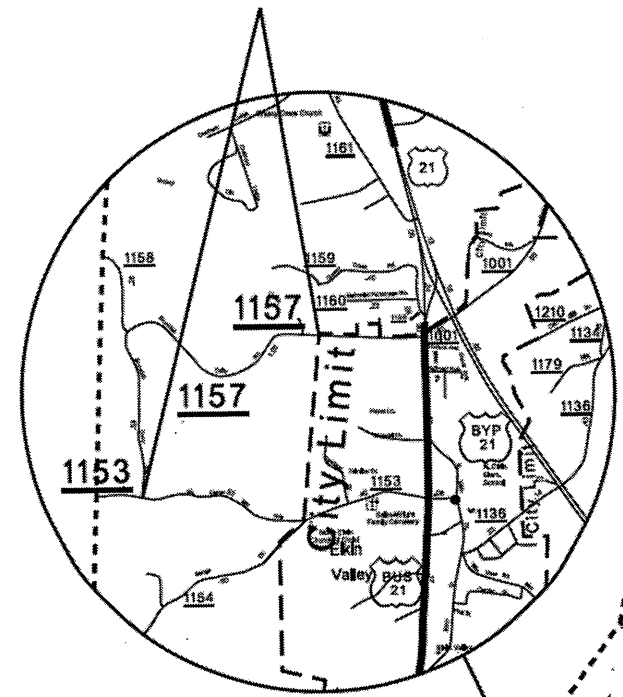
STATE OF NORTH CAROLINA  
DIVISION OF HIGHWAYS

**SURRY COUNTY**

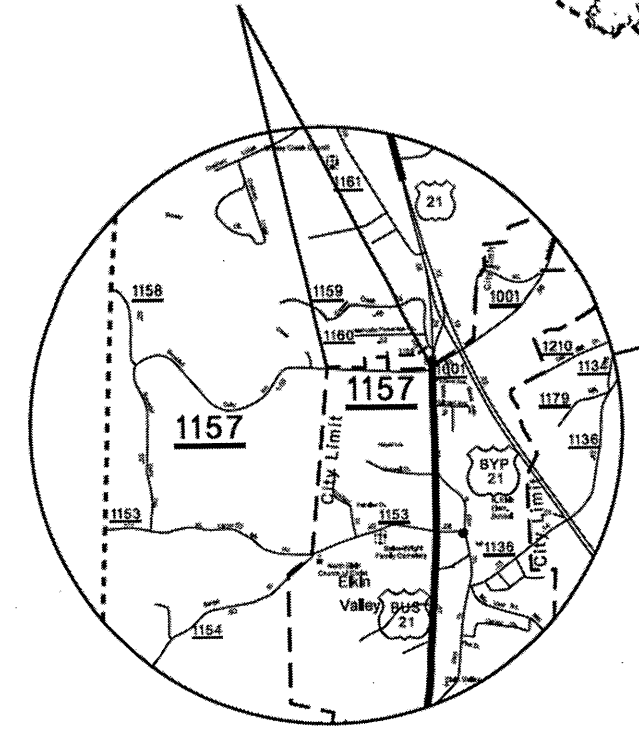
ASPHALT SURFACE TREATMENT

MAP # 24 SR 1357  
FROM US 601 TO SR 2258


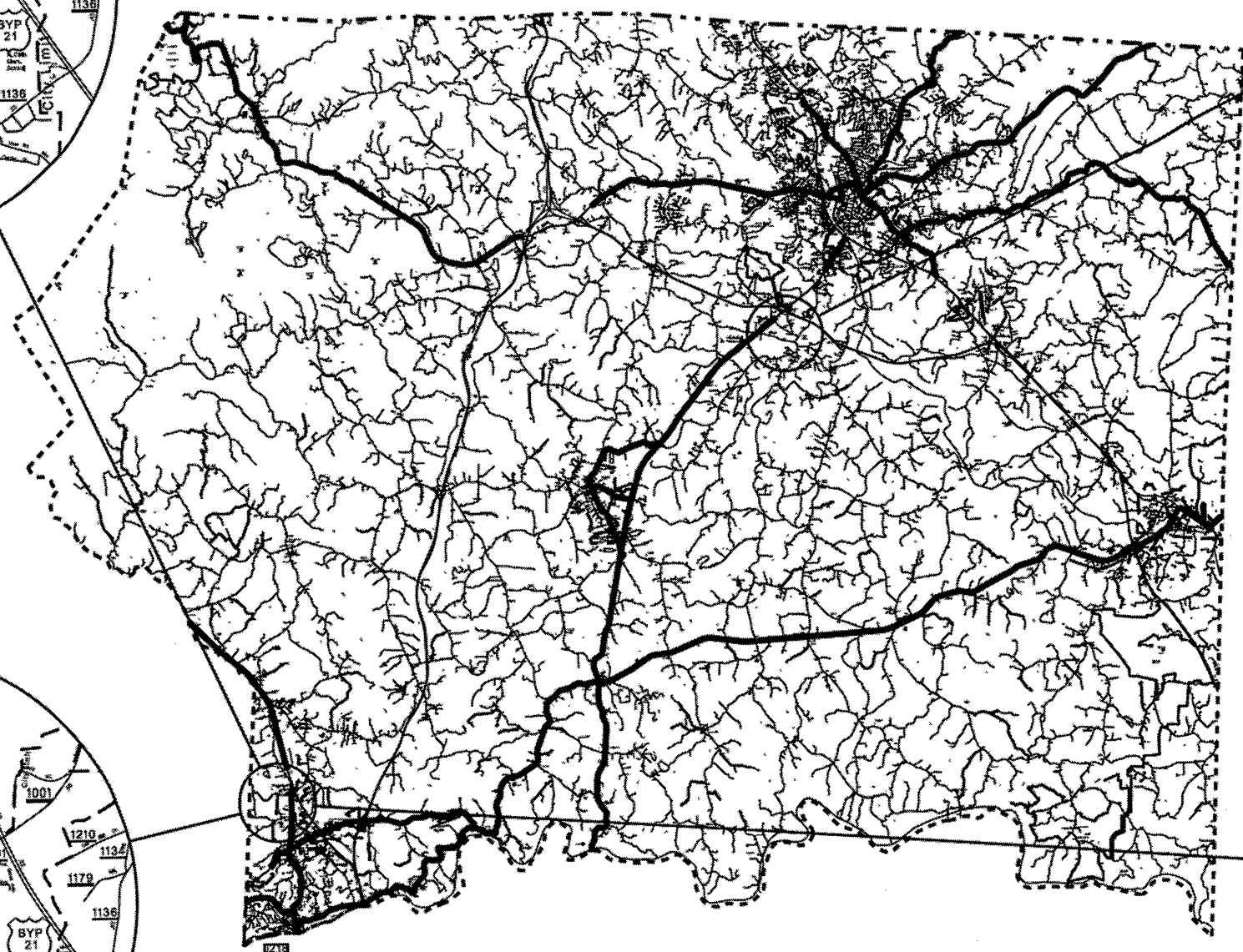
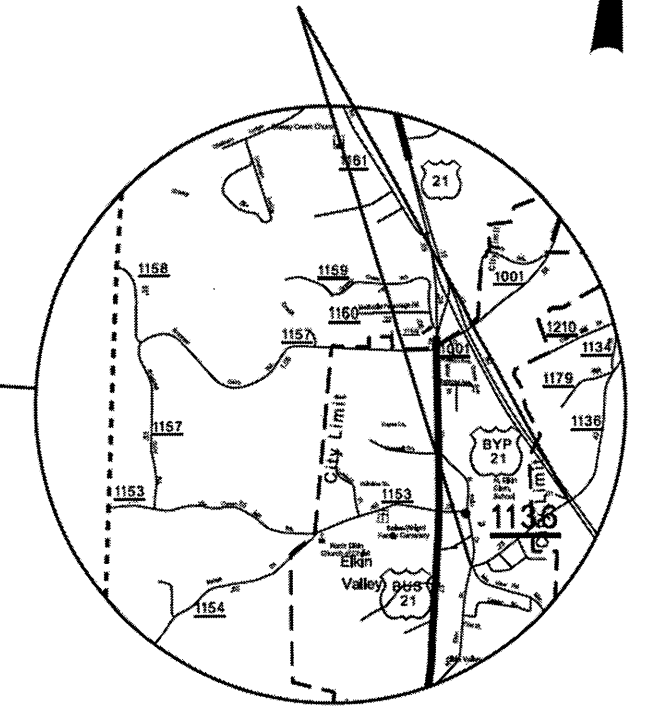
MAP # 21 SR 1157  
FROM SR 1153 TO WCL ELKIN



MAP # 22 SR 1157  
FROM WCL ELKIN  
TO BEGIN C&G AT US 21 BUS



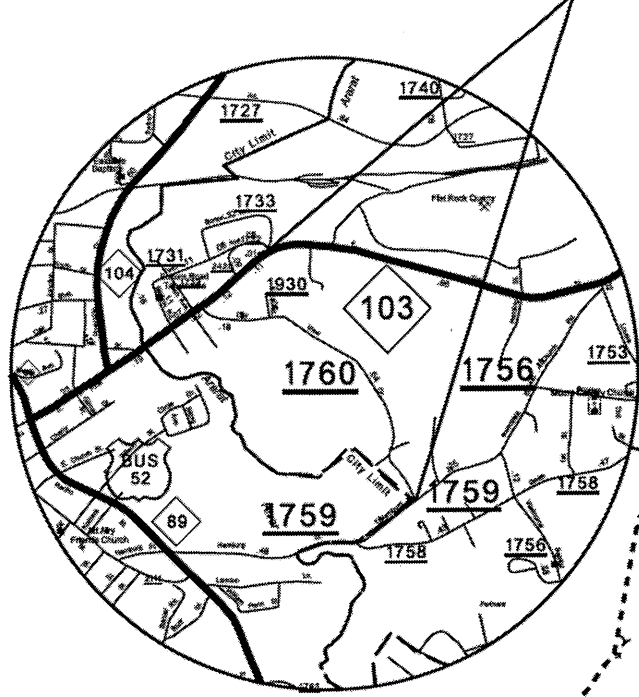
MAP # 23 SR 1136  
FROM US 21 TO EOM



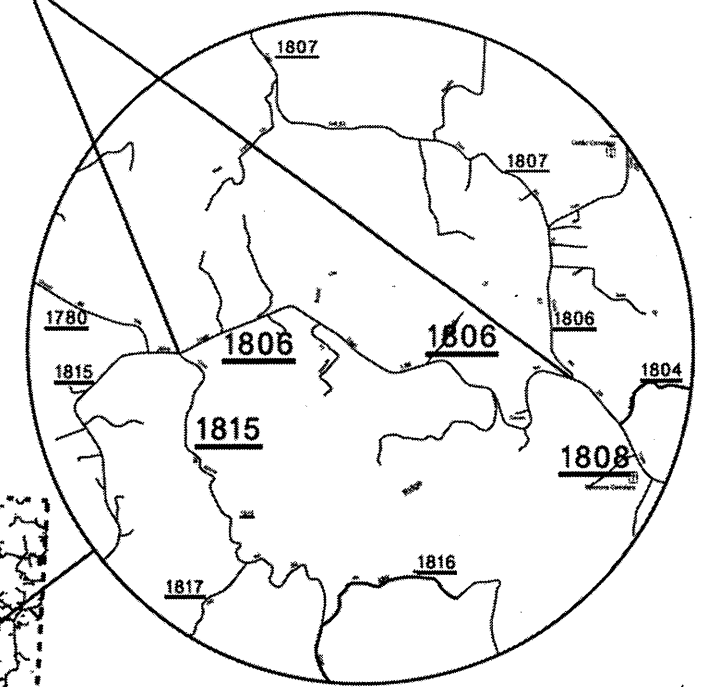
8/17/99

P:\QC-2012 0919 C:\Working\Projects\2013\Dist 1 AST\2013 Surry AST Mopsl.dgn  
 Manager\Contractors\Resurfacing 2013\Dist 1 AST\2013 Surry AST Mopsl.dgn

MAP # 28 SR 1760  
FROM NC 103 TO SR 1759



MAP # 26 SR 1806  
FROM SR 1808 TO SR 1815



# STATE OF NORTH CAROLINA DIVISION OF HIGHWAYS

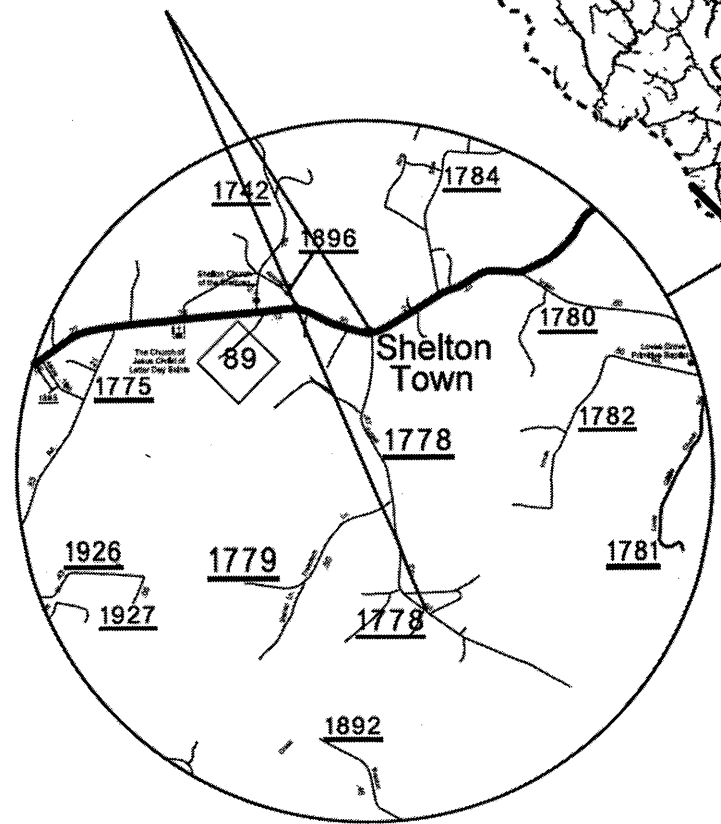
---

# ***SURRY COUNTY***

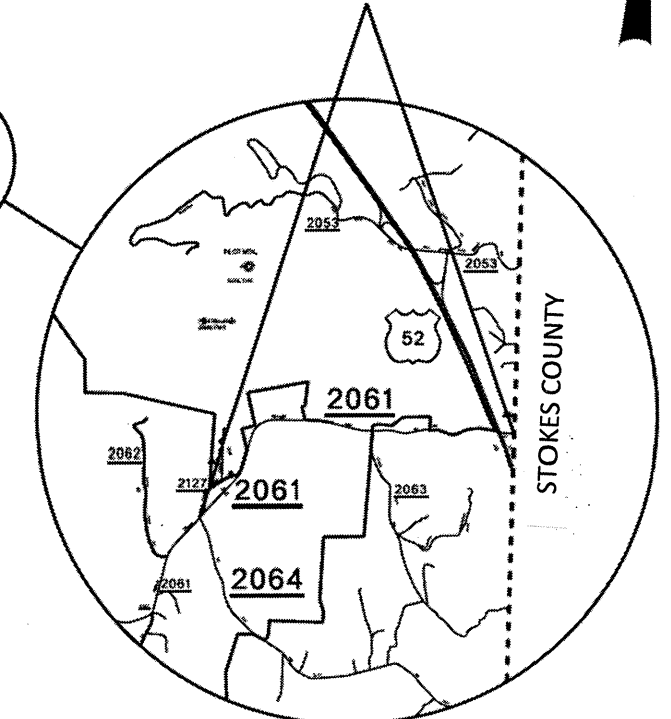
---

## ASPHALT SURFACE TREATMENT

MAP # 27 SR 1778  
FROM NC 89 TO EOM



MAP # 25 SR 2061  
FROM STOKES COUNTY LINE  
TO SR 2064



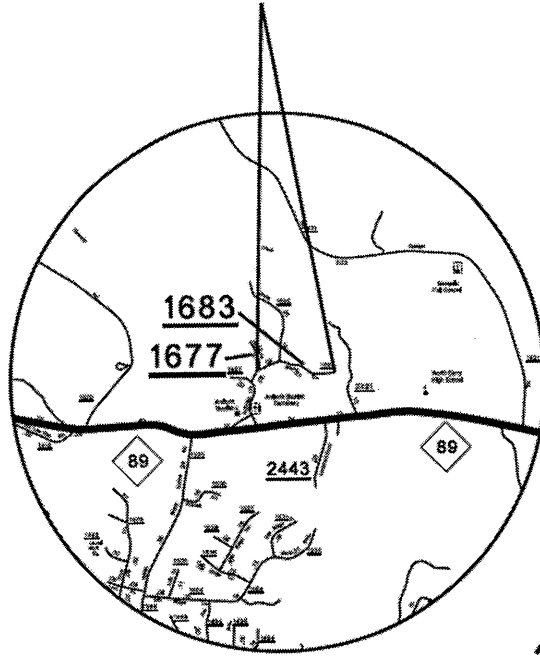
8/17/99  
 I:\Projects\2012\0520\_0520\_P-20121011\_Manager\_Contracts\Resurfacing\_2013\Dist\_1\_AST\2013\_Surry\_AST\_Maps\Map.dgn  
 5/1/2013 10:58:20 AM

STATE OF NORTH CAROLINA  
DIVISION OF HIGHWAYS

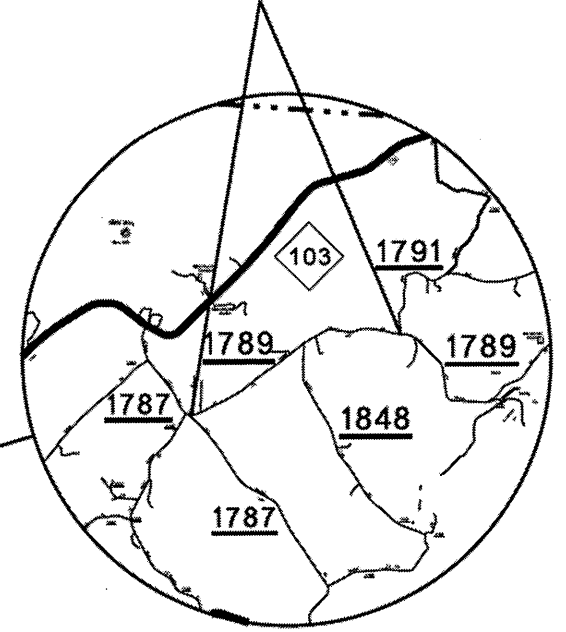
**SURRY COUNTY**

ASPHALT SURFACE TREATMENT

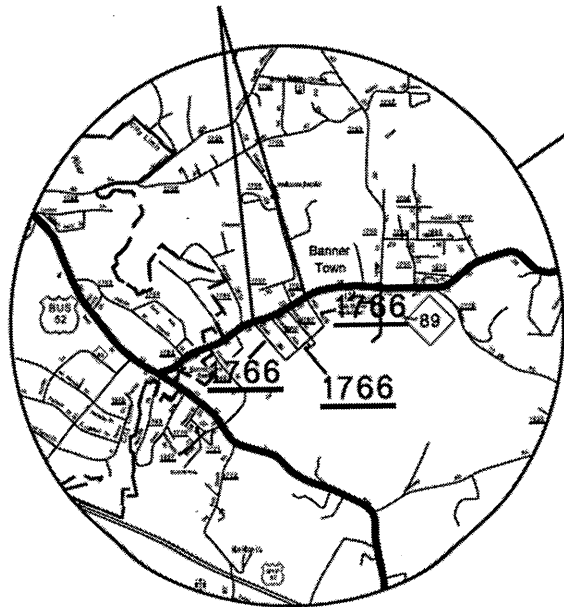
MAP # 32 SR 1683  
FROM SR 1677 TO EOM



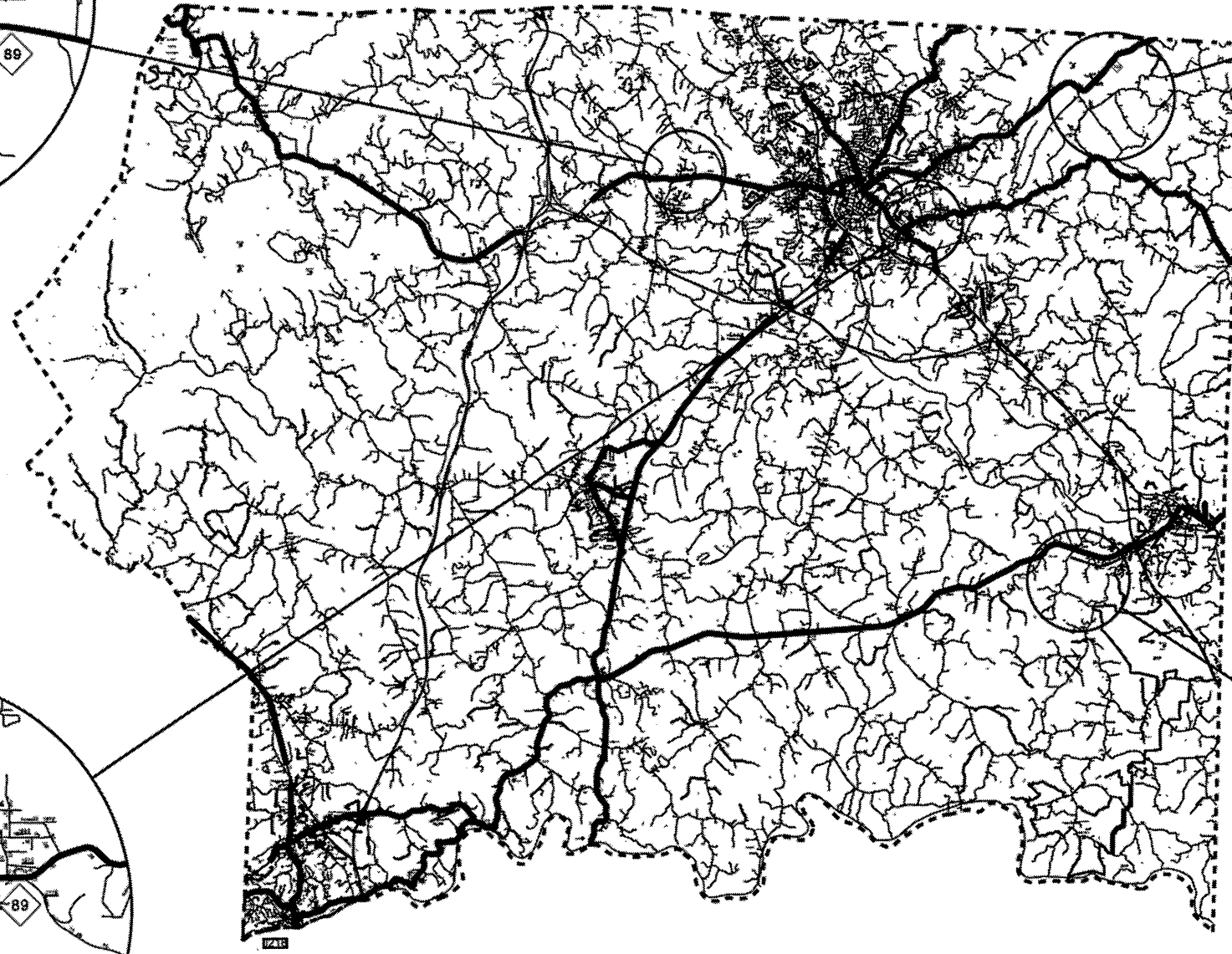
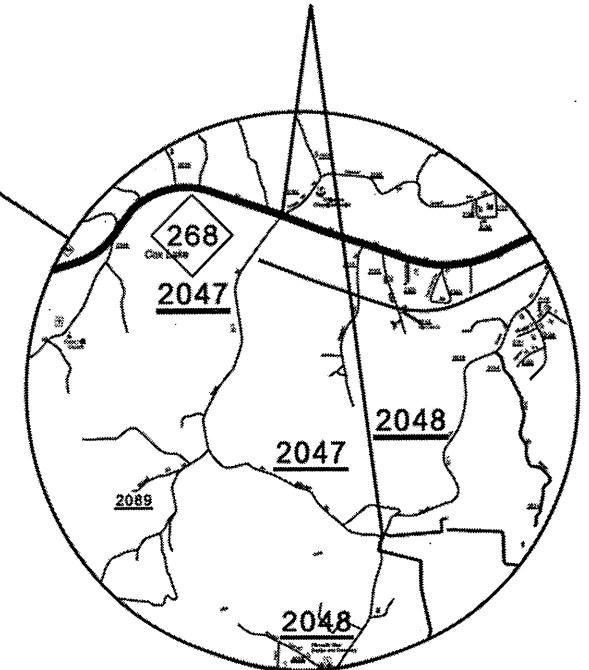
MAP # 29 SR 1789  
FROM SR 1787 TO SR 1791



MAP # 31 SR 1766  
FROM NC 89 TO NC 89



MAP # 30 SR 2047  
FROM NC 268 TO SR 2048

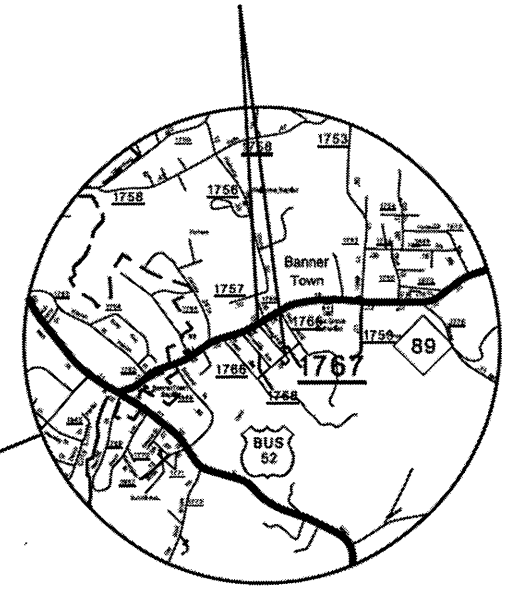


STATE OF NORTH CAROLINA  
DIVISION OF HIGHWAYS

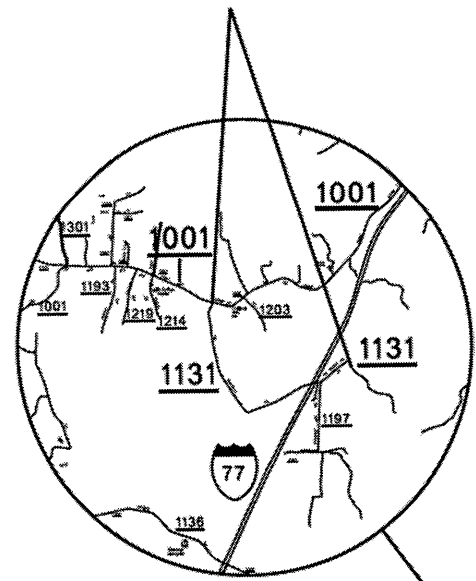
**SURRY COUNTY**

ASPHALT SURFACE TREATMENT

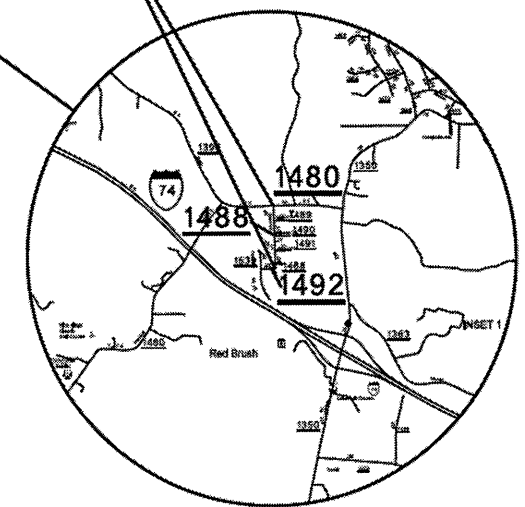
MAP # 33 SR 1767  
FROM NC 89 TO SR 1766



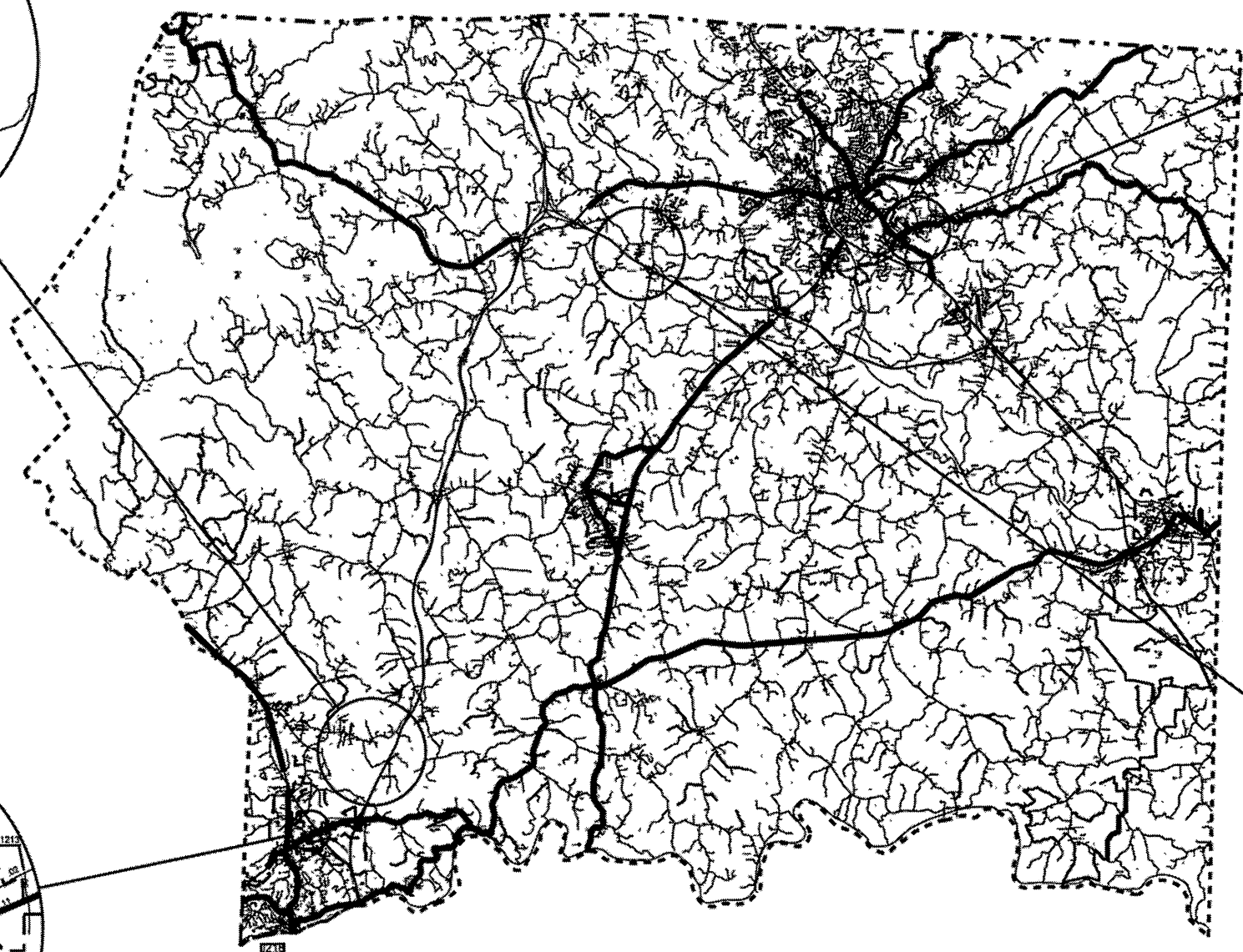
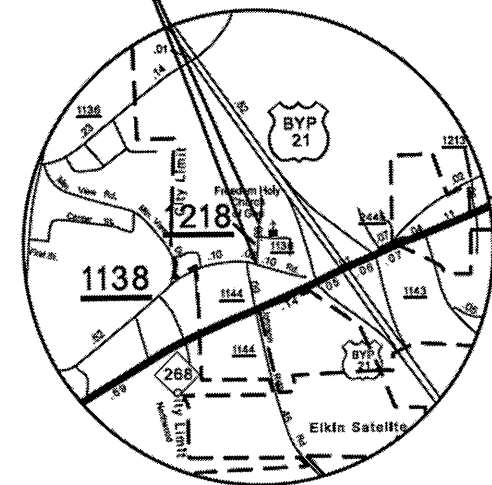
MAP # 34 SR 1131  
FROM SR 1001 TO EOM



MAP # 36 SR 1488  
FROM SR 1492 TO SR 1480



MAP # 35 SR 1218  
FROM SR 1138 TO  
DEAD END



8/17/99

\\C:\NC-2012\_08-20  
C:\Users\pss1451\My Documents\13-368  
13-368.dwg  
Manager\Contractors\Resurfacing 2013\Dist 1 AST\2013 Surry AST Mapal.dgn



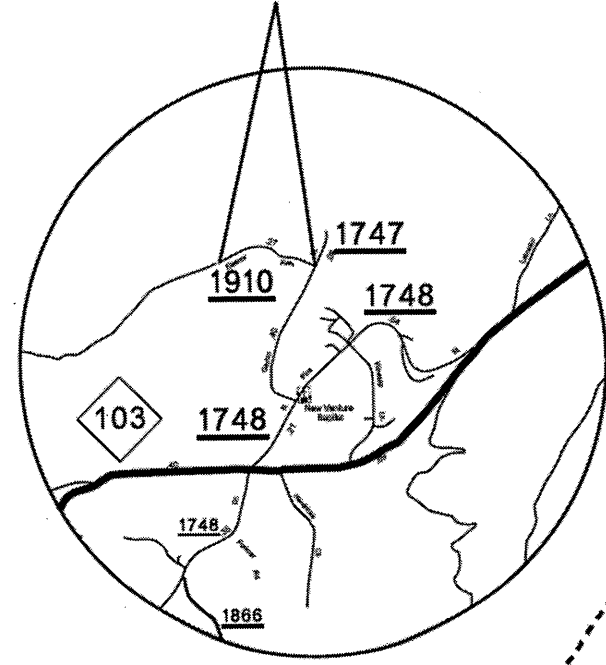


STATE OF NORTH CAROLINA  
DIVISION OF HIGHWAYS

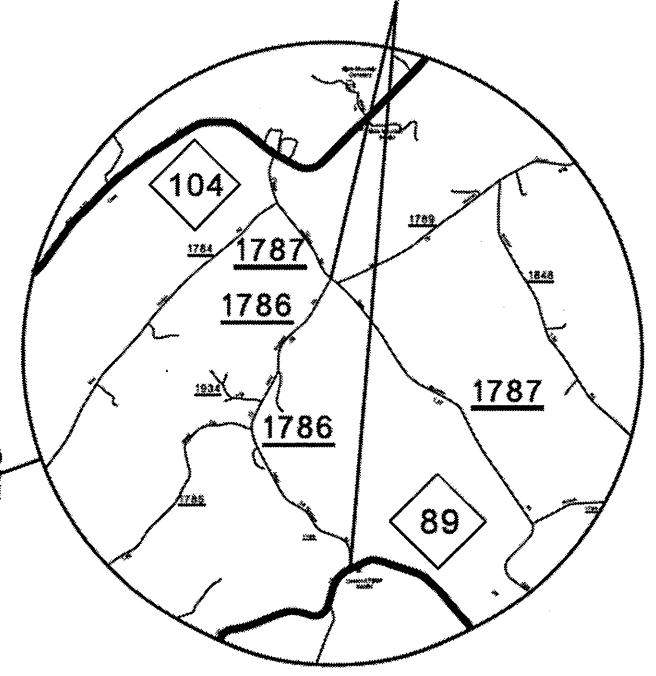
**SURRY COUNTY**

ASPHALT SURFACE TREATMENT

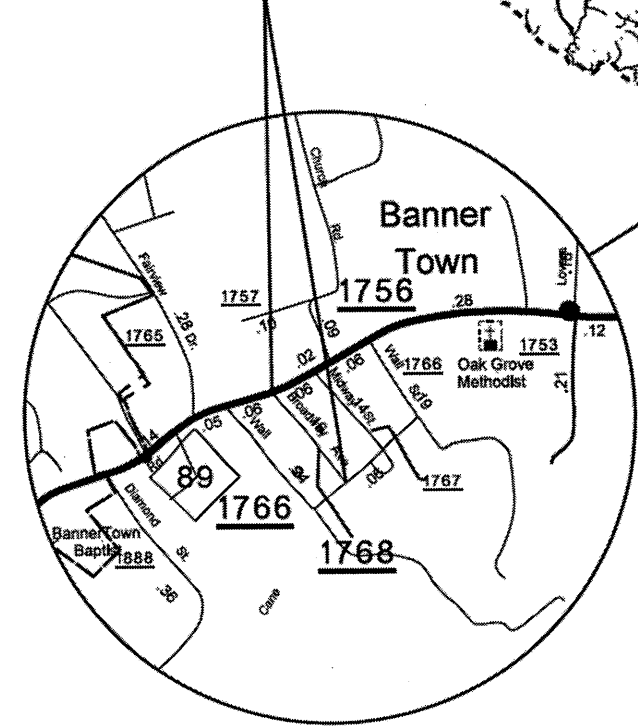
MAP # 44 SR 1910  
FROM SR 1747 TO EOM



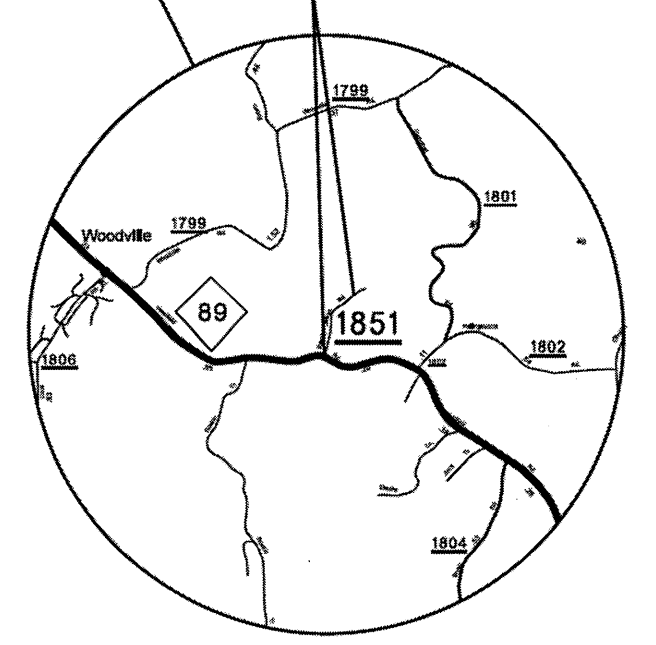
MAP # 42 SR 1786  
FROM NC 89 TO SR 1787



MAP # 41 SR 1768  
FROM NC 89 TO SR 1766



MAP # 43 SR 1851  
FROM NC 89 TO EOM



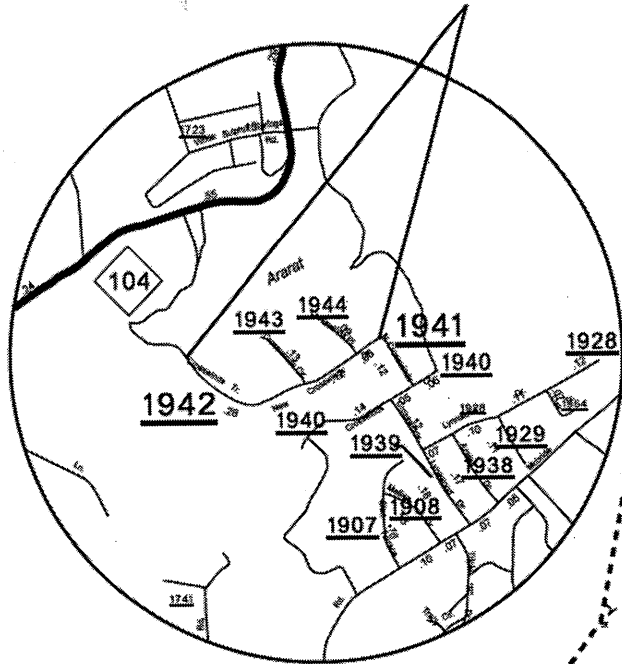
8/17/99  
19-DEC-2012 09:23  
C:\Users\jguy\Documents\11-15-12\11-15-12.dwg  
Manager\Contractors\Resurfacing 2013\Dist 1 AST\2013 Surry AST Mapal.dgn  
11-15-12.dwg

STATE OF NORTH CAROLINA  
 DIVISION OF HIGHWAYS

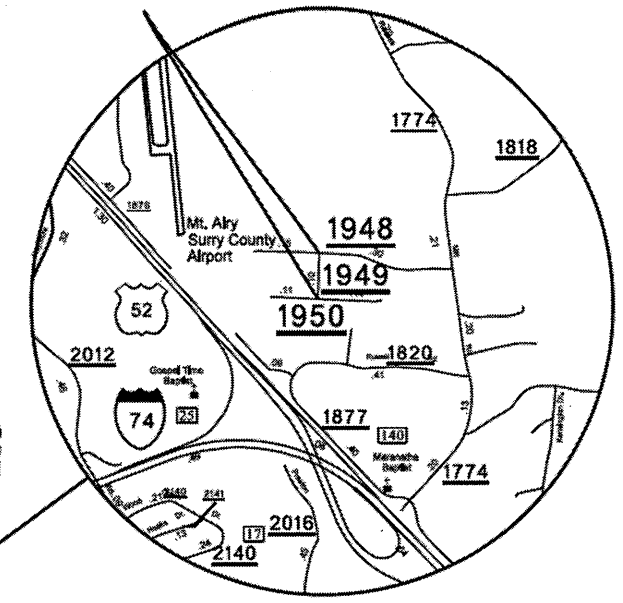
**SURRY COUNTY**

ASPHALT SURFACE TREATMENT

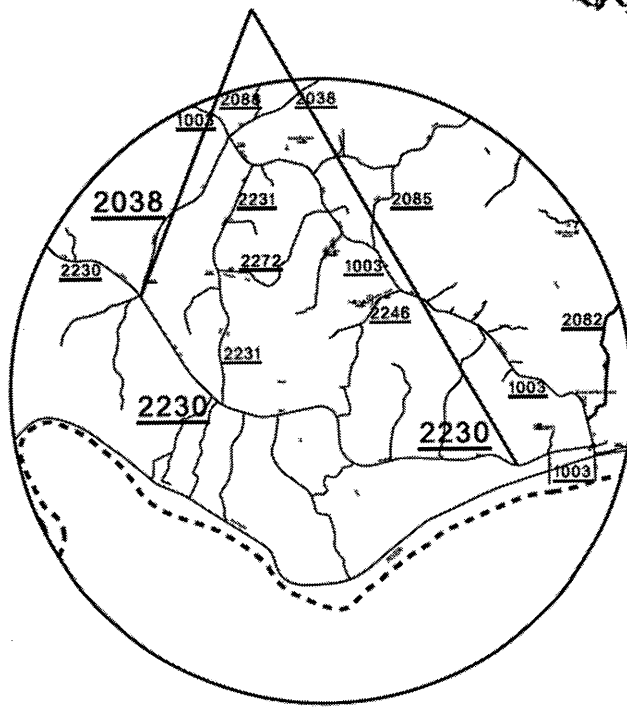
MAP # 47 SR 1942  
 FROM SR 1941 TO CUL-DE-SAC



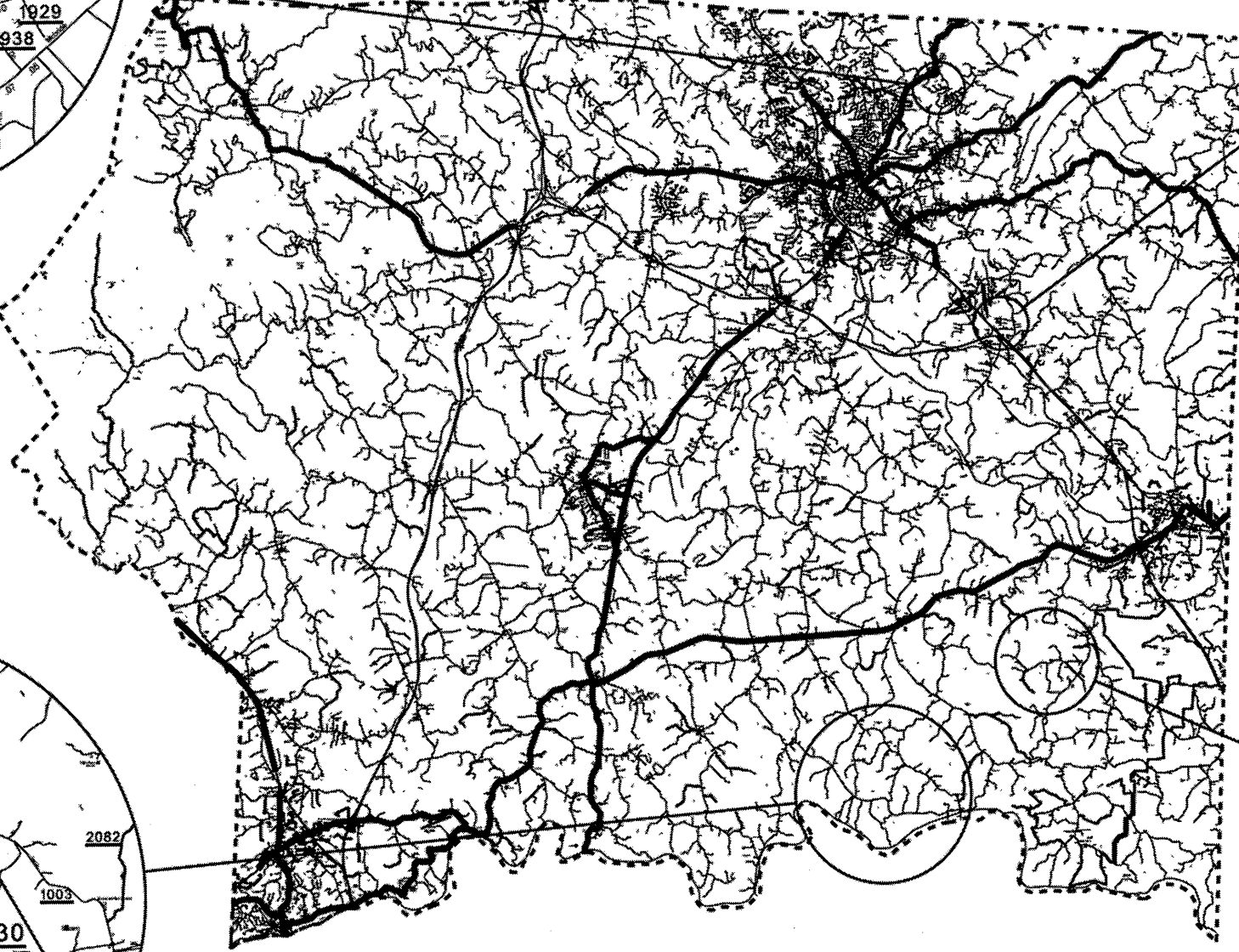
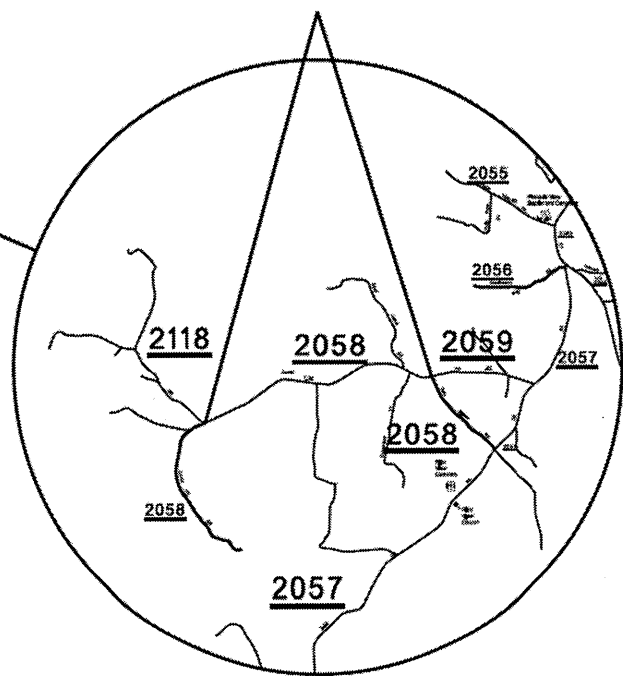
MAP # 48 SR 1949  
 FROM SR 1948 TO SR 1950



MAP # 46 SR 2230  
 FROM DETROIT SALT ENTRANCE  
 TO SR 2038



MAP # 45 SR 2058  
 FROM SR 2059 TO SR 2118



8/17/99

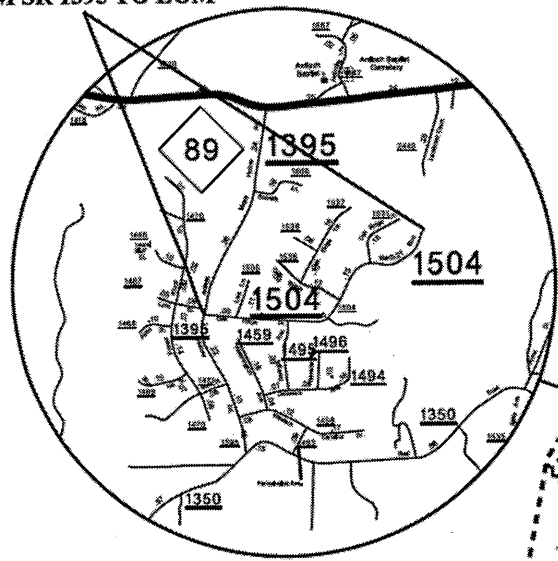
8-DEC-2012 09:24 C:\Documents\21200174\Projects\2013\Dist 1 AST\2013 Surry AST Maps\dgn

STATE OF NORTH CAROLINA  
DIVISION OF HIGHWAYS

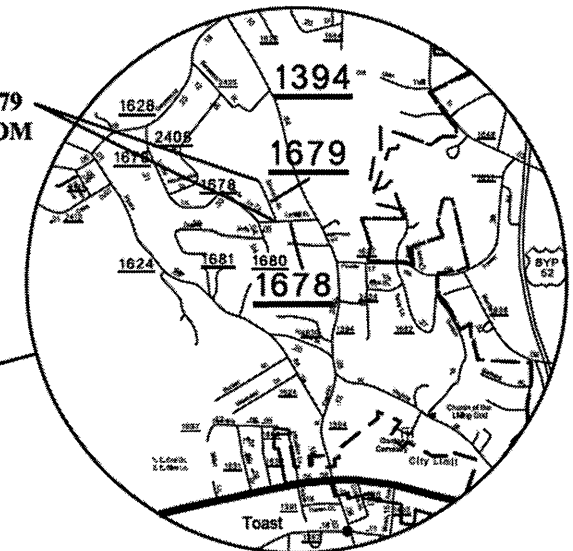
***SURRY COUNTY***

ASPHALT SURFACE TREATMENT

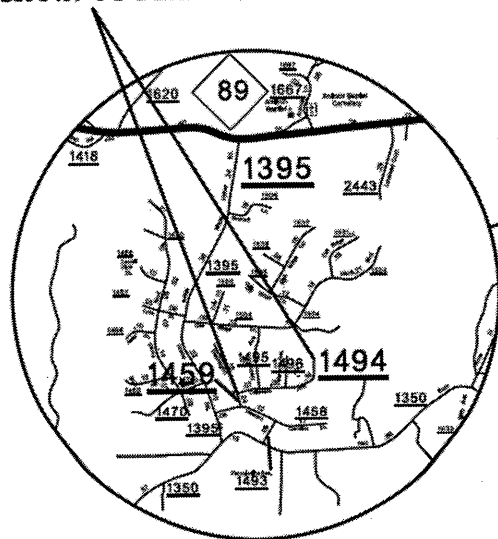
MAP # 52 SR 1504  
FROM SR 1395 TO EOM



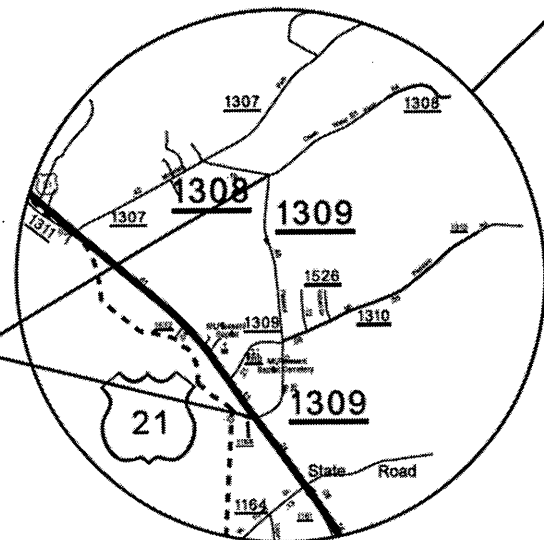
MAP # 53 SR 1679  
FROM 1678 TO EOM



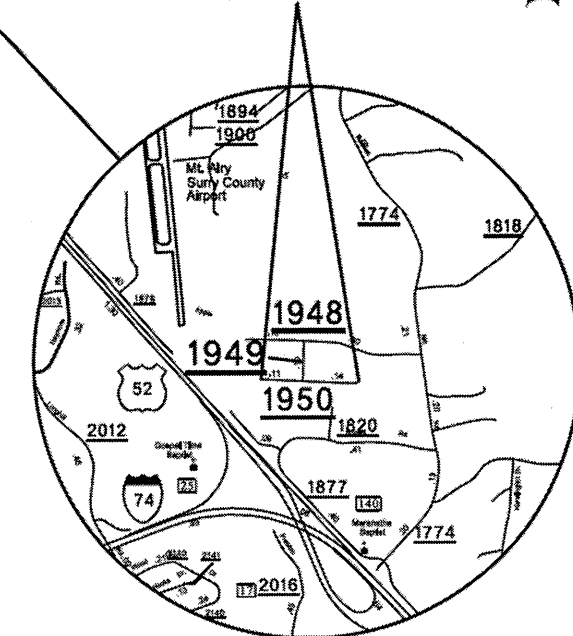
MAP # 51 SR 1494  
FROM SR 1459 TO DEAD END



MAP # 50 SR 1309  
FROM US 21 TO SR 1308



MAP # 49 SR 1950  
FROM CUL-DE-SAC  
TO CUL-DE-SAC



8/17/99

D:\FIC-2012\_09-24\Drawings\Drawings\2013\Dist 1 AST\2013 Surry AST Maps\dgn

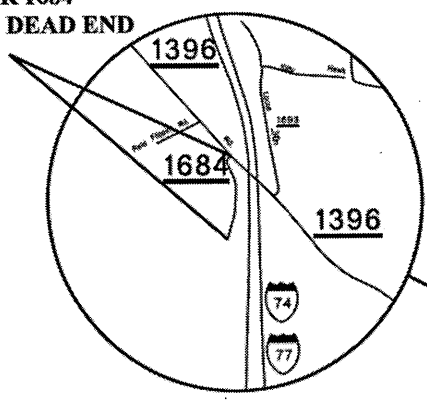


STATE OF NORTH CAROLINA  
DIVISION OF HIGHWAYS

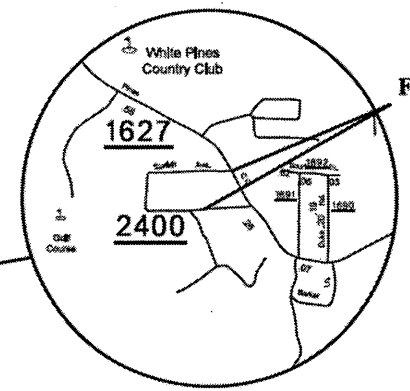
**SURRY COUNTY**

ASPHALT SURFACE TREATMENT

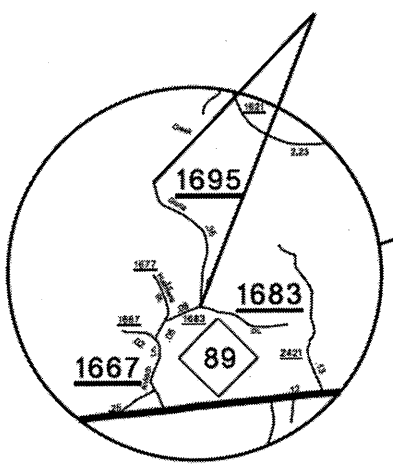
MAP # 54 SR 1684  
FROM SR 1396 TO DEAD END



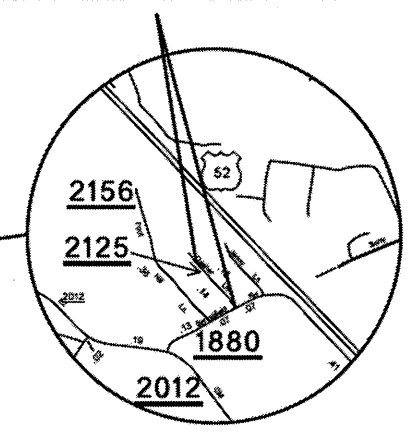
MAP # 59 SR 2400  
FROM SR 1627 TO EOM



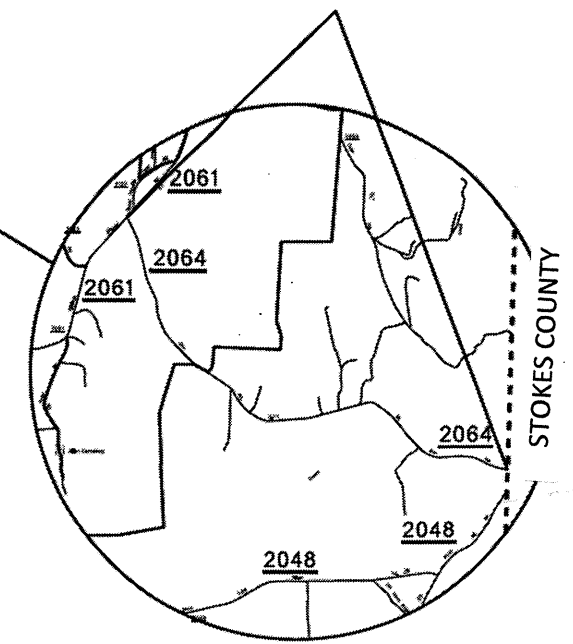
MAP # 55 SR 1695  
FROM SR 1683 TO EOM



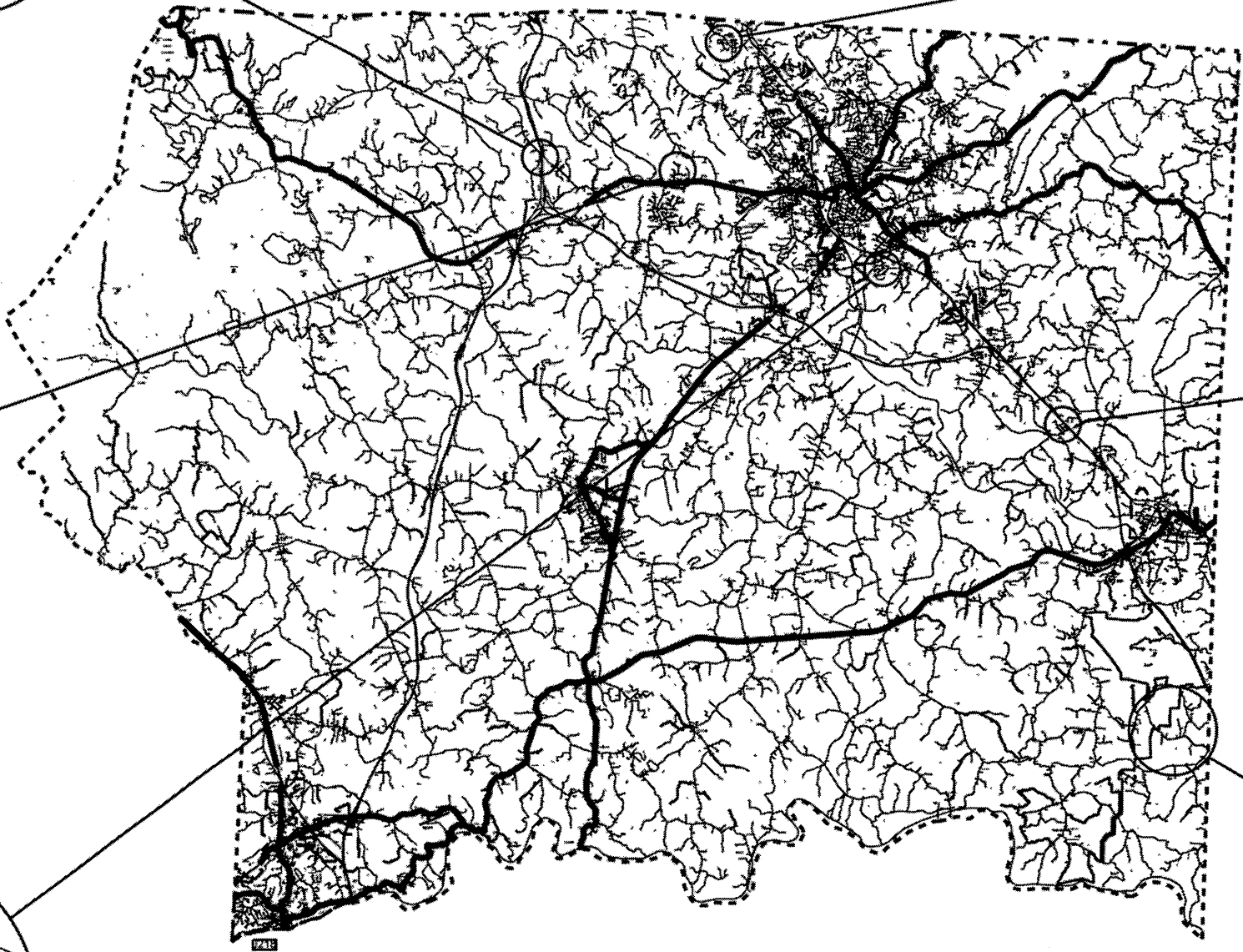
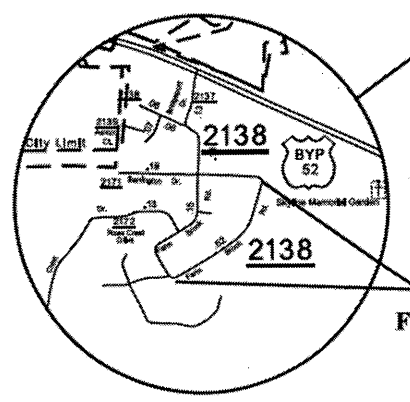
MAP # 57 SR 2125  
FROM SR 1880 TO CUL-DE-SAC



MAP # 56 SR 2064  
FROM SR 2061 TO STOKES COUNTY LINE



MAP # 58 SR 2138  
FROM SR 2171 TO SR 2138



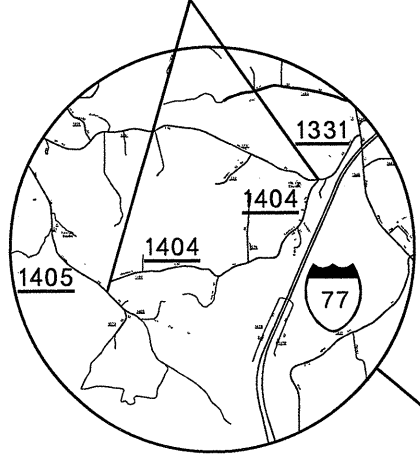
8/17/99  
15-DEC-2012 09:24 P... Manager\Contracta\Resurfacing 2013\Dist 1 AST\2013 Surry AST Maps2.dgn

STATE OF NORTH CAROLINA  
DIVISION OF HIGHWAYS

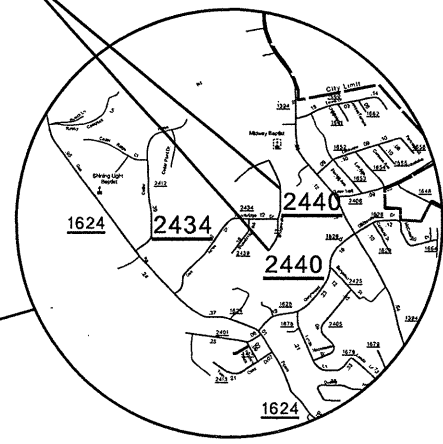
**SURRY COUNTY**

ASPHALT SURFACE TREATMENT

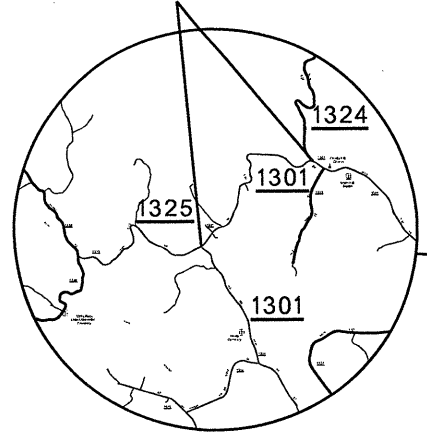
MAP # 62 SR 1404  
FROM SR 1331 TO SR 1405



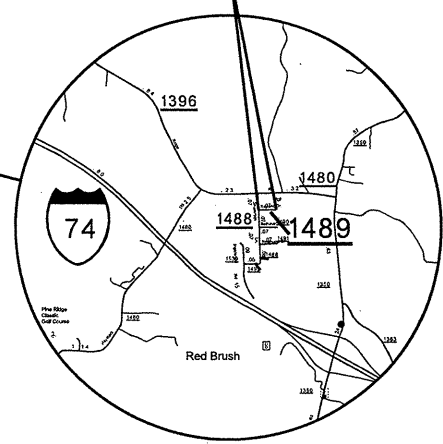
MAP # 65 SR 2440  
FROM DEAD END TO EOM



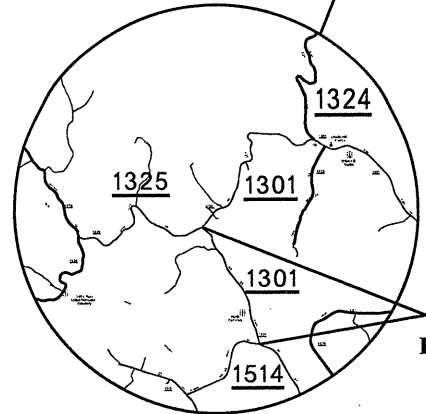
MAP # 60 SR 1301  
FROM SR 1324 TO 1325



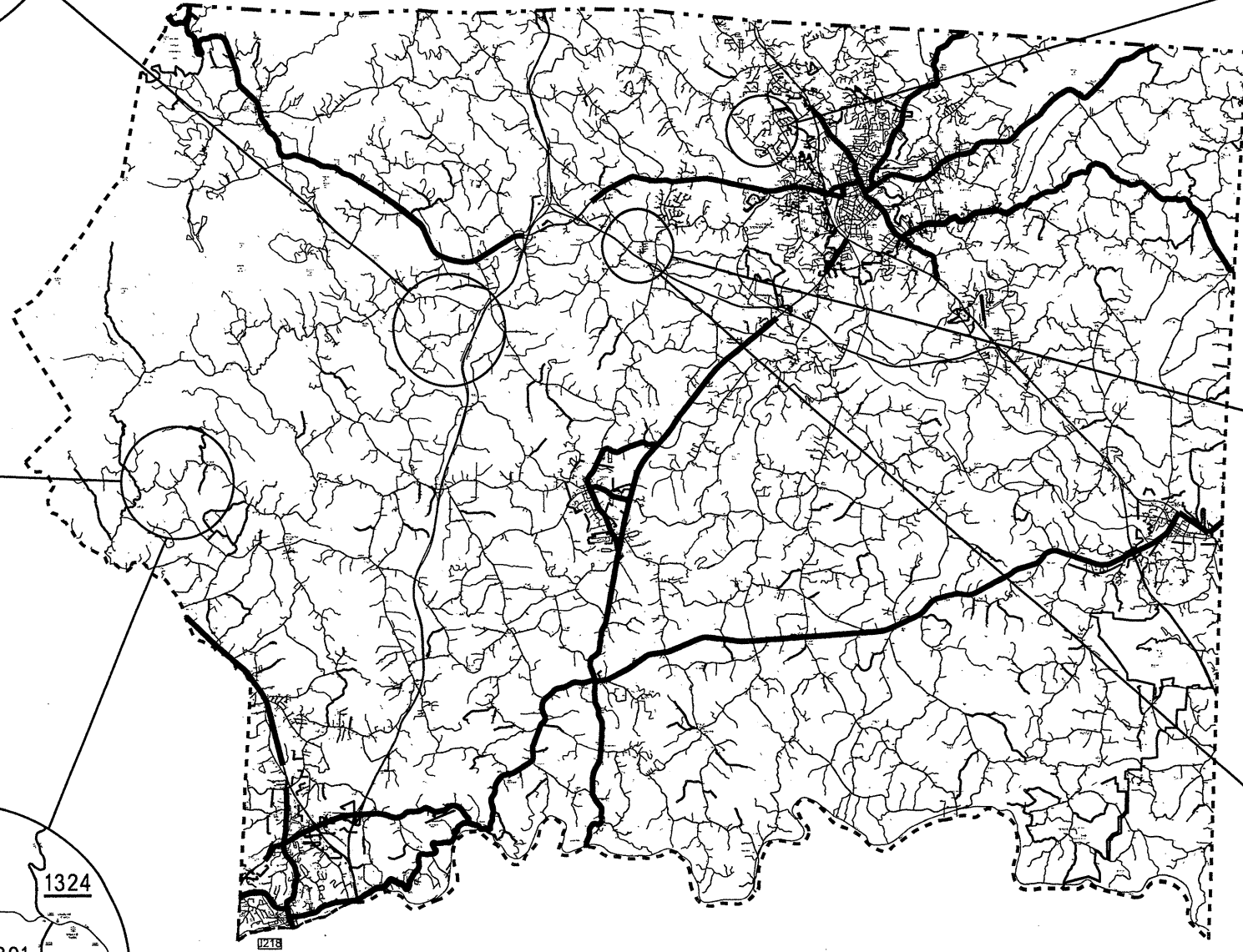
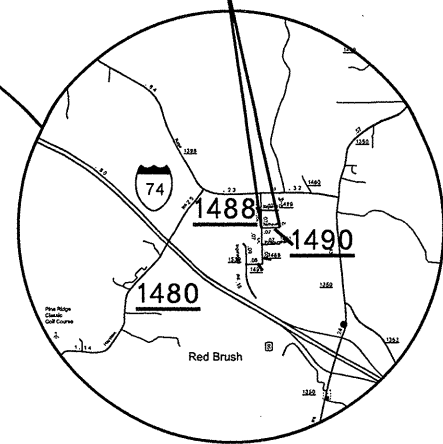
MAP # 63 SR 1489  
FROM SR 1488 TO DEAD END



MAP # 61 SR 1301  
FROM SR 1325 TO 1514



MAP # 64 SR 1490  
FROM SR 1488 TO DEAD END



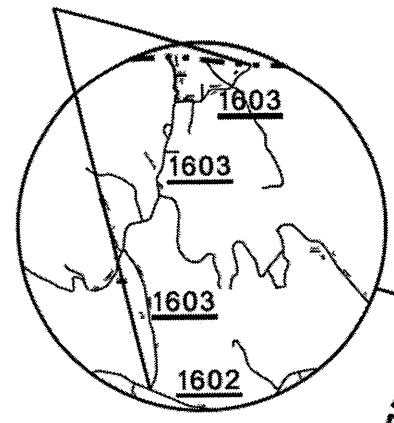
07-JAN-2013 08:51 P:\proj\set Manager\Contracta\Resurfacing 2013\Dist 1 AST\2013 Surry AST Maps2.dgn  
 User: D:\Users\jgibson\Documents\Surry AST

STATE OF NORTH CAROLINA  
DIVISION OF HIGHWAYS

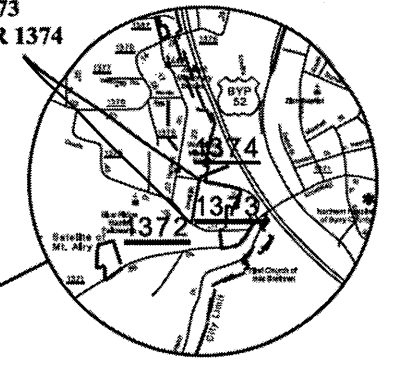
**SURRY COUNTY**

ASPHALT SURFACE TREATMENT

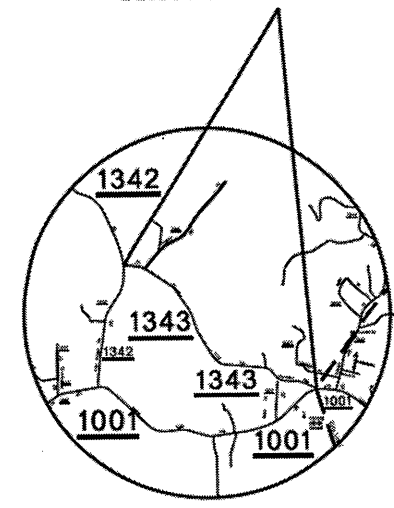
MAP # 70 SR 1603  
FROM SR 1602 TO VA STATE LINE



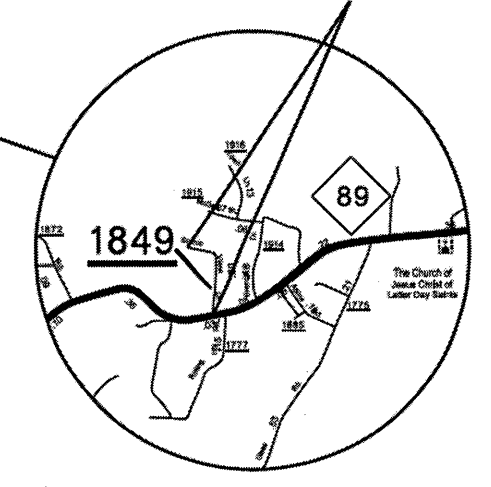
MAP # 69 SR 1373  
FROM SR 1372 TO SR 1374



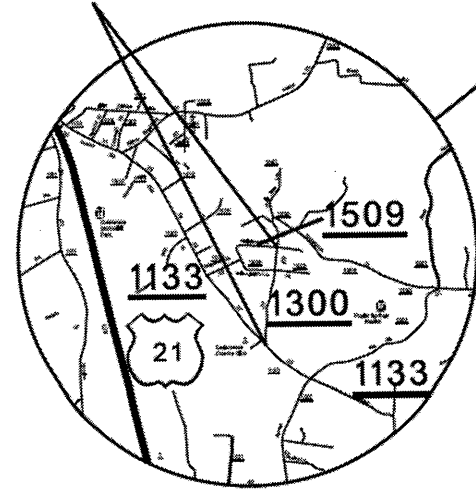
MAP # 68 SR 1343  
FROM SR 1001 TO SR 1342



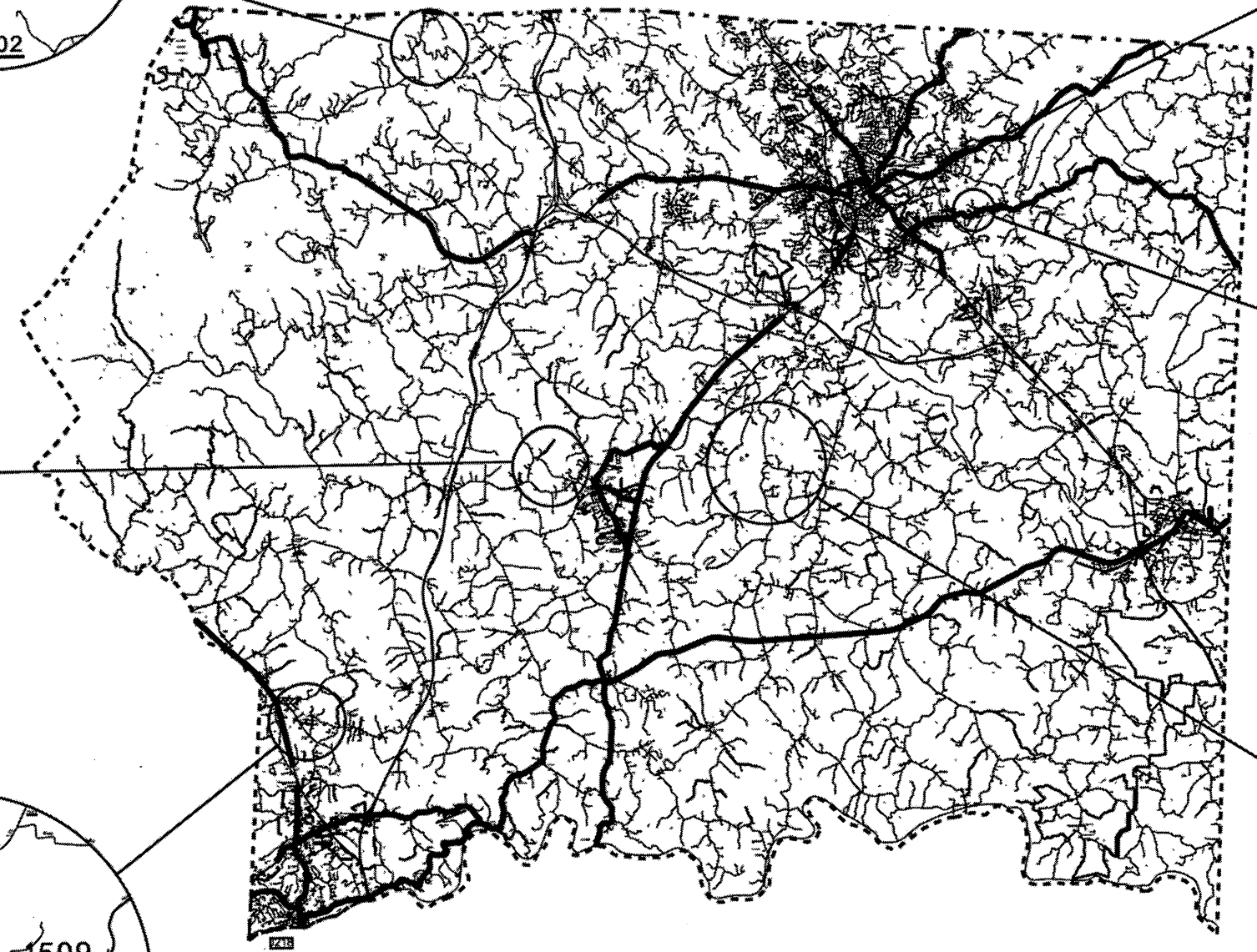
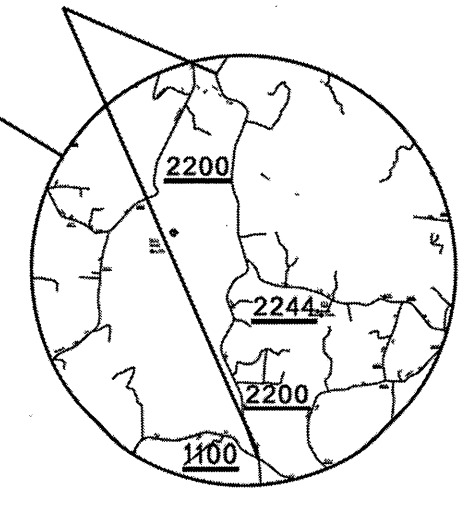
MAP # 71 SR 1849  
FROM NC 89 TO EOM



MAP # 67 SR 1300  
FROM SR 1133 TO SR 1509



MAP # 66 SR 2200  
FROM SR 1100 TO 1.32 MILES  
NORTH OF SR 2244



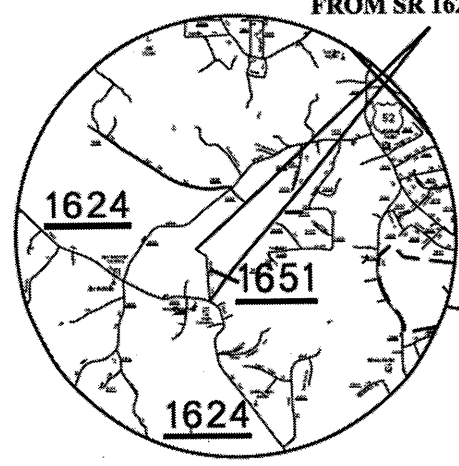
8/17/99  
 19-DEC-2012 09:25  
 C:\Users\jg\Documents\19-DEC-2012 09:25  
 Manager\Contracts\Resurfacing 2013\Dist 1 AST\2013 Surry AST Maps.dgn

STATE OF NORTH CAROLINA  
DIVISION OF HIGHWAYS

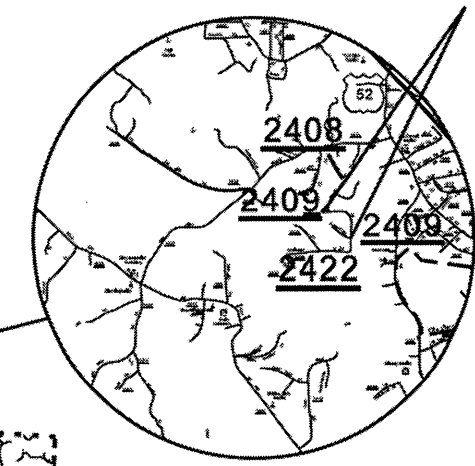
**SURRY COUNTY**

ASPHALT SURFACE TREATMENT

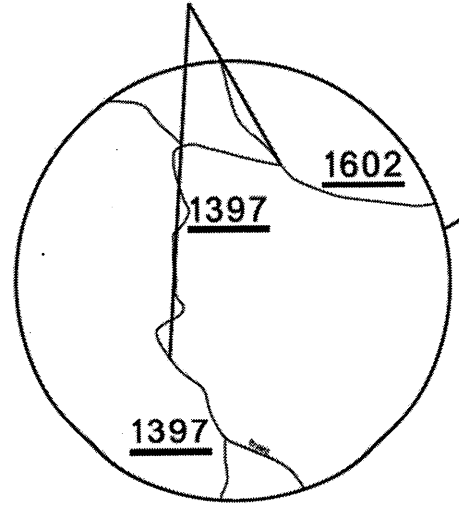
MAP # 77 SR 1651  
FROM SR 1624 TO EOM



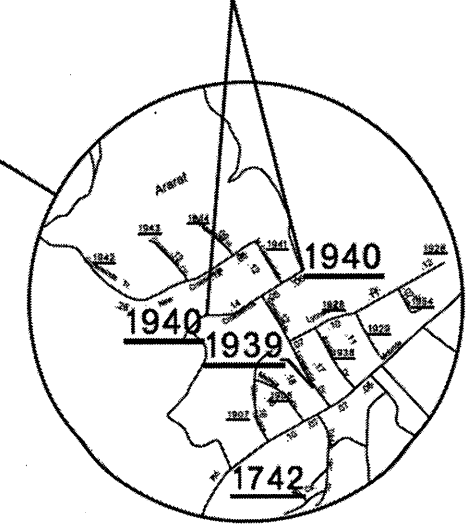
MAP # 72 SR 2409  
FROM DEAD END TO SR 2422



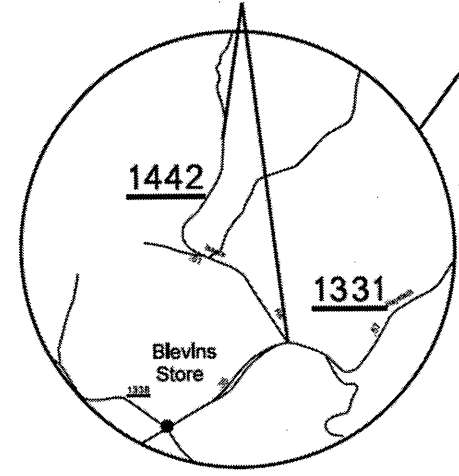
MAP # 74 SR 1397  
FROM SR 1602 TO 0.75 MILES SOUTH



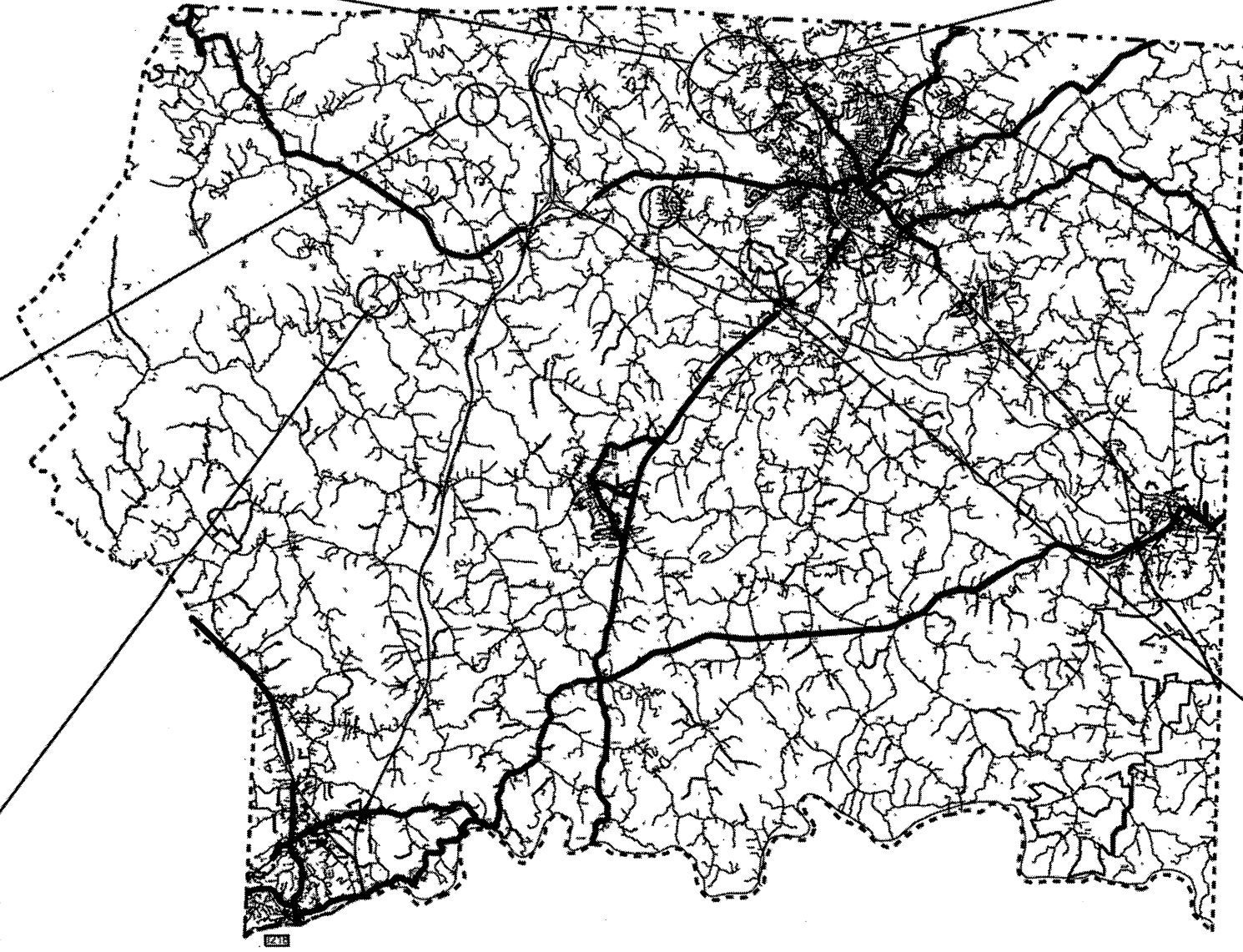
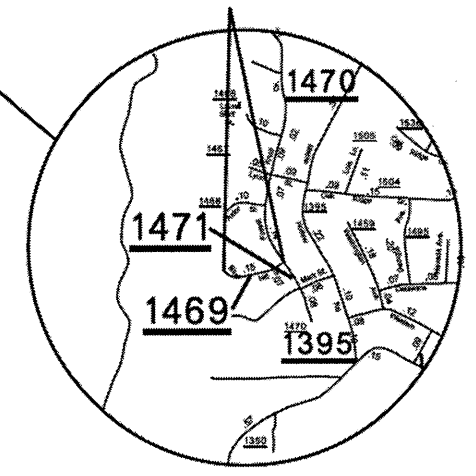
MAP # 73 SR 1940  
FROM CUL-DE-SAC TO CUL-DE-SAC



MAP # 75 SR 1442  
FROM SR 1331 TO EOM



MAP # 76 SR 1469  
FROM SR 1470 TO DEAD END



8/17/99

9-DEC-2012 09:25  
C:\my Documents\2013\2013\Manager\Contracts\Resurfacing\2013\Dist 1\AST\2013 Surry AST Maps2.dgn  
Map AT Blevins Store

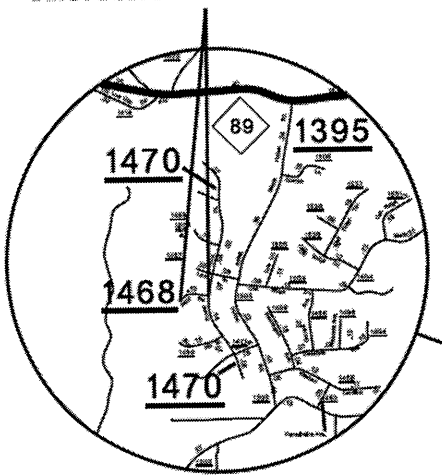


STATE OF NORTH CAROLINA  
DIVISION OF HIGHWAYS

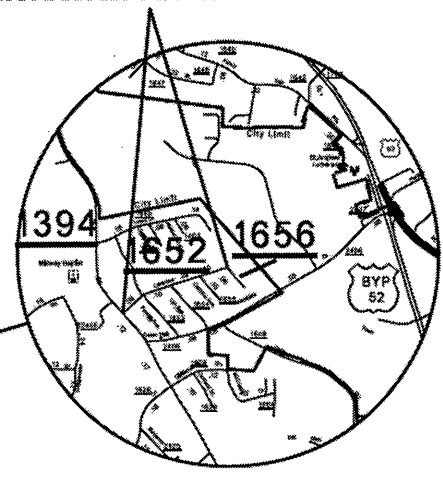
**SURRY COUNTY**

ASPHALT SURFACE TREATMENT

MAP # 82 SR 1468  
FROM SR 1470 TO DEAD END



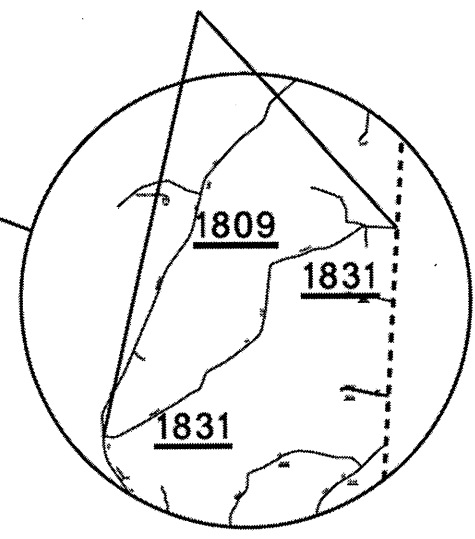
MAP # 78 SR 1652  
FROM SR 1394 TO SR 1656



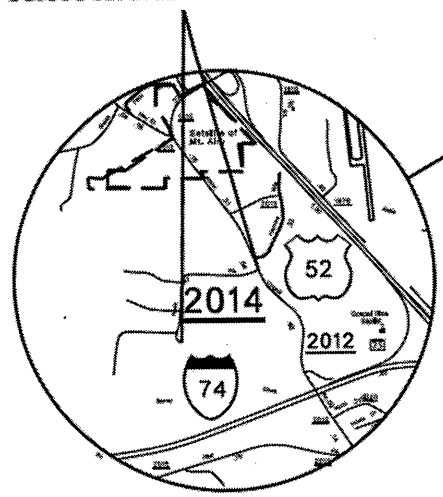
MAP # 81 SR 2171  
FROM SR 2138 TO CUL-DE-SAC



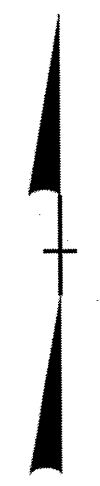
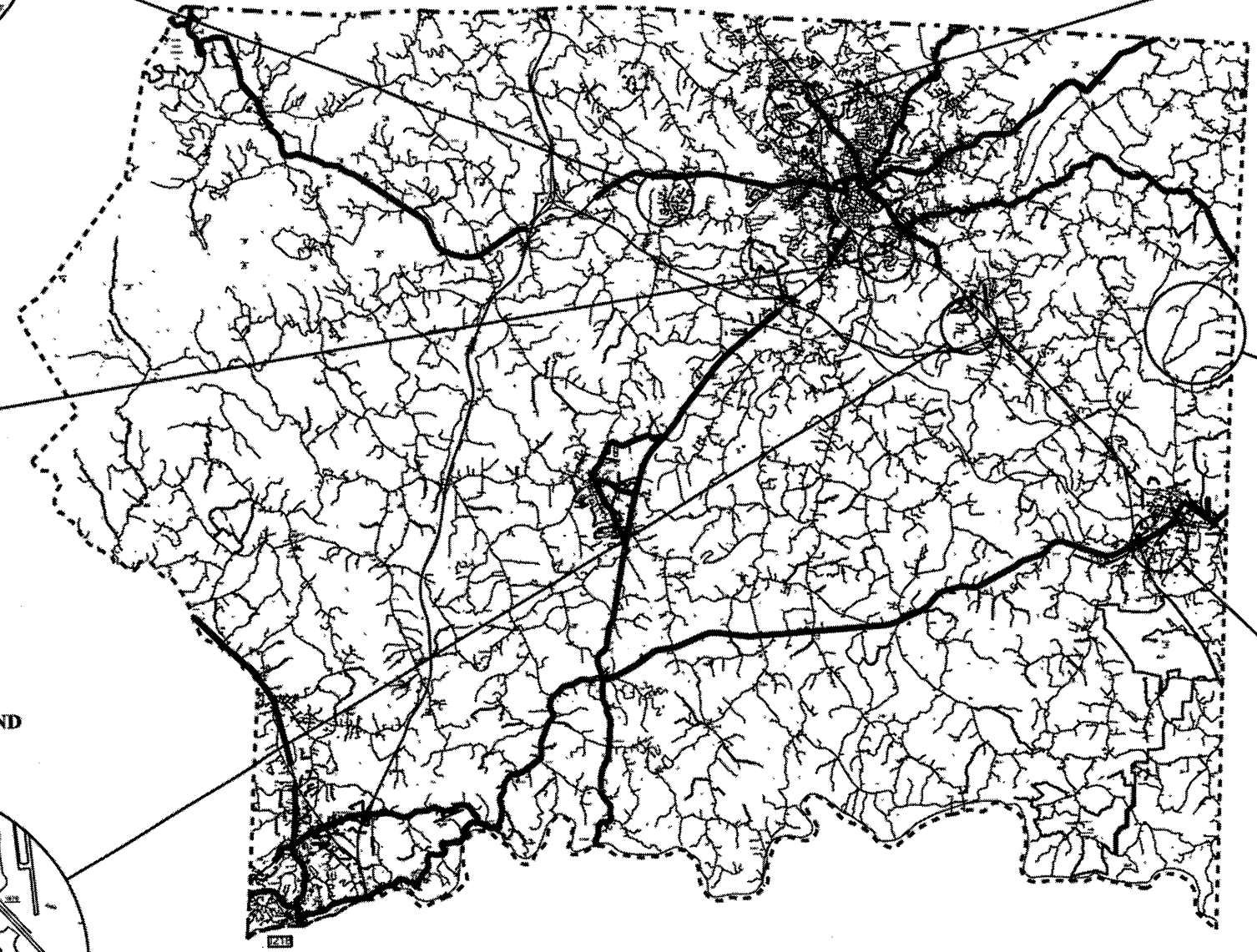
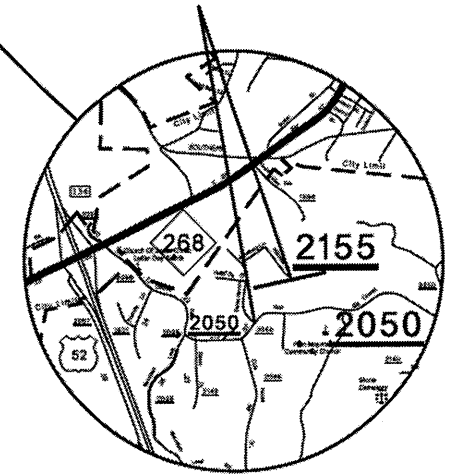
MAP # 79 SR 1831  
FROM SR 1809 TO STOKES COUNTY LINE



MAP # 83 SR 2014  
FROM SR 2012 TO DEAD END



MAP # 80 SR 2155  
FROM SR 2050 TO EOM



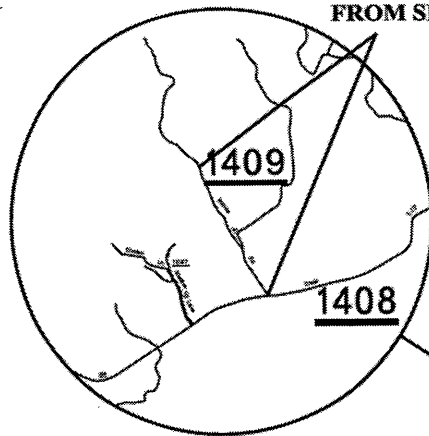
8/17/99  
19-DEC-2012 09:26  
C:\My Documents\2013\145T\2013 Surry AST Maps2.dgn  
Manager\Contracts\Resurfacing\_2013\Dist 1 45T\2013 Surry AST Maps2.dgn

STATE OF NORTH CAROLINA  
DIVISION OF HIGHWAYS

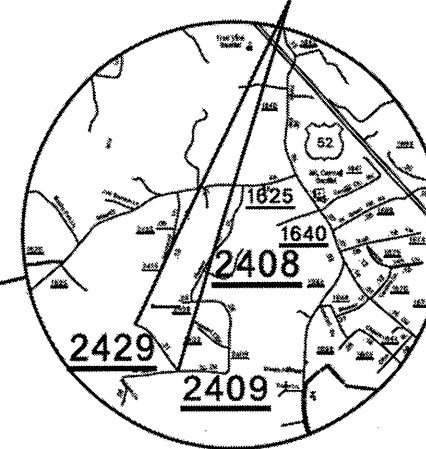
**SURRY COUNTY**

ASPHALT SURFACE TREATMENT

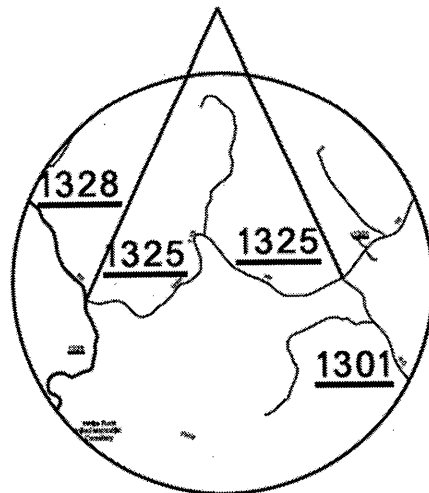
MAP # 89 SR 1409  
FROM SR 1408 TO DEAD END



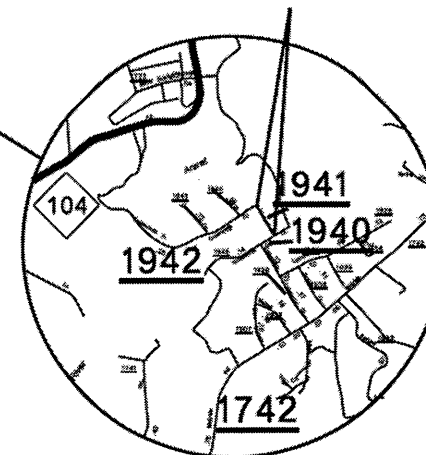
MAP # 84 SR 2429  
FROM SR 2409 TO DEAD END



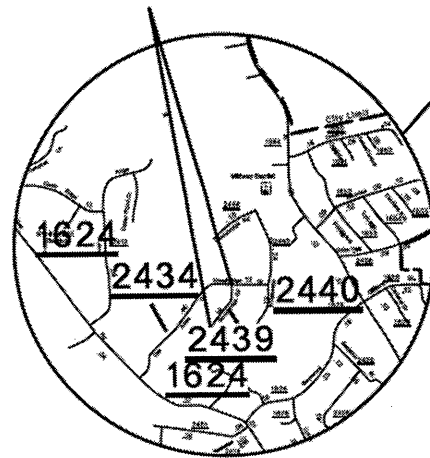
MAP # 86 SR 1325  
FROM SR 1301 TO SR 1328



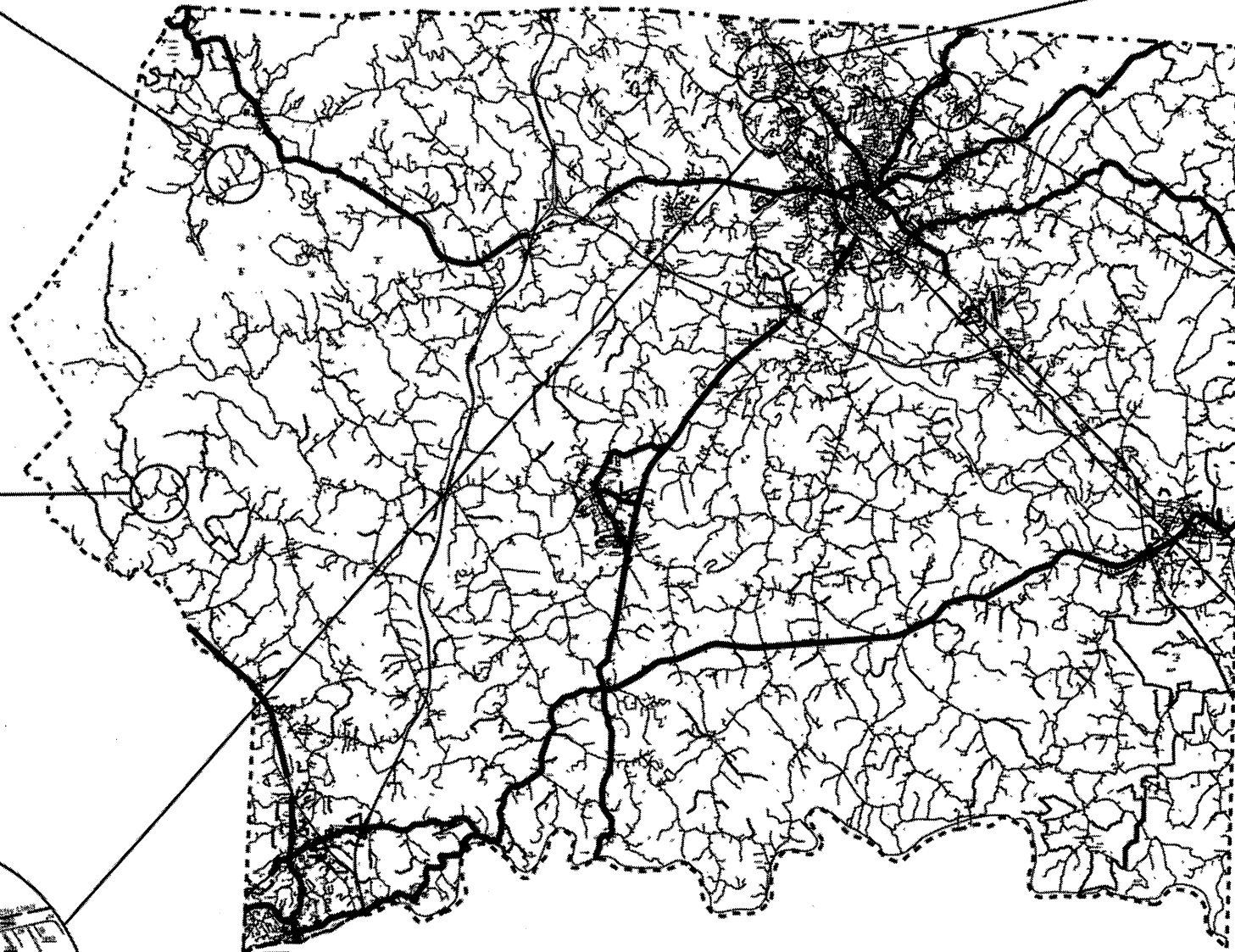
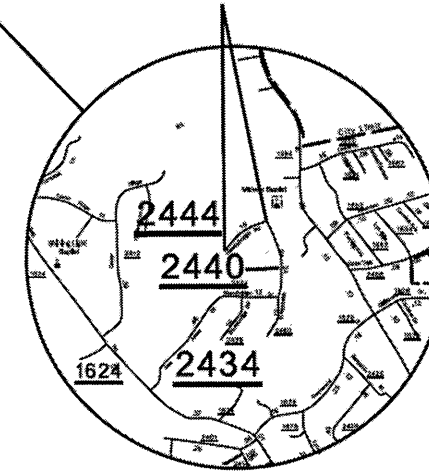
MAP # 87 SR 1941  
FROM SR 1940 TO SR 1942



MAP # 88 SR 2439  
FROM SR 2434 TO CUL-DE-SAC



MAP # 85 SR 2444  
FROM SR 2440 TO EOM

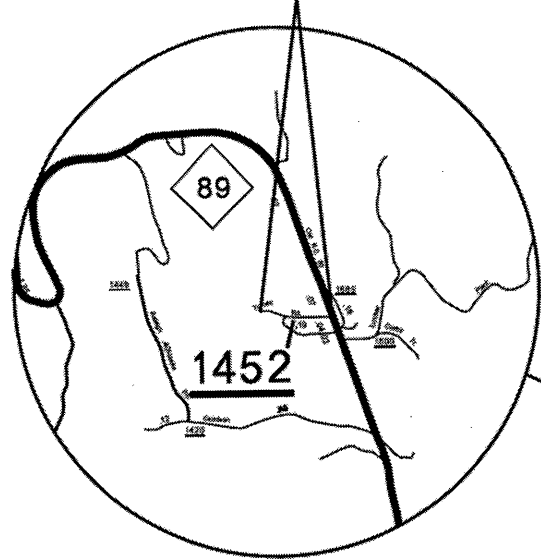


8/17/99

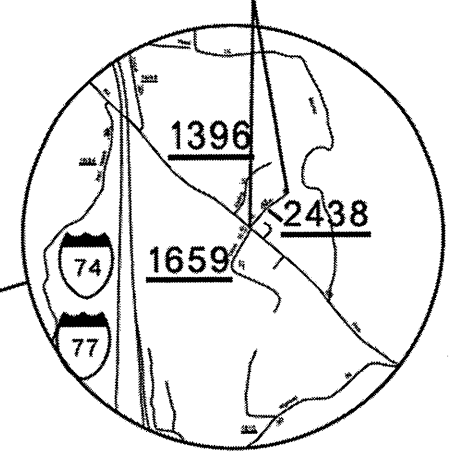
C:\NFC-2012\_0926... Manager\Contractors\Resurfacing 2013\Dist 1 AST\2013 Surry AST Maps2.dgn

STATE OF NORTH CAROLINA  
DIVISION OF HIGHWAYS  
**SURRY COUNTY**  
ASPHALT SURFACE TREATMENT

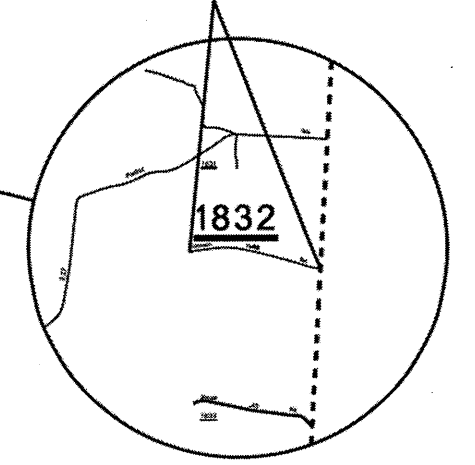
MAP # 91 SR 1452  
FROM NC 89 TO DEAD END



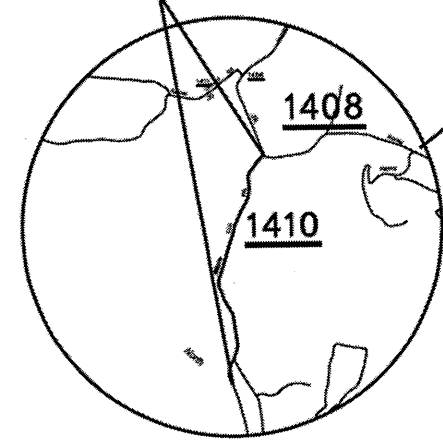
MAP # 94 SR 2438  
FROM SR 1396 TO EOM



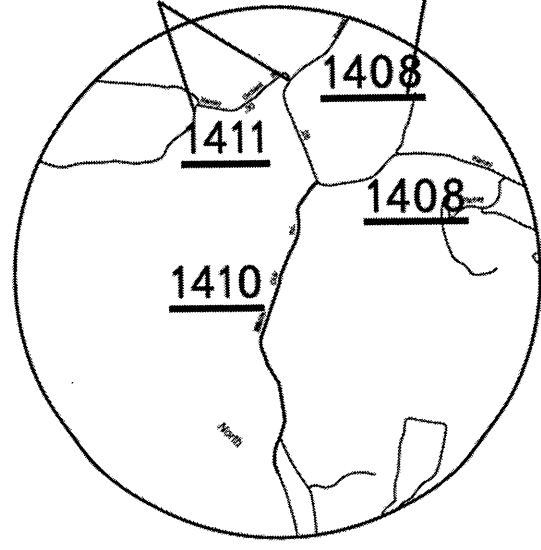
MAP # 92 SR 1832  
FROM STOKES COUNTY LINE  
TO DEAD END



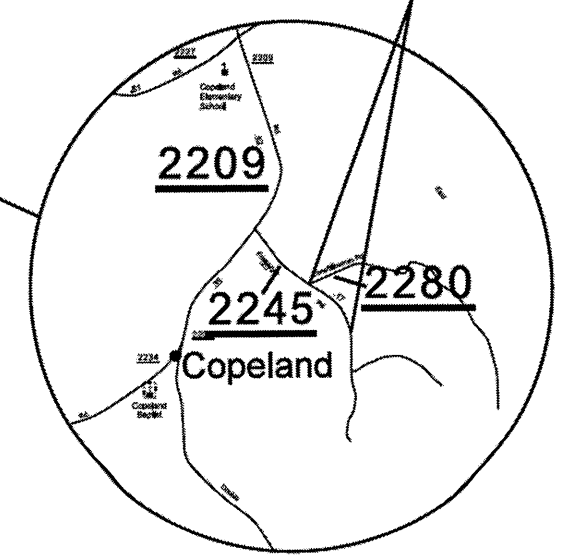
MAP # 90 SR 1410  
FROM SR 1408 TO EOM



MAP # 95 SR 1411  
FROM SR 1408 TO DEAD END




MAP # 93 SR 2280  
FROM SR 2245 TO EOM

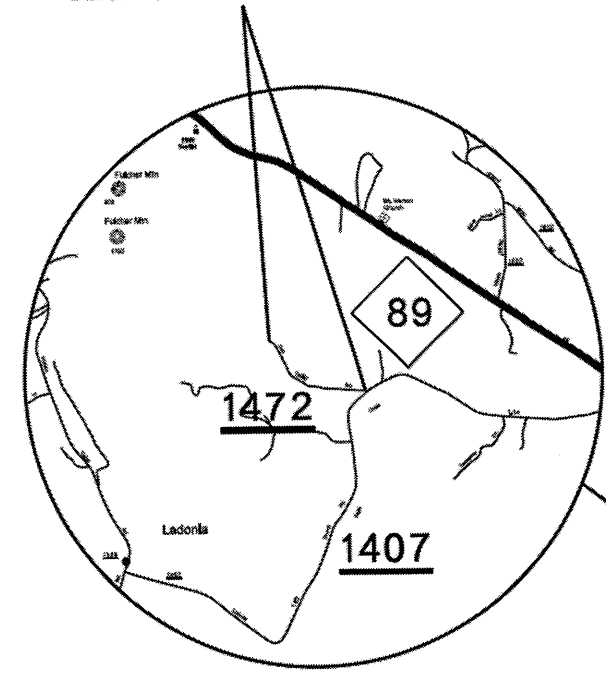


8/17/99

P:\DEC-2012-0826\_Prog\Projects\Manager\Contracta\Resurfacing 2013\Dist 1 AST\2013 Surry AST Maps.dgn



MAP # 96 SR 1472  
FROM SR 1407 TO DEAD END



STATE OF NORTH CAROLINA  
DIVISION OF HIGHWAYS

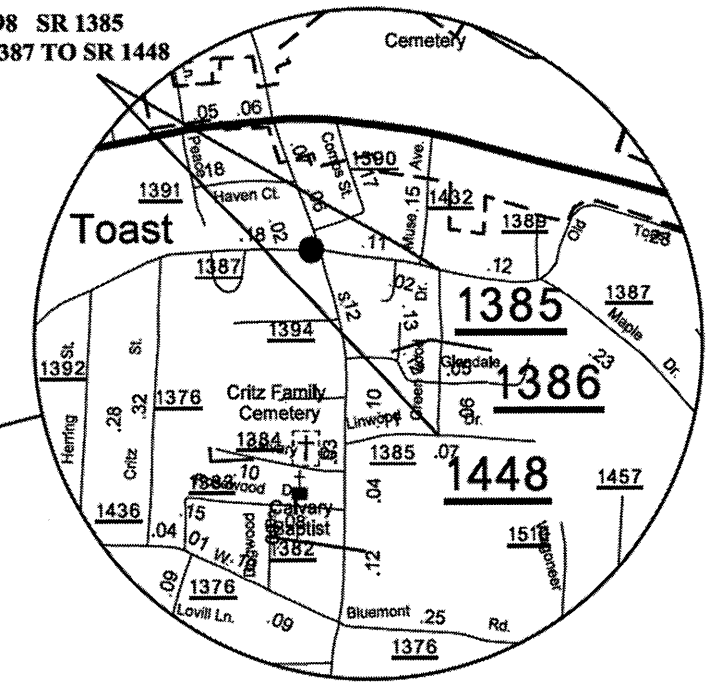
---

# SURRY COUNTY

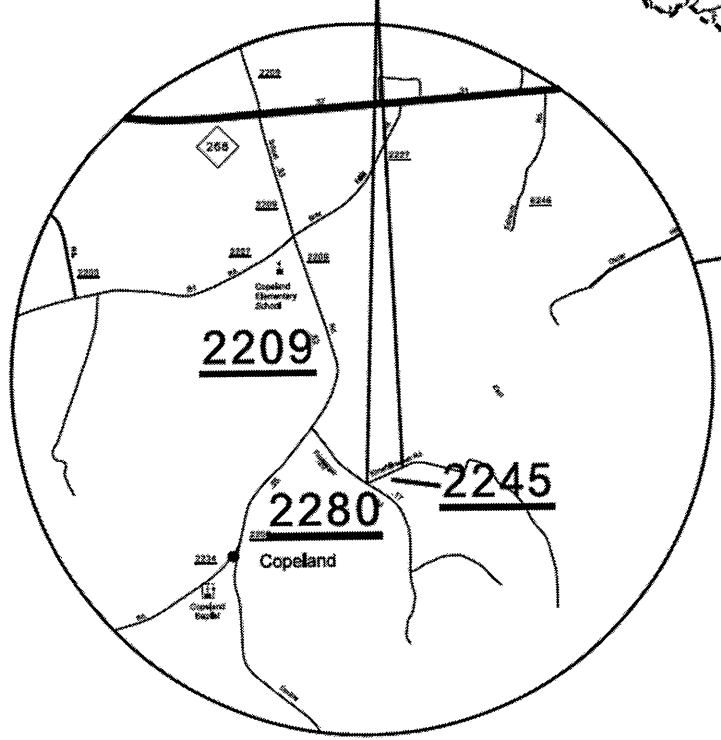
---

ASPHALT SURFACE TREATMENT

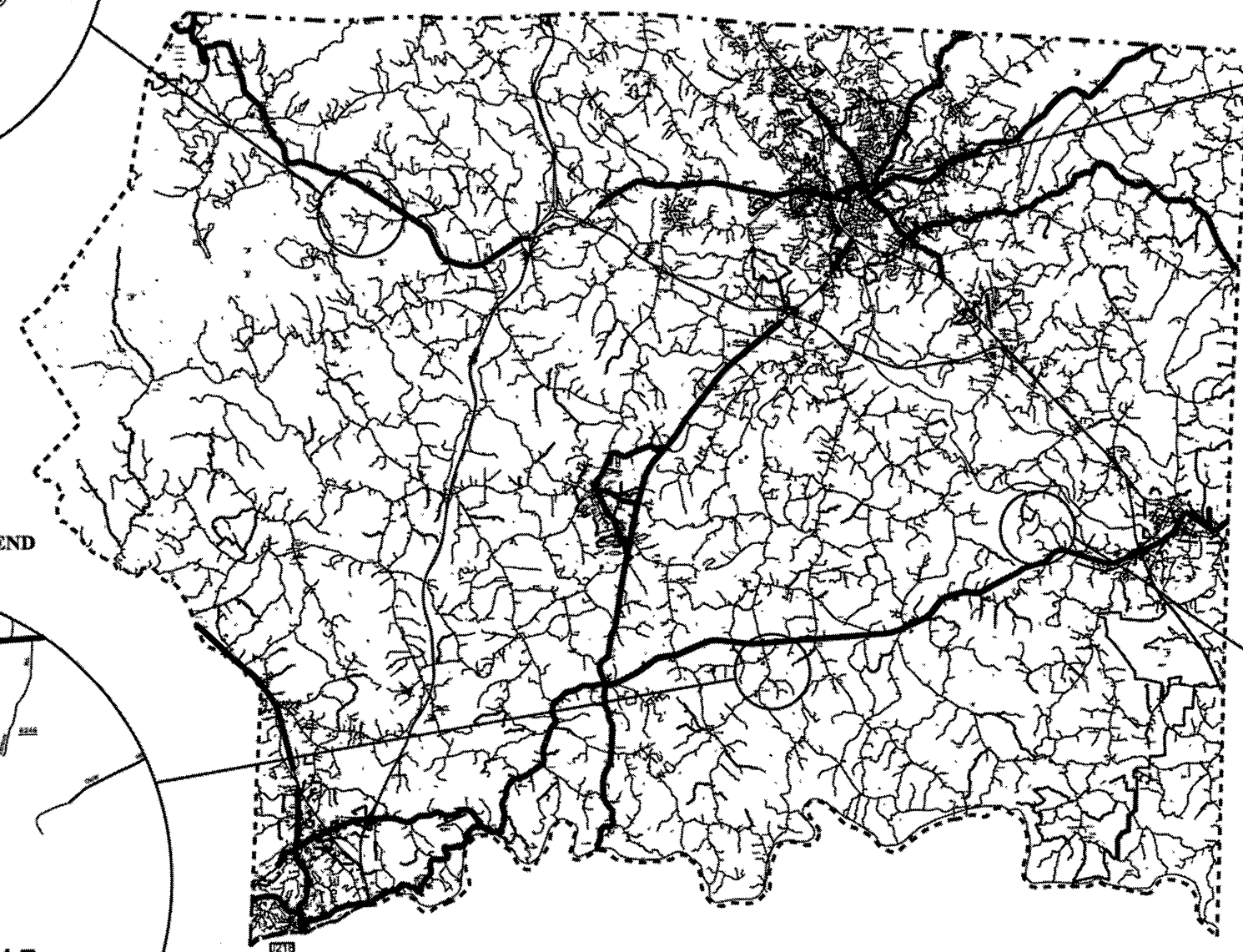
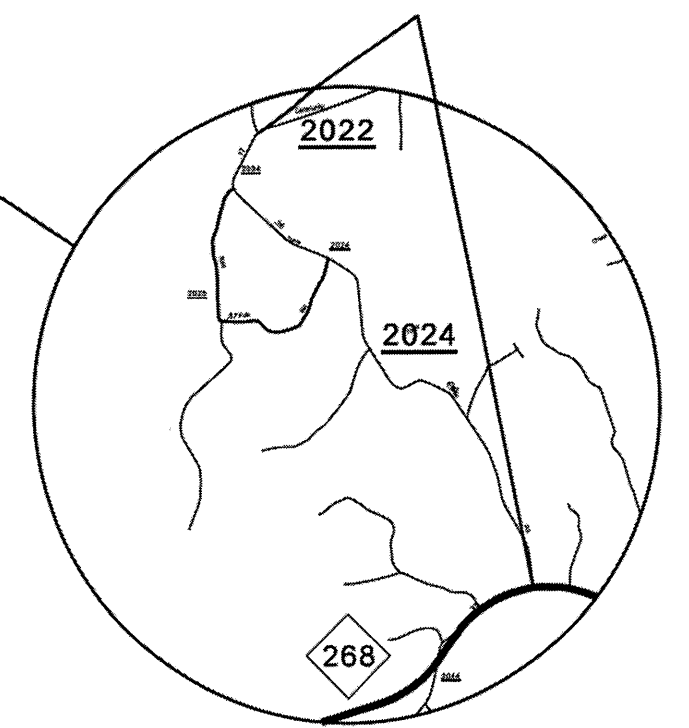
MAP # 98 SR 1385  
FROM SR 1387 TO SR 1448



MAP # 97 SR 2245  
FROM SR 2209 TO DEAD END



MAP # 118 SR 2024  
FROM SR 2022 TO NC 268



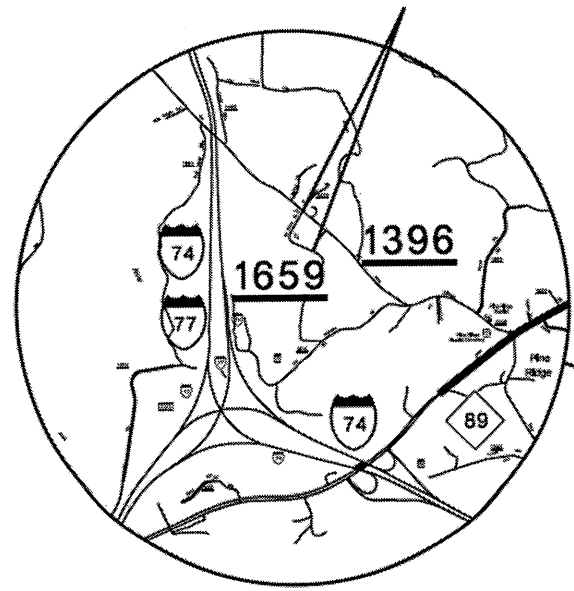
8/17/99  
 P:\GIS\2002\_0830\_0830\_Prog\GIS\Manager\Contracta\Resurfacing 2013\Dist 1 AST 2013 Surry AST Maps2.dgn  
 Date: 08/17/2013 10:58:38 AM  
 User: jh111

STATE OF NORTH CAROLINA  
DIVISION OF HIGHWAYS

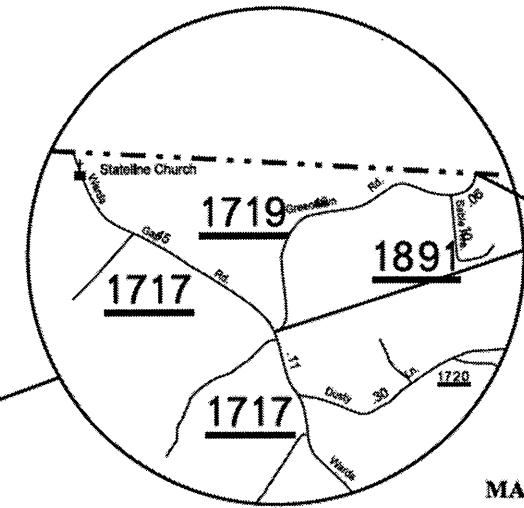
**SURRY COUNTY**

ASPHALT SURFACE TREATMENT

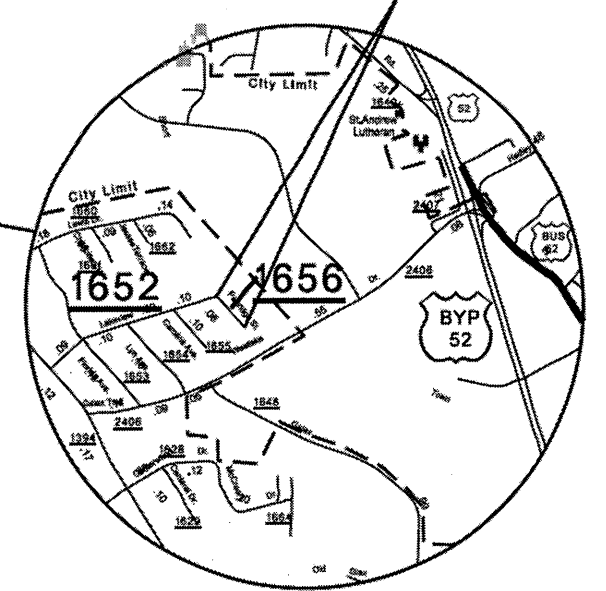
MAP # 102 SR 1659  
FROM SR 1396 TO CUL-DE-SAC



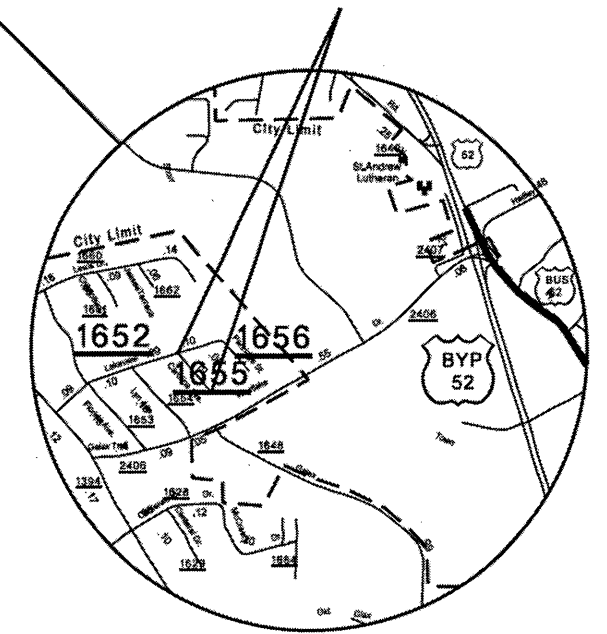
MAP # 103 SR 1719  
FROM SR 1717 TO EOM



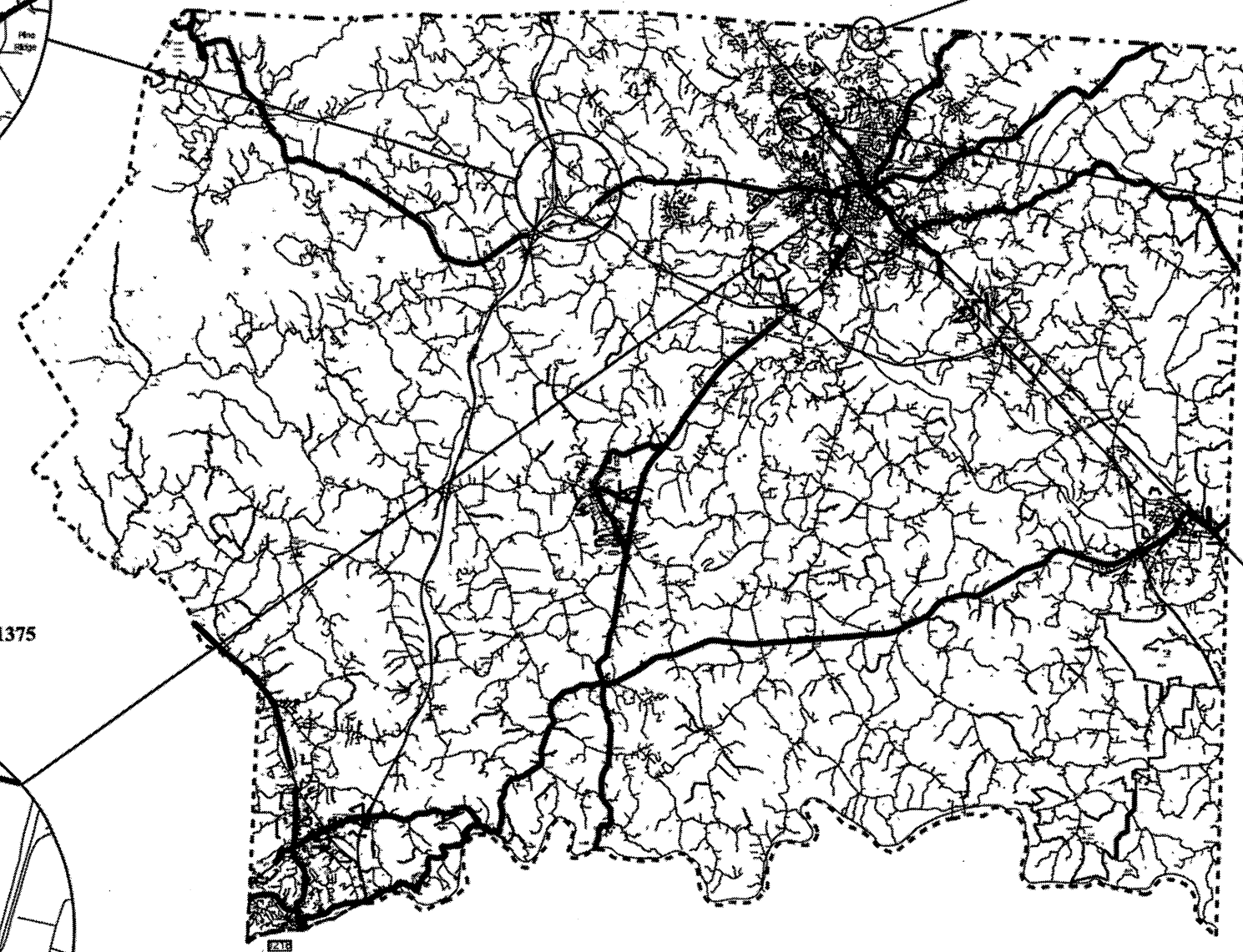
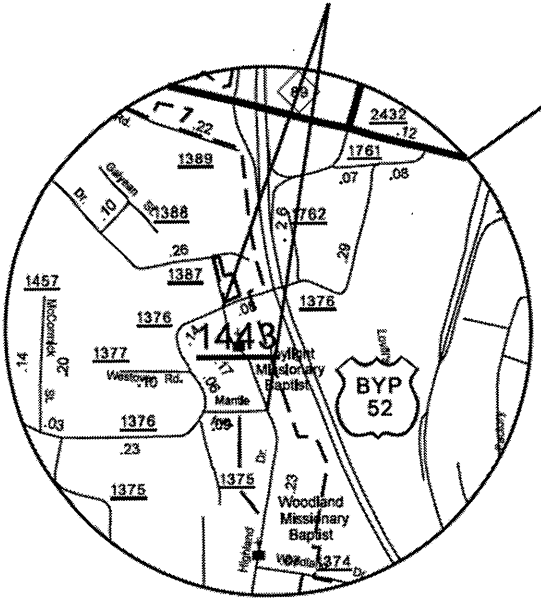
MAP # 101 SR 1656  
FROM SR 1652 TO DEAD END



MAP # 100 SR 1655  
FROM SR 1652 TO DEAD END



MAP # 99 SR 1443  
FROM SR 1376 TO SR 1375



8/17/99

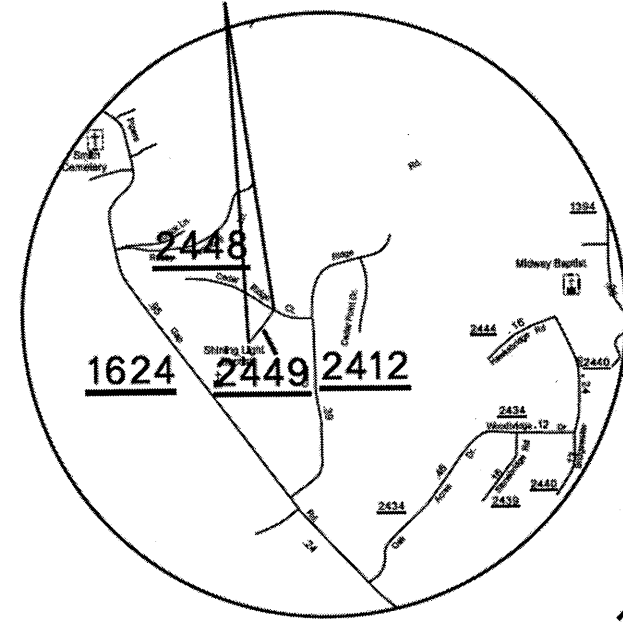
19-DEC-2012 09:30 Manager\Contracts\Resurfacing 2013\Dist 1 AST\2013 Surry AST Maps2.dgn  
 C:\Nty Documents\135455.dwg  
 User: ST-Dillon

STATE OF NORTH CAROLINA  
DIVISION OF HIGHWAYS

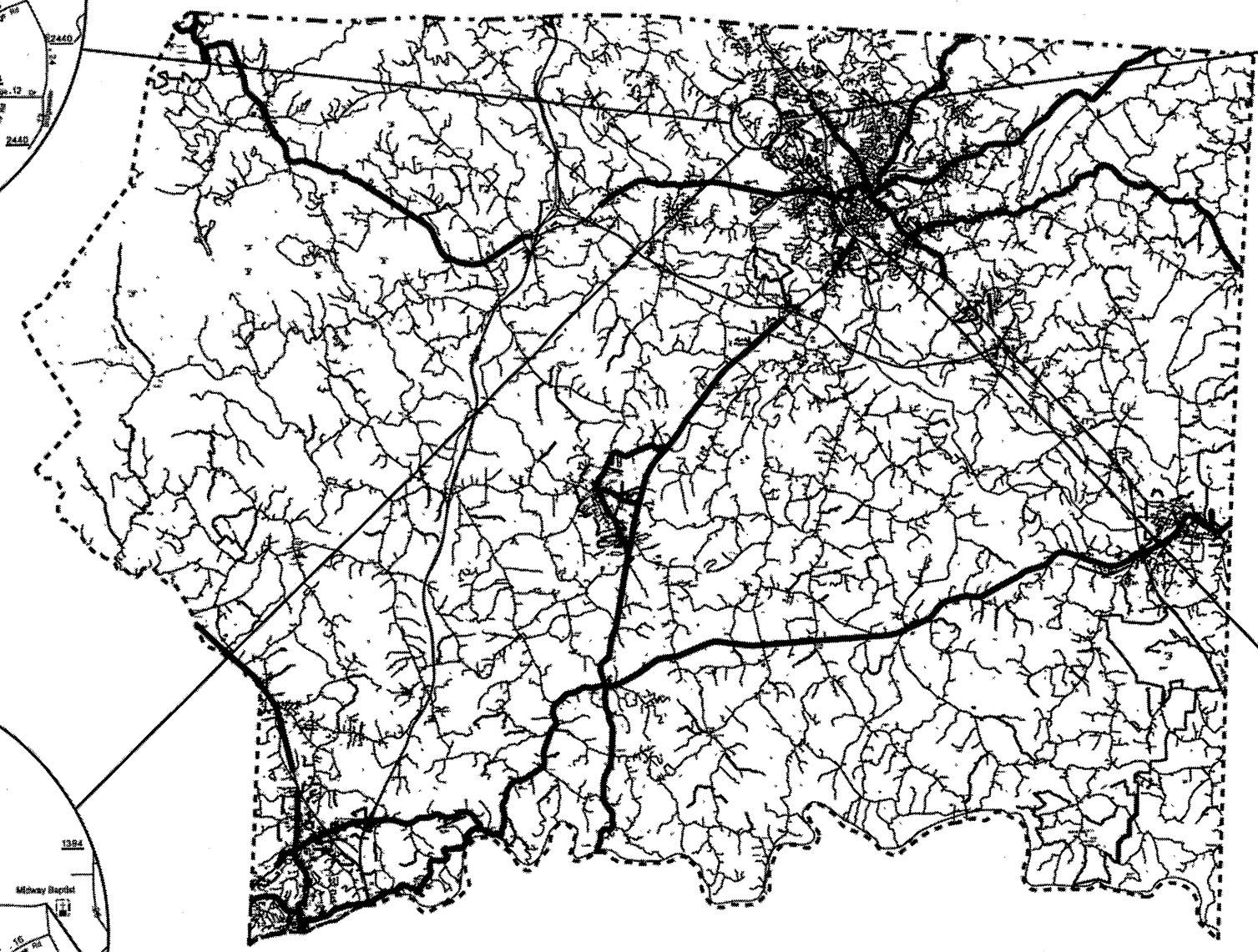
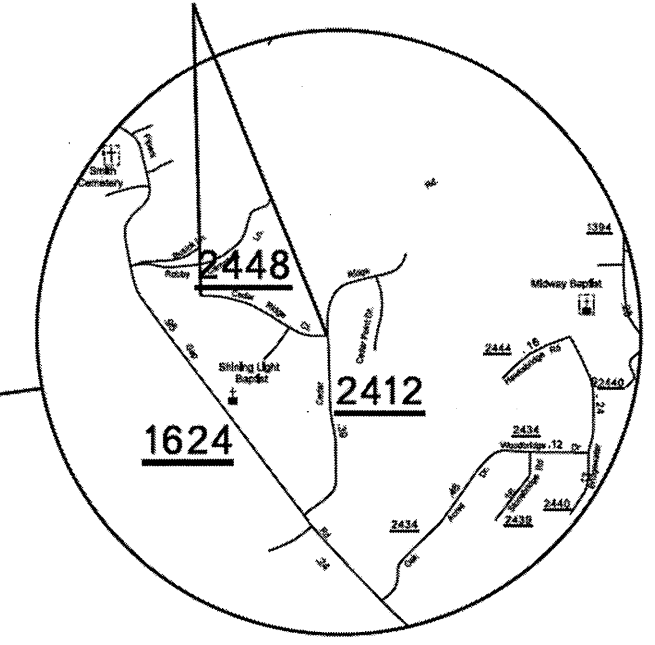
**SURRY COUNTY**

ASPHALT SURFACE TREATMENT

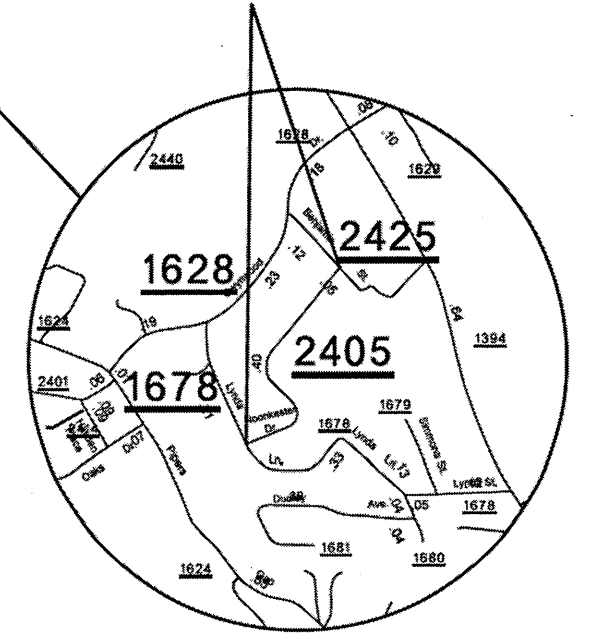
MAP # 106 SR 2449  
FROM SR 2448 TO CUL-DE-SAC



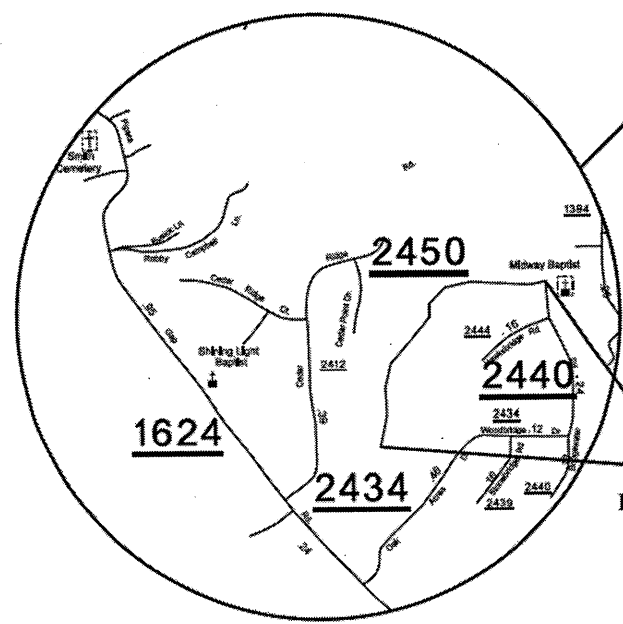
MAP # 105 SR 2448  
FROM SR 2412 TO CUL-DE-SAC



MAP # 104 SR 2405  
FROM SR 1678 TO BENJAMIN STREET



MAP # 107 SR 2450  
FROM SR 2440 TO CUL-DE-SAC

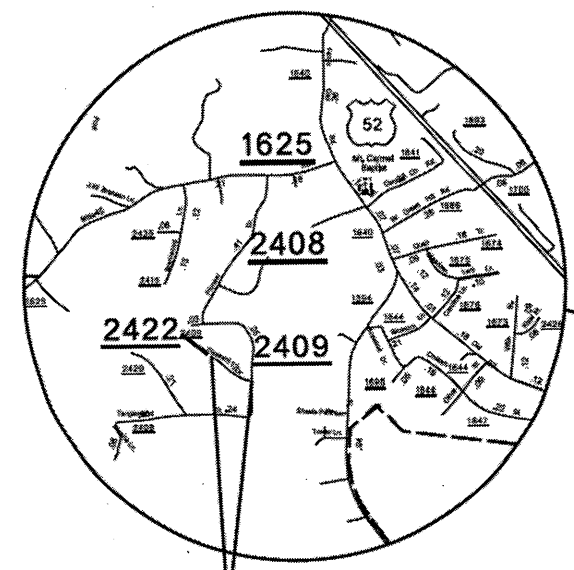


8/17/99  
19-DEC-2012 09:30  
C:\Users\jdoyle\Documents\19-DEC-2012 09:30  
Manager\Contracts\Resurfacing 2013\Dist 1 AST\2013 Surry AST Maps2.dgn

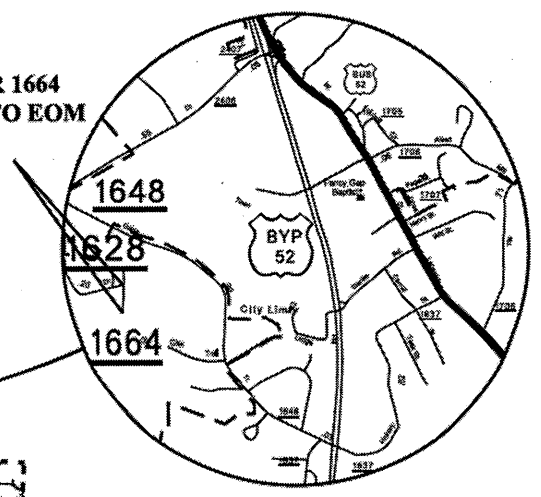
STATE OF NORTH CAROLINA  
DIVISION OF HIGHWAYS

**SURRY COUNTY**

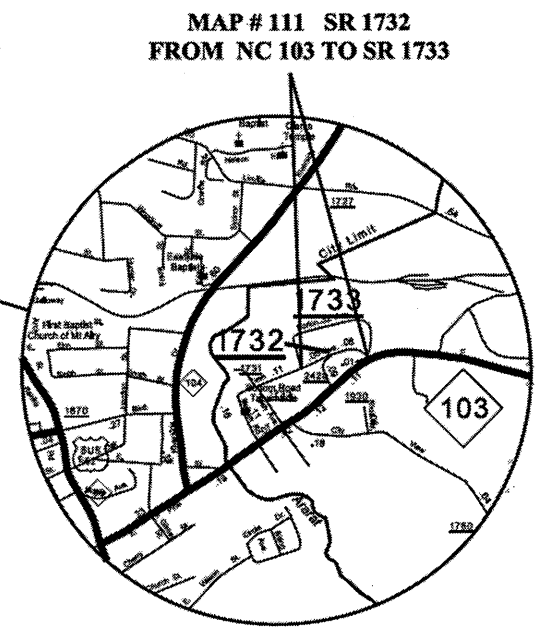
ASPHALT SURFACE TREATMENT



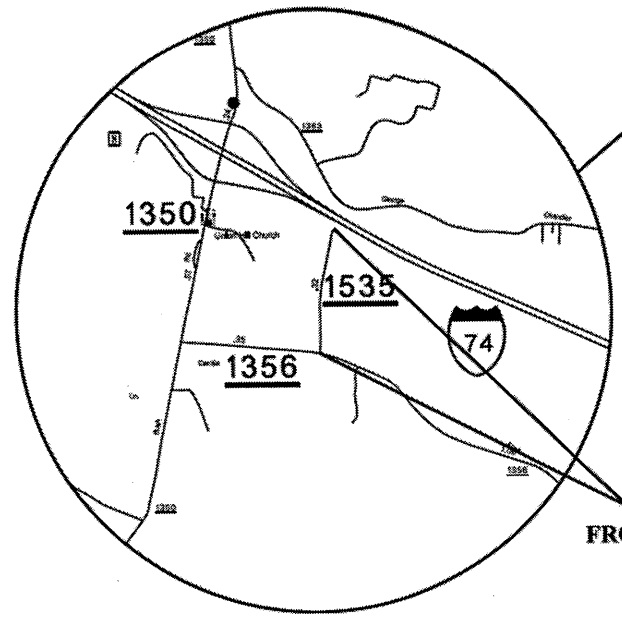
MAP # 110 SR 2422  
FROM SR 2409 TO EOM



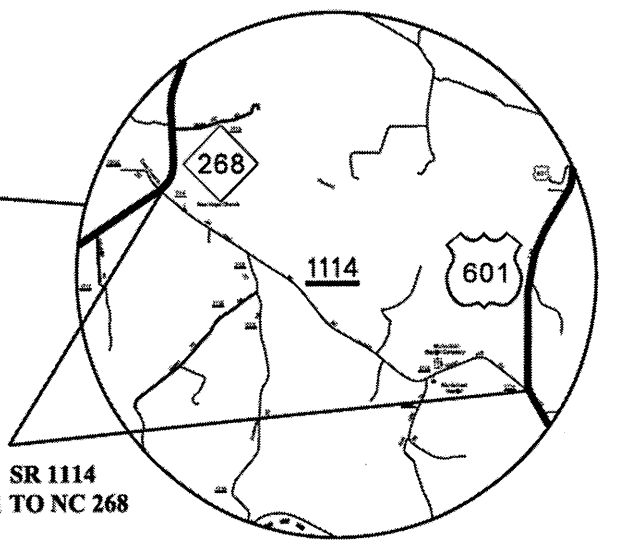
MAP # 109 SR 1664  
FROM SR 1628 TO EOM



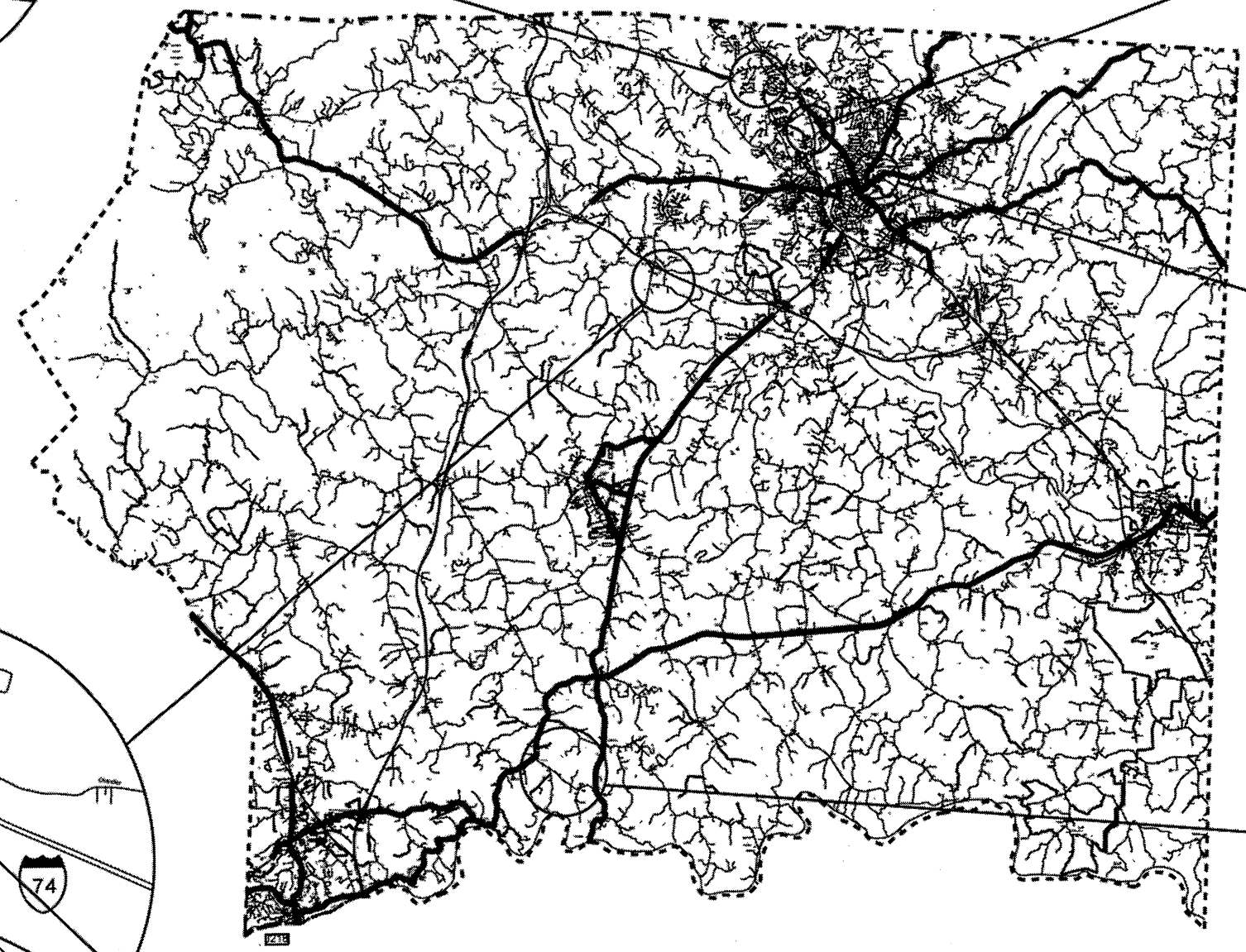
MAP # 111 SR 1732  
FROM NC 103 TO SR 1733



MAP # 108 SR 1535  
FROM SR 1356 TO DEAD END



MAP # 117 SR 1114  
FROM US 601 TO NC 268



8/17/99

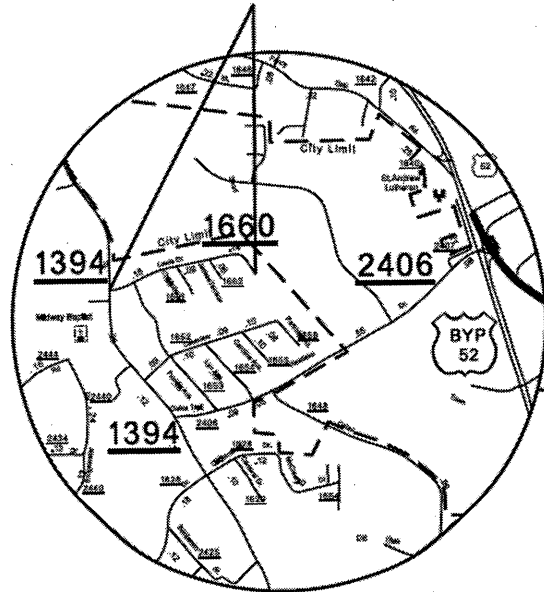
D:\DGC-2012\_09\31  
C:\Users\p551861  
Manager\Contracts\Resurfacing 2013\Dist 1 AST\2013 Surry AST Maps2.dgn

STATE OF NORTH CAROLINA  
DIVISION OF HIGHWAYS

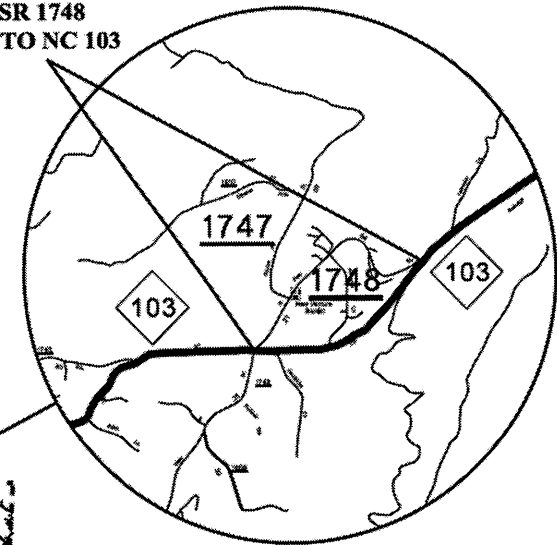
# **SURRY COUNTY**

## ASPHALT SURFACE TREATMENT

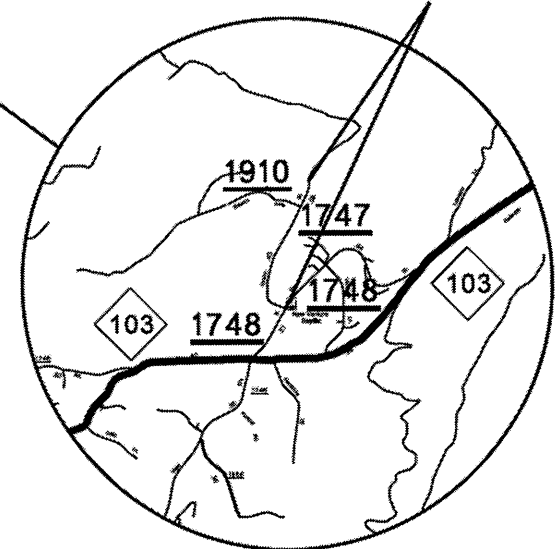
MAP # 113 SR 1660  
FROM SR 1394 TO DEAD END



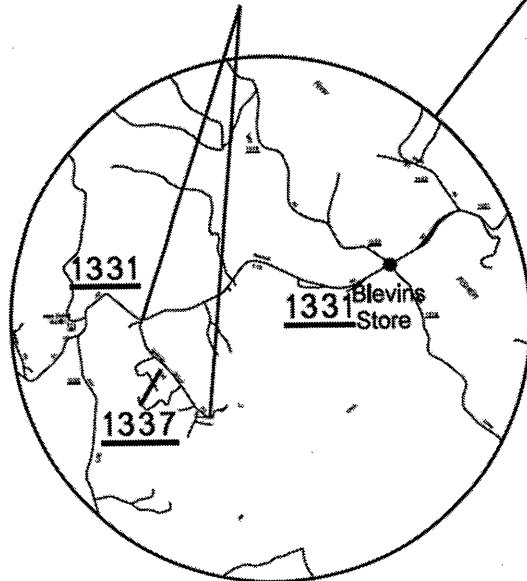
MAP # 116 SR 1748  
FROM NC 103 TO NC 103



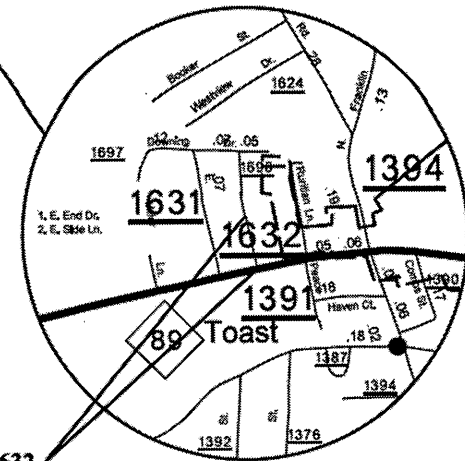
MAP # 115 SR 1747  
FROM SR 1748 TO SR 1910



MAP # 114 SR 1337  
FROM SR 1331 TO CUL-DE-SAC



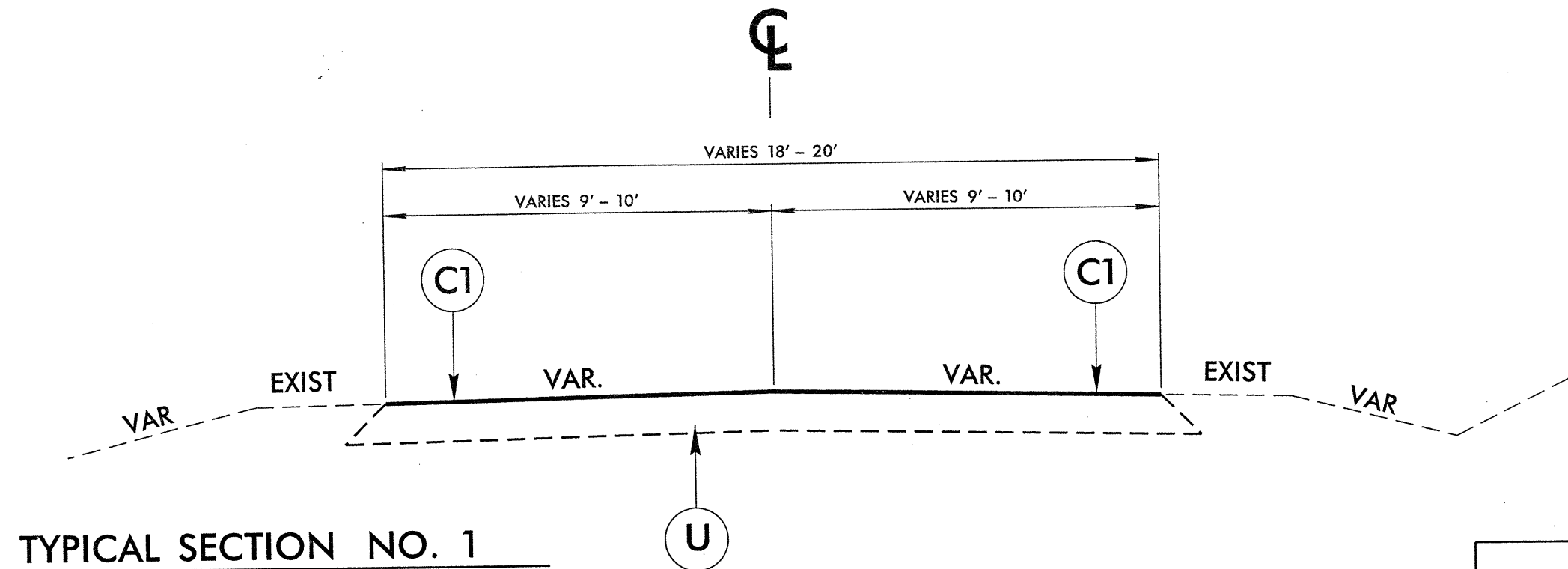
MAP # 112 SR 1632  
FROM NC 89 TO DEAD END



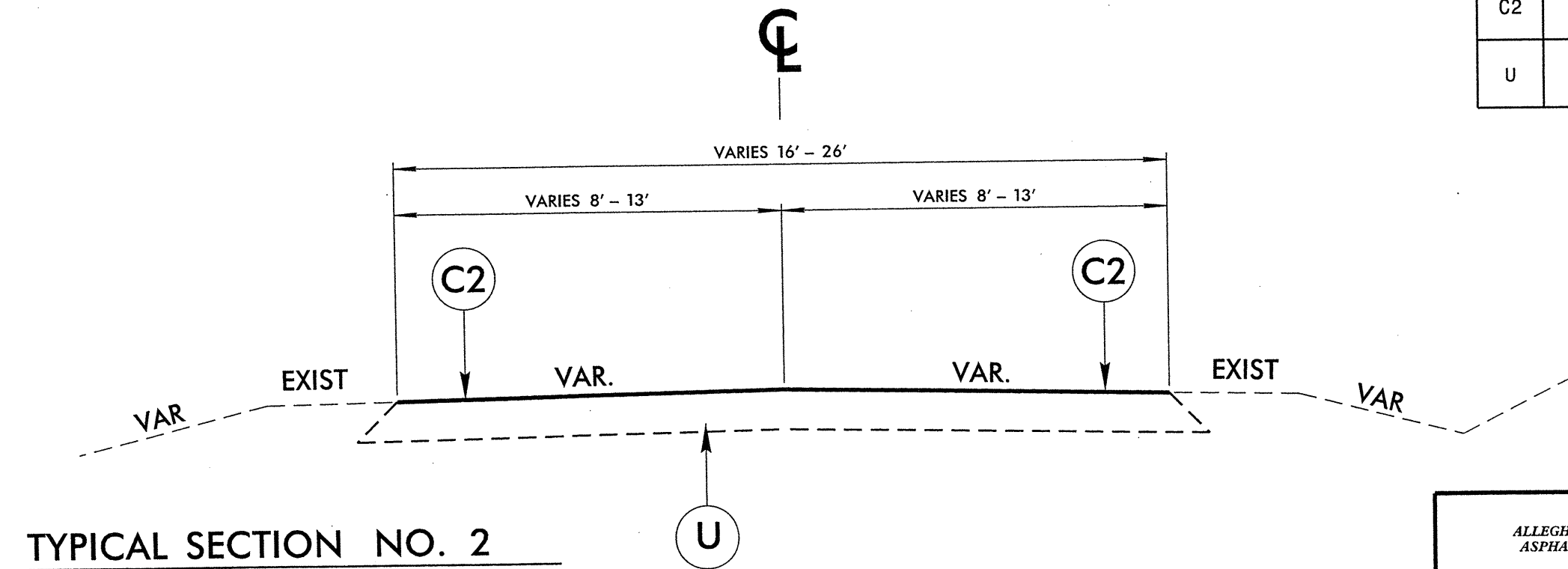
8/17/99



8/17/99

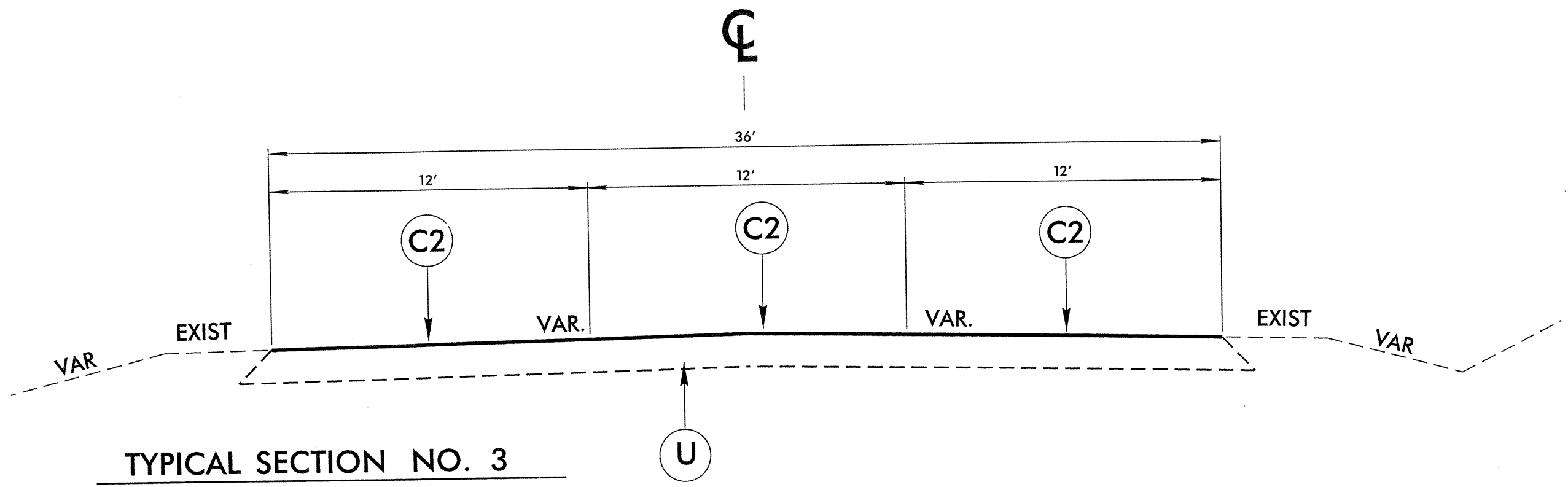


| PAVEMENT SCHEDULE |  |
|-------------------|--|
| C1                | PROP. ASPHALT SURFACE TREATMENT, SPLIT SEAL  |
| C2                | PROP. ASPHALT SURFACE TREATMENT, TRIPLE SEAL |
| U                 | EXISTING PAVEMENT                            |



|   |       |      |  |
|---|-------|------|--|
| <b>ALLEGHANY &amp; SURRY COUNTIES<br/>ASPHALT SURFACE TREATMENT<br/>RESURFACING</b> |       |      |  |
| DIVISION II   |       |      |  |
| REVISIONS   | INIT. | DATE |  |
|   |       |      |  |
| SCALE: N/A    DATE: 12/2012   |       |      |  |
| PREPARED BY: J. L. LAWS   |       |      |  |
| REVIEWED BY:  |       |      |  |
| N.C. DEPARTMENT of TRANSPORTATION<br>DIVISION of HIGHWAYS<br>DIVISION ELEVEN        |       |      |  |

8/17/99



| PAVEMENT SCHEDULE |  |
|-------------------|--|
| C1                | PROP. ASPHALT SURFACE TREATMENT, SPLIT SEAL  |
| C2                | PROP. ASPHALT SURFACE TREATMENT, TRIPLE SEAL |
| U                 | EXISTING PAVEMENT                            |

|   |       |  |
|---|-------|--|
| <b>ALLEGHANY &amp; SURRY COUNTIES<br/>ASPHALT SURFACE TREATMENT<br/>RESURFACING</b>   |       |  |
| DIVISION II   |       |  |
| REVISIONS   | INIT. | DATE   |
|   |       |  |
|   |       |  |
| <b>N.C. DEPARTMENT of TRANSPORTATION<br/>DIVISION of HIGHWAYS<br/>DIVISION ELEVEN</b> |       | SCALE: N/A    DATE: 12/2012<br>PREPARED BY: J. L. LAWS<br>REVIEWED BY: _____<br>REVIEWED BY: _____ |

|                              |           |           |
|------------------------------|-----------|-----------|
| PROJECT NO.                  | SHEET NO. | TOTAL NO. |
| 11CR.20031.20, 11CR.20861.20 | 27        |           |

### SUMMARY OF QUANTITIES

| PROJECT NO                              | COUNTY    | MAP NO | ROUTE   | DESCRIPTION                                | TYP NO | FINAL SURFACE TESTING REQUIRED | LENGTH MI    | WIDTH FT | ASPHALT SURFACE TREATMENT, SPLIT SEAL SY | ASPHALT SURFACE TREATMENT, TRIPLE SEAL SY |
|---|-----------|--------|---------|--|--------|--------------------------------|--------------|----------|--|---|
| 11CR.20031.20                           | Alleghany | 1      | SR 1131 | FROM SR 1193 TO END OF PAVEMENT            | 1      | NO                             | 1.47         | 18       | 15,523                                   |   |
| 11CR.20031.20                           | Alleghany | 2      | SR 1193 | FROM SR 1131 TO END OF PAVEMENT            | 1      | NO                             | 0.98         | 20       | 11,499                                   |   |
| 11CR.20031.20                           | Alleghany | 3      | SR 1114 | FROM SR 1115 TO DEAD END                   | 1      | NO                             | 0.5          | 18       | 5,280                                    |   |
| 11CR.20031.20                           | Alleghany | 4      | SR 1118 | FROM SR 1114 TO SR 1120                    | 1      | NO                             | 0.95         | 18       | 10,032                                   |   |
| 11CR.20031.20                           | Alleghany | 5      | SR 1118 | FROM SR 1120 TO US 21                      | 1      | NO                             | 1.48         | 20       | 17,365                                   |   |
| 11CR.20031.20                           | Alleghany | 6      | SR 1464 | FROM US 21 TO SR 1496                      | 1      | NO                             | 1.68         | 20       | 19,712                                   |   |
| 11CR.20031.20                           | Alleghany | 7      | SR 1464 | FROM SR 1496 TO SR 1433                    | 1      | NO                             | 1.21         | 20       | 14,197                                   |   |
| 11CR.20031.20                           | Alleghany | 8      | SR 1464 | FROM SR 1433 TO SR 1444                    | 1      | NO                             | 2.11         | 20       | 24,757                                   |   |
| 11CR.20031.20                           | Alleghany | 9      | SR 1450 | FROM BRIDGE TO SR 1451                     | 1      | NO                             | 0.75         | 18       | 7,920                                    |   |
| 11CR.20031.20                           | Alleghany | 10     | SR 1450 | FROM SR 1451 TO SR 1448                    | 1      | NO                             | 1.01         | 20       | 11,851                                   |   |
| 11CR.20031.20                           | Alleghany | 11     | SR 1445 | FROM SR 1422 TO NC 18                      | 1      | NO                             | 2.94         | 18       | 31,046                                   |   |
| 11CR.20031.20                           | Alleghany | 12     | SR 1441 | FROM NC 18 TO VIRGINIA STATE LINE          | 1      | NO                             | 0.4          | 18       | 4,224                                    |   |
| <b>TOTAL FOR PROJ NO. 11CR.20031.20</b> |           |        |         |  |        |                                | <b>15.48</b> |          | <b>173,406</b>                           |   |
| 11CR.20861.20                           | Surry     | 13     | SR 1756 | FROM NC 89 TO SR 1759                      | 2      | NO                             | 0.75         | 20       |  | 8,800                                     |
| 11CR.20861.20                           | Surry     | 14     | SR 1307 | FROM SR 1301 TO WILKES COUNTY LINE         | 2      | NO                             | 2.76         | 20       |  | 32,384                                    |
| 11CR.20861.20                           | Surry     | 15     | SR 1378 | FROM SR 1394 TO SR 1380                    | 2      | NO                             | 1.05         | 18       |  | 11,088                                    |
| 11CR.20861.20                           | Surry     | 16     | SR 1380 | FROM SR 1379 TO SR 1378                    | 2      | NO                             | 0.34         | 18       |  | 3,590                                     |
| 11CR.20861.20                           | Surry     | 17     | SR 1331 | FROM SR 1404 TO SR 1345                    | 2      | NO                             | 0.44         | 20       |  | 5,163                                     |
| 11CR.20861.20                           | Surry     | 18     | SR 2221 | FROM SR 2230 TO YADKIN COUNTY LINE         | 2      | NO                             | 0.86         | 18       |  | 9,082                                     |
| 11CR.20861.20                           | Surry     | 19     | SR 1837 | FROM STOKES COUNTY LINE TO NC 268          | 2      | NO                             | 2.83         | 20       |  | 33,205                                    |
| 11CR.20861.20                           | Surry     | 20     | SR 1812 | FROM SR 1825 TO SR 1815                    | 2      | NO                             | 1.28         | 20       |  | 15,019                                    |
| 11CR.20861.20                           | Surry     | 21     | SR 1157 | FROM SR 1153 TO WCL ELKIN                  | 2      | NO                             | 1.19         | 18       |  | 12,566                                    |
| 11CR.20861.20                           | Surry     | 22     | SR 1157 | FROM WCL ELKIN TO BEGIN C & G AT US 21 BUS | 3      | NO                             | 0.39         | 36       |  | 8,237                                     |
| 11CR.20861.20                           | Surry     | 23     | SR 1136 | US 21 TO EOM                               | 2      | NO                             | 0.38         | 20       |  | 4,459                                     |
| 11CR.20861.20                           | Surry     | 24     | SR 1357 | FROM US 601 TO SR 2258                     | 2      | NO                             | 0.99         | 20       |  | 11,616                                    |
| 11CR.20861.20                           | Surry     | 25     | SR 2061 | FROM STOKES COUNTY LINE TO SR 2064         | 2      | NO                             | 1.86         | 18       |  | 19,642                                    |
| 11CR.20861.20                           | Surry     | 26     | SR 1806 | FROM SR 1808 TO SR 1815                    | 2      | NO                             | 1.86         | 20       |  | 21,824                                    |
| 11CR.20861.20                           | Surry     | 27     | SR 1778 | FROM NC 89 TO EOM                          | 2      | NO                             | 0.8          | 20       |  | 9,387                                     |
| 11CR.20861.20                           | Surry     | 28     | SR 1760 | FROM NC 103 TO SR 1759                     | 2      | NO                             | 0.82         | 20       |  | 9,621                                     |
| 11CR.20861.20                           | Surry     | 29     | SR 1789 | FROM SR 1787 TO SR 1791                    | 2      | NO                             | 1.36         | 20       |  | 15,957                                    |
| 11CR.20861.20                           | Surry     | 30     | SR 2047 | FROM NC 268 TO SR 2048                     | 2      | NO                             | 2.06         | 18       |  | 21,754                                    |
| 11CR.20861.20                           | Surry     | 31     | SR 1766 | FROM NC 89 TO NC 89                        | 2      | NO                             | 0.5          | 20       |  | 5,867                                     |
| 11CR.20861.20                           | Surry     | 32     | SR 1683 | FROM SR 1677 TO EOM                        | 2      | NO                             | 0.3          | 26       |  | 4,576                                     |
| 11CR.20861.20                           | Surry     | 33     | SR 1767 | FROM NC 89 TO SR 1766                      | 2      | NO                             | 0.14         | 20       |  | 1,643                                     |
| 11CR.20861.20                           | Surry     | 34     | SR 1131 | FROM SR 1001 TO DEAD END                   | 2      | NO                             | 1.4          | 18       |  | 14,784                                    |
| 11CR.20861.20                           | Surry     | 35     | SR 1218 | FROM SR 1138 TO DEAD END                   | 2      | NO                             | 0.11         | 20       |  | 1,291                                     |
| 11CR.20861.20                           | Surry     | 36     | SR 1488 | FROM SR 1492 TO SR 1480                    | 2      | NO                             | 0.29         | 26       |  | 4,424                                     |
| 11CR.20861.20                           | Surry     | 37     | SR 1493 | FROM SR 1458 TO SR 1350                    | 2      | NO                             | 0.09         | 20       |  | 1,056                                     |

|               |       |    |         |   |   |    | PROJECT NO.                  |    | SHEET NO. | TOTAL NO. |
|---------------|-------|----|---------|---|---|----|------------------------------|----|-----------|-----------|
|               |       |    |         |   |   |    | 11CR.20031.20, 11CR.20861.20 |    | 28        |           |
| 11CR.20861.20 | Surry | 38 | SR 1612 | FROM NC 89 TO SR 1607                       | 2 | NO | 0.84                         | 20 | 9,856     |           |
| 11CR.20861.20 | Surry | 39 | SR 1628 | FROM SR 1394 TO SR 1664                     | 2 | NO | 0.2                          | 20 | 2,347     |           |
| 11CR.20861.20 | Surry | 40 | SR 1752 | FROM SR 1727 TO SR 1753                     | 2 | NO | 0.4                          | 20 | 4,693     |           |
| 11CR.20861.20 | Surry | 41 | SR 1768 | FROM NC 89 TO SR 1766                       | 2 | NO | 0.16                         | 20 | 1,877     |           |
| 11CR.20861.20 | Surry | 42 | SR 1786 | FROM NC 89 TO SR 1787                       | 2 | NO | 1.44                         | 20 | 16,896    |           |
| 11CR.20861.20 | Surry | 43 | SR 1851 | FROM NC 89 TO EOM                           | 2 | NO | 0.2                          | 20 | 2,347     |           |
| 11CR.20861.20 | Surry | 44 | SR 1910 | FROM SR 1747 TO EOM                         | 2 | NO | 0.27                         | 22 | 3,485     |           |
| 11CR.20861.20 | Surry | 45 | SR 2058 | FROM SR 2059 TO SR 2118                     | 2 | NO | 1.01                         | 20 | 11,851    |           |
| 11CR.20861.20 | Surry | 46 | SR 2230 | FROM DETROIT SALT ENTRANCE TO SR 2038       | 2 | NO | 3.45                         | 18 | 36,432    |           |
| 11CR.20861.20 | Surry | 47 | SR 1942 | FROM SR 1941 TO CUL-DE-SAC                  | 2 | NO | 0.45                         | 20 | 5,280     |           |
| 11CR.20861.20 | Surry | 48 | SR 1949 | FROM SR 1948 TO SR 1950                     | 2 | NO | 0.1                          | 20 | 1,173     |           |
| 11CR.20861.20 | Surry | 49 | SR 1950 | FROM CUL-DE-SAC TO CUL-DE-SAC               | 2 | NO | 0.25                         | 20 | 2,933     |           |
| 11CR.20861.20 | Surry | 50 | SR 1309 | FROM US 21 TO SR 1308                       | 2 | NO | 0.74                         | 20 | 8,683     |           |
| 11CR.20861.20 | Surry | 51 | SR 1494 | FROM SR 1459 TO DEAD END                    | 2 | NO | 0.31                         | 20 | 3,637     |           |
| 11CR.20861.20 | Surry | 52 | SR 1504 | FROM SR 1395 TO EOM                         | 2 | NO | 0.77                         | 20 | 9,035     |           |
| 11CR.20861.20 | Surry | 53 | SR 1679 | FROM SR 1678 TO EOM                         | 2 | NO | 0.13                         | 20 | 1,525     |           |
| 11CR.20861.20 | Surry | 54 | SR 1684 | FROM SR 1396 TO DEAD END                    | 2 | NO | 0.2                          | 20 | 2,347     |           |
| 11CR.20861.20 | Surry | 55 | SR 1695 | FROM SR 1683 TO EOM                         | 2 | NO | 0.35                         | 20 | 4,107     |           |
| 11CR.20861.20 | Surry | 56 | SR 2064 | FROM SR 2061 TO STOKES COUNTY LINE          | 2 | NO | 2.12                         | 20 | 24,875    |           |
| 11CR.20861.20 | Surry | 57 | SR 2125 | FROM SR 1880 TO CUL-DE-SAC                  | 2 | NO | 0.15                         | 20 | 1,760     |           |
| 11CR.20861.20 | Surry | 58 | SR 2138 | FROM SR 2171 TO SR 2138                     | 2 | NO | 0.78                         | 18 | 8,237     |           |
| 11CR.20861.20 | Surry | 59 | SR 2400 | FROM SR 1627 TO EOM                         | 2 | NO | 0.42                         | 20 | 4,928     |           |
| 11CR.20861.20 | Surry | 60 | SR 1301 | FROM SR 1324 TO SR 1325                     | 2 | NO | 1.27                         | 18 | 13,411    |           |
| 11CR.20861.20 | Surry | 61 | SR 1301 | FROM SR 1325 TO SR 1514                     | 2 | NO | 0.9                          | 20 | 10,560    |           |
| 11CR.20861.20 | Surry | 62 | SR 1404 | FROM SR 1331 TO SR 1405                     | 2 | NO | 1.86                         | 18 | 19,642    |           |
| 11CR.20861.20 | Surry | 63 | SR 1489 | FROM SR 1488 TO DEAD END                    | 2 | NO | 0.07                         | 22 | 904       |           |
| 11CR.20861.20 | Surry | 64 | SR 1490 | FROM SR 1488 TO DEAD END                    | 2 | NO | 0.07                         | 22 | 904       |           |
| 11CR.20861.20 | Surry | 65 | SR 2440 | FEOM DEAD END TO EOM                        | 2 | NO | 0.45                         | 20 | 5,280     |           |
| 11CR.20861.20 | Surry | 66 | SR 2200 | FROM SR 1100 TO 1.32 MILES NORTH OF SR 2244 | 2 | NO | 2.78                         | 20 | 32,619    |           |
| 11CR.20861.20 | Surry | 67 | SR 1300 | FROM SR 1133 TO SR 1509                     | 2 | NO | 0.4                          | 18 | 4,224     |           |
| 11CR.20861.20 | Surry | 68 | SR 1343 | FROM SR 1001 TO SR 1342                     | 2 | NO | 1.26                         | 18 | 13,306    |           |
| 11CR.20861.20 | Surry | 69 | SR 1373 | FROM SR 1372 TO SR 1374                     | 2 | NO | 0.13                         | 16 | 1,220     |           |
| 11CR.20861.20 | Surry | 70 | SR 1603 | SR 1602 TO VIRGINIA STATE LINE              | 2 | NO | 2.07                         | 18 | 21,859    |           |
| 11CR.20861.20 | Surry | 71 | SR 1849 | FROM NC 89 TO EOM                           | 2 | NO | 0.2                          | 16 | 1,877     |           |
| 11CR.20861.20 | Surry | 72 | SR 2409 | FROM DEAD END TO SR 2422                    | 2 | NO | 0.3                          | 20 | 3,520     |           |
| 11CR.20861.20 | Surry | 73 | SR 1940 | FROM CUL-DE-SAC TO CUL-DE-SAC               | 2 | NO | 0.25                         | 20 | 2,933     |           |
| 11CR.20861.20 | Surry | 74 | SR 1397 | FROM SR 1602 TO 0.75 MILE SOUTH             | 2 | NO | 0.75                         | 18 | 7,920     |           |
| 11CR.20861.20 | Surry | 75 | SR 1442 | FROM SR 1331 TO EOM                         | 2 | NO | 0.61                         | 18 | 6,442     |           |
| 11CR.20861.20 | Surry | 76 | SR 1469 | FROM SR 1470 TO DEAD END                    | 2 | NO | 0.15                         | 20 | 1,760     |           |
| 11CR.20861.20 | Surry | 77 | SR 1651 | FROM SR 1624 TO EOM                         | 2 | NO | 0.28                         | 16 | 2,628     |           |
| 11CR.20861.20 | Surry | 78 | SR 1652 | FROM SR 1394 TO SR 1656                     | 2 | NO | 0.38                         | 20 | 4,459     |           |
| 11CR.20861.20 | Surry | 79 | SR 1831 | FROM SR 1809 TO STOKES COUNTY LINE          | 2 | NO | 2.27                         | 18 | 23,971    |           |
| 11CR.20861.20 | Surry | 80 | SR 2155 | FROM SR 2050 TO EOM                         | 2 | NO | 0.43                         | 20 | 5,045     |           |
| 11CR.20861.20 | Surry | 81 | SR 2171 | FROM SR 2138 TO CUL-DE-SAC                  | 2 | NO | 0.18                         | 18 | 1,901     |           |

|   |       |     |         |                                     |   |    | PROJECT NO.                  | SHEET NO.      | TOTAL NO.      |
|---|-------|-----|---------|-------------------------------------|---|----|------------------------------|----------------|----------------|
|   |       |     |         |                                     |   |    | 11CR.20031.20, 11CR.20861.20 | 29             |                |
| 11CR.20861.20                           | Surry | 82  | SR 1468 | FROM SR 1470 TO DEAD END            | 2 | NO | 0.1                          | 20             | 1,173          |
| 11CR.20861.20                           | Surry | 83  | SR 2014 | FROM SR 2012 TO DEAD END            | 2 | NO | 0.5                          | 18             | 5,280          |
| 11CR.20861.20                           | Surry | 84  | SR 2429 | FROM SR 2409 TO DEAD END            | 2 | NO | 0.21                         | 20             | 2,464          |
| 11CR.20861.20                           | Surry | 85  | SR 2444 | FROM SR 2440 TO EOM                 | 2 | NO | 0.16                         | 20             | 1,877          |
| 11CR.20861.20                           | Surry | 86  | SR 1325 | FROM SR 1301 TO SR 1328             | 2 | NO | 1.13                         | 18             | 11,933         |
| 11CR.20861.20                           | Surry | 87  | SR 1941 | FROM SR 1940 TO SR 1942             | 2 | NO | 0.12                         | 20             | 1,408          |
| 11CR.20861.20                           | Surry | 88  | SR 2439 | FROM SR 2434 TO CUL-DE-SAC          | 2 | NO | 0.16                         | 20             | 1,877          |
| 11CR.20861.20                           | Surry | 89  | SR 1409 | FROM SR 1408 TO DEAD END            | 2 | NO | 0.47                         | 20             | 5,515          |
| 11CR.20861.20                           | Surry | 90  | SR 1410 | FROM SR 1408 TO EOM                 | 2 | NO | 0.8                          | 18             | 8,448          |
| 11CR.20861.20                           | Surry | 91  | SR 1452 | FROM NC 89 TO DEAD END              | 2 | NO | 0.21                         | 16             | 1,971          |
| 11CR.20861.20                           | Surry | 92  | SR 1832 | FROM STOKES COUNTY LINE TO DEAD END | 2 | NO | 0.44                         | 20             | 5,163          |
| 11CR.20861.20                           | Surry | 93  | SR 2280 | FROM SR 2245 TO EOM                 | 2 | NO | 0.19                         | 16             | 1,784          |
| 11CR.20861.20                           | Surry | 94  | SR 2438 | FROM SR 1396 TO EOM                 | 2 | NO | 0.17                         | 20             | 1,995          |
| 11CR.20861.20                           | Surry | 95  | SR 1411 | FROM SR 1408 TO DEAD END            | 2 | NO | 0.3                          | 20             | 3,520          |
| 11CR.20861.20                           | Surry | 96  | SR 1472 | FROM SR 1407 TO DEAD END            | 2 | NO | 0.5                          | 18             | 5,280          |
| 11CR.20861.20                           | Surry | 97  | SR 2245 | FROM SR 2209 TO DEAD END            | 2 | NO | 0.3                          | 16             | 2,816          |
| 11CR.20861.20                           | Surry | 98  | SR 1385 | FROM SR 1387 TO SR 1448             | 2 | NO | 0.19                         | 20             | 2,229          |
| 11CR.20861.20                           | Surry | 99  | SR 1443 | FROM SR 1376 TO SR 1375             | 2 | NO | 0.17                         | 16             | 1,596          |
| 11CR.20861.20                           | Surry | 100 | SR 1655 | FROM SR 1652 TO DEAD END            | 2 | NO | 0.11                         | 20             | 1,291          |
| 11CR.20861.20                           | Surry | 101 | SR 1656 | FROM SR 1652 TO DEAD END            | 2 | NO | 0.08                         | 20             | 939            |
| 11CR.20861.20                           | Surry | 102 | SR 1659 | FROM SR 1396 TO CUL-DE-SAC          | 2 | NO | 0.27                         | 20             | 3,168          |
| 11CR.20861.20                           | Surry | 103 | SR 1719 | FROM SR 1717 TO EOM                 | 2 | NO | 0.52                         | 20             | 6,101          |
| 11CR.20861.20                           | Surry | 104 | SR 2405 | FROM SR 1678 TO BENJAMIN STREET     | 2 | NO | 0.4                          | 20             | 4,693          |
| 11CR.20861.20                           | Surry | 105 | SR 2448 | FROM SR 2412 TO CUL-DE-SAC          | 2 | NO | 0.27                         | 20             | 3,168          |
| 11CR.20861.20                           | Surry | 106 | SR 2449 | FROM SR 2488 TO CUL-DE-SAC          | 2 | NO | 0.09                         | 20             | 1,056          |
| 11CR.20861.20                           | Surry | 107 | SR 2450 | FROM SR 2440 TO CUL-DE-SAC          | 2 | NO | 0.48                         | 20             | 5,632          |
| 11CR.20861.20                           | Surry | 108 | SR 1535 | FROM SR 1356 TO DEAD END            | 2 | NO | 0.32                         | 20             | 3,755          |
| 11CR.20861.20                           | Surry | 109 | SR 1664 | FROM SR 1628 TO EOM                 | 2 | NO | 0.11                         | 20             | 1,291          |
| 11CR.20861.20                           | Surry | 110 | SR 2422 | FROM SR 2409 TO EOM                 | 2 | NO | 0.13                         | 16             | 1,220          |
| 11CR.20861.20                           | Surry | 111 | SR 1732 | FROM NC 103 TO SR 1733              | 2 | NO | 0.17                         | 20             | 1,995          |
| 11CR.20861.20                           | Surry | 112 | SR 1632 | FROM NC 89 TO DEAD END              | 2 | NO | 0.1                          | 18             | 1,056          |
| 11CR.20861.20                           | Surry | 113 | SR 1660 | FROM SR 1394 TO DEAD END            | 2 | NO | 0.42                         | 20             | 4,928          |
| 11CR.20861.20                           | Surry | 114 | SR 1337 | FROM SR 1331 TO CUL-DE-SAC          | 2 | NO | 0.45                         | 16             | 4,224          |
| 11CR.20861.20                           | Surry | 115 | SR 1747 | FROM SR 1748 TO SR 1910             | 2 | NO | 0.4                          | 20             | 4,693          |
| 11CR.20861.20                           | Surry | 116 | SR 1748 | FROM NC 103 TO NC 103               | 2 | NO | 0.8                          | 20             | 9,387          |
| 11CR.20861.20                           | Surry | 117 | SR 1114 | FROM US 601 TO NC 268               | 2 | NO | 1.82                         | 18             | 19,219         |
| 11CR.20861.20                           | Surry | 118 | SR 2024 | FROM SR 2022 TO NC 268              | 2 | NO | 1.76                         | 20             | 20,651         |
| <b>TOTAL FOR PROJ NO. 11CR.20861.20</b> |       |     |         |                                     |   |    | <b>71.47</b>                 |                | <b>806,520</b> |
| <b>GRAND TOTAL</b>                      |       |     |         |                                     |   |    | <b>86.95</b>                 | <b>173,406</b> | <b>806,520</b> |





| PROJECT NO.                  | SHEET NO. | TOTAL NO. |
|------------------------------|-----------|-----------|
| 11CR.20031.20, 11CR.20861.20 | 32        |           |

| PROJECT NO.                             | SHEET NO. | TOTAL NO. |         |                                     |              |    |                  |                  |            |            |           |           |           |           |           |          |  |  |  |
|---|-----------|-----------|---------|-------------------------------------|--------------|----|------------------|------------------|------------|------------|-----------|-----------|-----------|-----------|-----------|----------|--|--|--|
| 11CR.20031.20, 11CR.20861.20            | 32        |           |         |                                     |              |    |                  |                  |            |            |           |           |           |           |           |          |  |  |  |
| 11CR.20861.20                           | Surry     | 82        | SR 1468 | FROM SR 1470 TO DEAD END            | 0.1          | 20 |                  |                  |            |            |           |           |           |           |           |          |  |  |  |
| 11CR.20861.20                           | Surry     | 83        | SR 2014 | FROM SR 2012 TO DEAD END            | 0.5          | 18 |                  |                  |            |            |           |           |           |           |           |          |  |  |  |
| 11CR.20861.20                           | Surry     | 84        | SR 2429 | FROM SR 2409 TO DEAD END            | 0.21         | 20 |                  |                  |            |            |           |           |           |           |           |          |  |  |  |
| 11CR.20861.20                           | Surry     | 85        | SR 2444 | FROM SR 2440 TO EOM                 | 0.16         | 20 |                  |                  |            |            |           |           |           |           |           |          |  |  |  |
| 11CR.20861.20                           | Surry     | 86        | SR 1325 | FROM SR 1301 TO SR 1328             | 1.13         | 18 | 23,866           | 23,866           |            |            |           |           |           |           |           |          |  |  |  |
| 11CR.20861.20                           | Surry     | 87        | SR 1941 | FROM SR 1940 TO SR 1942             | 0.12         | 20 |                  |                  |            |            |           |           |           |           |           |          |  |  |  |
| 11CR.20861.20                           | Surry     | 88        | SR 2439 | FROM SR 2434 TO CUL-DE-SAC          | 0.16         | 20 |                  |                  |            |            |           |           |           |           |           |          |  |  |  |
| 11CR.20861.20                           | Surry     | 89        | SR 1409 | FROM SR 1408 TO DEAD END            | 0.47         | 20 |                  |                  |            |            |           |           |           |           |           |          |  |  |  |
| 11CR.20861.20                           | Surry     | 90        | SR 1410 | FROM SR 1408 TO EOM                 | 0.8          | 18 |                  |                  |            |            |           |           |           |           |           |          |  |  |  |
| 11CR.20861.20                           | Surry     | 91        | SR 1452 | FROM NC 89 TO DEAD END              | 0.21         | 16 |                  |                  |            |            |           |           |           |           |           |          |  |  |  |
| 11CR.20861.20                           | Surry     | 92        | SR 1832 | FROM STOKES COUNTY LINE TO DEAD END | 0.44         | 20 |                  |                  |            |            |           |           |           |           |           |          |  |  |  |
| 11CR.20861.20                           | Surry     | 93        | SR 2280 | FROM SR 2245 TO EOM                 | 0.19         | 16 |                  |                  |            |            |           |           |           |           |           |          |  |  |  |
| 11CR.20861.20                           | Surry     | 94        | SR 2438 | FROM SR 1396 TO EOM                 | 0.17         | 20 |                  |                  |            |            |           |           |           |           |           |          |  |  |  |
| 11CR.20861.20                           | Surry     | 95        | SR 1411 | FROM SR 1408 TO DEAD END            | 0.3          | 20 |                  |                  |            |            |           |           |           |           |           |          |  |  |  |
| 11CR.20861.20                           | Surry     | 96        | SR 1472 | FROM SR 1407 TO DEAD END            | 0.5          | 18 |                  |                  |            |            |           |           |           |           |           |          |  |  |  |
| 11CR.20861.20                           | Surry     | 97        | SR 2245 | FROM SR 2209 TO DEAD END            | 0.3          | 16 |                  |                  |            |            |           |           |           |           |           |          |  |  |  |
| 11CR.20861.20                           | Surry     | 98        | SR 1385 | FROM SR 1387 TO SR 1448             | 0.19         | 20 |                  |                  |            |            |           |           |           |           |           |          |  |  |  |
| 11CR.20861.20                           | Surry     | 99        | SR 1443 | FROM SR 1376 TO SR 1375             | 0.17         | 16 |                  |                  |            |            |           |           |           |           |           |          |  |  |  |
| 11CR.20861.20                           | Surry     | 100       | SR 1655 | FROM SR 1652 TO DEAD END            | 0.11         | 20 |                  |                  |            |            |           |           |           |           |           |          |  |  |  |
| 11CR.20861.20                           | Surry     | 101       | SR 1656 | FROM SR 1652 TO DEAD END            | 0.08         | 20 |                  |                  |            |            |           |           |           |           |           |          |  |  |  |
| 11CR.20861.20                           | Surry     | 102       | SR 1659 | FROM SR 1396 TO CUL-DE-SAC          | 0.27         | 20 |                  |                  |            |            |           |           |           |           |           |          |  |  |  |
| 11CR.20861.20                           | Surry     | 103       | SR 1719 | FROM SR 1717 TO EOM                 | 0.52         | 20 |                  |                  |            |            |           |           |           |           |           |          |  |  |  |
| 11CR.20861.20                           | Surry     | 104       | SR 2405 | FROM SR 1678 TO BENJAMIN STREET     | 0.4          | 20 |                  |                  |            |            |           |           |           |           |           |          |  |  |  |
| 11CR.20861.20                           | Surry     | 105       | SR 2448 | FROM SR 2412 TO CUL-DE-SAC          | 0.27         | 20 |                  |                  |            |            |           |           |           |           |           |          |  |  |  |
| 11CR.20861.20                           | Surry     | 106       | SR 2449 | FROM SR 2488 TO CUL-DE-SAC          | 0.09         | 20 |                  |                  |            |            |           |           |           |           |           |          |  |  |  |
| 11CR.20861.20                           | Surry     | 107       | SR 2450 | FROM SR 2440 TO CUL-DE-SAC          | 0.48         | 20 |                  |                  |            |            |           |           |           |           |           |          |  |  |  |
| 11CR.20861.20                           | Surry     | 108       | SR 1535 | FROM SR 1356 TO DEAD END            | 0.32         | 20 |                  |                  |            |            |           |           |           |           |           |          |  |  |  |
| 11CR.20861.20                           | Surry     | 109       | SR 1664 | FROM SR 1628 TO EOM                 | 0.11         | 20 |                  |                  |            |            |           |           |           |           |           |          |  |  |  |
| 11CR.20861.20                           | Surry     | 110       | SR 2422 | FROM SR 2409 TO EOM                 | 0.13         | 16 |                  |                  |            |            |           |           |           |           |           |          |  |  |  |
| 11CR.20861.20                           | Surry     | 111       | SR 1732 | FROM NC 103 TO SR 1733              | 0.17         | 20 |                  |                  |            |            |           |           |           |           |           |          |  |  |  |
| 11CR.20861.20                           | Surry     | 112       | SR 1632 | FROM NC 89 TO DEAD END              | 0.1          | 18 |                  |                  |            |            |           |           |           |           |           |          |  |  |  |
| 11CR.20861.20                           | Surry     | 113       | SR 1660 | FROM SR 1394 TO DEAD END            | 0.42         | 20 |                  |                  |            |            |           |           |           |           |           |          |  |  |  |
| 11CR.20861.20                           | Surry     | 114       | SR 1337 | FROM SR 1331 TO CUL-DE-SAC          | 0.45         | 16 |                  |                  |            |            |           |           |           |           |           |          |  |  |  |
| 11CR.20861.20                           | Surry     | 115       | SR 1747 | FROM SR 1748 TO SR 1910             | 0.4          | 20 |                  |                  |            |            |           |           |           |           |           |          |  |  |  |
| 11CR.20861.20                           | Surry     | 116       | SR 1748 | FROM NC 103 TO NC 103               | 0.8          | 20 | 16,896           | 16,896           |            |            |           |           |           |           |           |          |  |  |  |
| 11CR.20861.20                           | Surry     | 117       | SR 1114 | FROM US 601 TO NC 268               | 1.82         | 18 | 38,438           | 38,438           |            |            |           |           |           |           |           |          |  |  |  |
| 11CR.20861.20                           | Surry     | 118       | SR 2024 | FROM SR 2022 TO NC 268              | 1.76         | 20 | 37,171           | 37,171           |            |            |           |           |           |           |           |          |  |  |  |
| <b>TOTAL FOR PROJ NO. 11CR.20861.20</b> |           |           |         |                                     | <b>71.47</b> |    | <b>1,108,588</b> | <b>1,115,980</b> | <b>180</b> | <b>100</b> | <b>90</b> | <b>4</b>  | <b>12</b> | <b>9</b>  | <b>3</b>  | <b>1</b> |  |  |  |
|   |           |           |         |                                     |              |    | <b>2,224,568</b> |                  |            |            |           |           |           |           | <b>13</b> |          |  |  |  |
| <b>GRAND TOTAL</b>                      |           |           |         |                                     | <b>86.95</b> |    | <b>1,424,966</b> | <b>1,432,358</b> | <b>180</b> | <b>100</b> | <b>90</b> | <b>4</b>  | <b>12</b> | <b>9</b>  | <b>3</b>  | <b>1</b> |  |  |  |
|   |           |           |         |                                     |              |    | <b>2,857,324</b> |                  |            |            |           | <b>16</b> |           | <b>13</b> |           |          |  |  |  |