

**STATE OF NORTH CAROLINA  
DEPARTMENT OF TRANSPORTATION**

**PAVEMENT MARKING PLAN  
GASTON COUNTY**

**LOCATION: BRIDGE No. 15 OVER DUHART'S CREEK ON SR 2439  
(LOWELL BETHESDA ROAD)**

TIP NO. B-4753	SHEET NO. PMP-1
APPROVED: <i>[Signature]</i>	
DATE: 1/3/12	
SEAL	



**CONTRACT: C202814 T.I.P.: B-4753**

**ROADWAY STANDARD DRAWING**

THE FOLLOWING ROADWAY STANDARDS AS APPEAR IN "ROADWAY STANDARD DRAWINGS" - PROJECT SERVICES UNIT - N.C. DEPARTMENT OF TRANSPORTATION - RALEIGH, N.C., DATED JANUARY 2012 ARE APPLICABLE TO THIS PROJECT AND BY REFERENCE HEREBY ARE CONSIDERED A PART OF THESE PLANS:

STD. NO.	TITLE
1205.01	PAVEMENT MARKINGS - LINE TYPES AND OFFSETS
1205.02	PAVEMENT MARKINGS - TWO-LANE AND MULTILANE ROADWAYS
1205.12	PAVEMENT MARKINGS - BRIDGES
1261.01	GUARDRAIL AND BARRIER DELINEATORS - INSTALLATION SPACING
1261.02	GUARDRAIL AND BARRIER DELINEATORS - TYPES AND MOUNTING
1262.01	GUARDRAIL END DELINEATION

**GENERAL NOTES**

THE FOLLOWING GENERAL NOTES APPLY AT ALL TIMES FOR THE DURATION OF THE CONSTRUCTION PROJECT, EXCEPT WHEN OTHERWISE NOTED IN THE PLAN, OR DIRECTED BY THE ENGINEER.

- A) INSTALL PAVEMENT MARKINGS AND PAVEMENT MARKERS ON THE FINAL SURFACE AS FOLLOWS:

ROAD NAME	MARKING	MARKER
-L- LOWELL BETHESDA RD.	PAINT	NONE
- B) PLACE TWO APPLICATIONS OF PAINT PAVEMENT MARKINGS ON THE FINAL WEARING SURFACE. PLACE THE SECOND APPLICATION OF PAINT UPON SUFFICIENT DRYING TIME OF THE FIRST.
- C) TIE PROPOSED PAVEMENT MARKING LINES TO EXISTING PAVEMENT MARKING LINES.
- D) REMOVE/REPLACE ANY CONFLICTING/DAMAGED PAVEMENT MARKINGS AND MARKERS.
- E) PASSING ZONES WILL BE DETERMINED IN THE FIELD AND MUST BE APPROVED BY THE ENGINEER.
- F) REMOVE ALL RESIDUE AND SURFACE LAITANCE BY ACCEPTABLE METHODS ON THE CONCRETE SURFACES PRIOR TO PLACING PAINT PAVEMENT MARKING MATERIAL.

**PAVEMENT MARKING SCHEDULE**

SYMBOL	DESCRIPTION
	FINAL PAVEMENT MARKINGS
	PAINT (4")
PA	WHITE EDGELINE
PI	YELLOW DOUBLE CENTER


**INDEX**

SHEET NO.	DESCRIPTION
PMP-1	PAVEMENT MARKING PLAN TITLE SHEET AND PAVEMENT MARKING SCHEDULE
PMP-2	PAVEMENT MARKING DETAIL

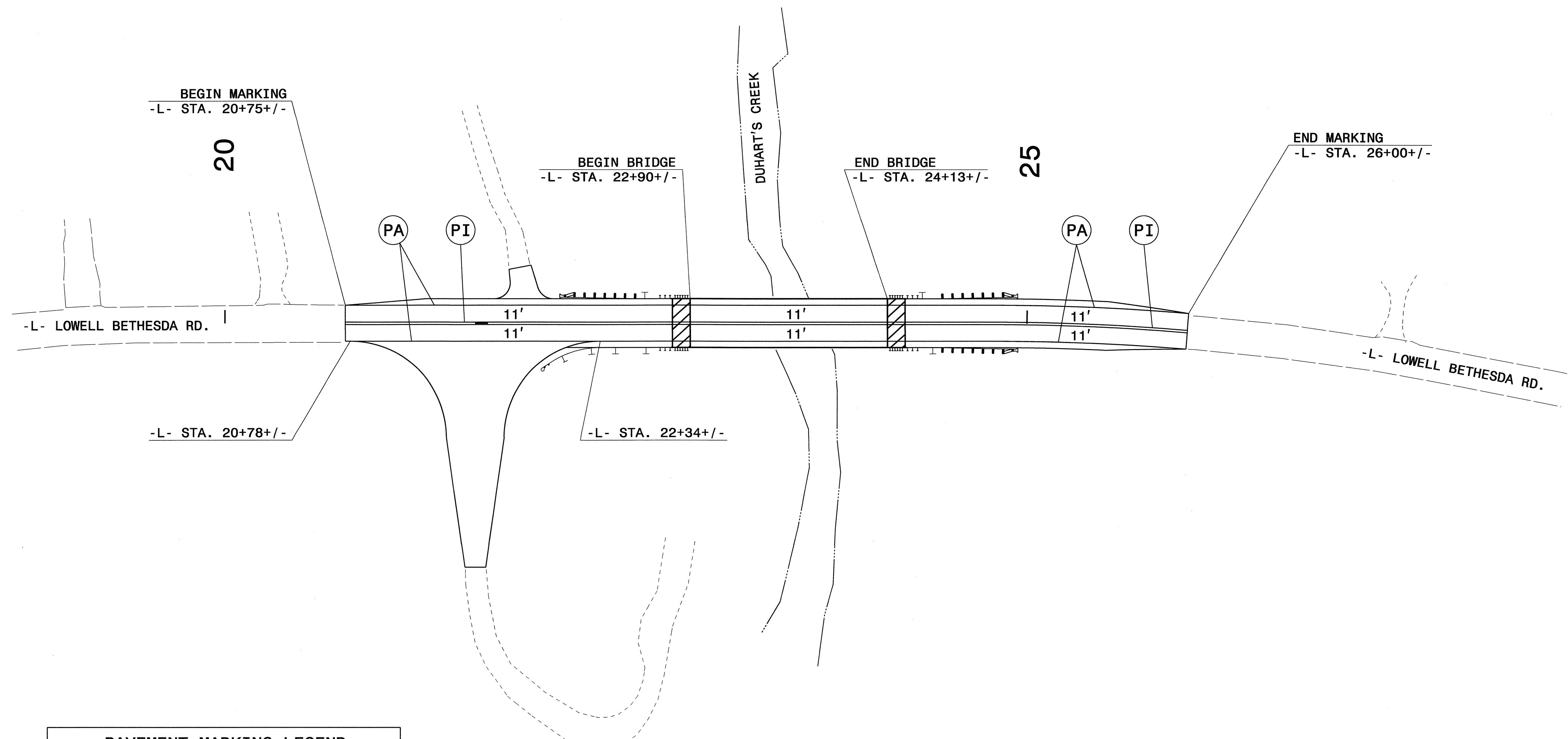

PLAN PREPARED BY: N.C.D.O.T. SIGNING AND DELINEATION UNIT

KELVIN JORDAN SIGNING & DELINEATION REGIONAL ENGINEER

DERRICK BEARD SIGNING & DELINEATION PROJECT DESIGN ENGINEER



TIP NO. B-4753	SHEET NO. PMP-2
APPROVED: <i>RWF</i>	DATE: 4/3/12
SEAL	



PAVEMENT MARKING LEGEND	
(PA)	WHITE EDGELINE (4")
(PI)	YELLOW DOUBLE CENTER (4")

**PAVEMENT MARKING DETAIL**

03-JAN-2012 10:20  
 d:\n\pdr\pmp\cadd\pmp\B-4753\Sgn\_PMP\_shee2.dgn  
 dmp\sgn AT 11244736