

**STATE OF NORTH CAROLINA  
DEPARTMENT OF TRANSPORTATION**

**PAVEMENT MARKING PLAN  
CUMBERLAND COUNTY**

**LOCATION: NC 210 (MURCHISON ROAD) FROM NORTH OF HONEYCUTT ROAD  
TO NORTH OF NC 210 (LILINGTON ROAD) IN SPRING LAKE**

TIP NO. U-4444AB / U-4444B	SHEET NO. PMP-1
APPROVED:	
DATE: 7/3/12	
SEAL 	

**T.I.P.: U-4444AB / U-4444B**

**CONTRACT: C202826**

**GENERAL NOTES**

- THE FOLLOWING GENERAL NOTES APPLY AT ALL TIMES FOR THE DURATION OF THE CONSTRUCTION PROJECT, EXCEPT WHEN OTHERWISE NOTED IN THE PLAN, OR DIRECTED BY THE ENGINEER.
- A) INSTALL PAVEMENT MARKINGS AND PAVEMENT MARKERS ON THE FINAL SURFACE AS FOLLOWS:
- | ROAD NAME                        | MARKING                      | MARKER           |
|----------------------------------|------------------------------|------------------|
| -L- LINE, -Y- LINES<br>AND RAMPS | THERMOPLASTIC                | SNOWFLOWABLE     |
| BRIDGE DECKS                     | TYPE II COLD APPLIED PLASTIC | PERMANENT RAISED |
- B) TYPE III COLD APPLIED PLASTIC MAY BE USED IN LIEU OF TYPE II COLD APPLIED PLASTIC. IF TYPE III COLD APPLIED PLASTIC IS USED, IT SHALL BE PAID FOR USING THE TYPE II COLD APPLIED PLASTIC PAY ITEM.
- C) TIE PROPOSED PAVEMENT MARKING LINES TO EXISTING PAVEMENT MARKING LINES.
- D) REMOVE/REPLACE ANY CONFLICTING/DAMAGED PAVEMENT MARKINGS AND MARKERS.
- E) PASSING ZONES WILL BE DETERMINED IN THE FIELD AND MUST BE APPROVED BY THE ENGINEER.
- F) STOP BAR LOCATION AT NON-SIGNALIZED INTERSECTIONS MAY BE ADJUSTED AS DIRECTED BY THE ENGINEER.
- G) REMOVE ALL RESIDUE AND SURFACE LAITANCE BY ACCEPTABLE METHODS ON THE CONCRETE SURFACES PRIOR TO PLACING TYPE II COLD APPLIED PLASTIC PAVEMENT MARKING MATERIAL.
- H) ON ASPHALT SURFACES, USE HEATED-IN-PLACE THERMOPLASTIC OR EXTRUDED THERMOPLASTIC FOR STOP BARS, SYMBOLS, CHARACTERS AND DIAGONALS.
- I) ON CONCRETE SURFACES, USE HEATED-IN-PLACE THERMOPLASTIC OR COLD APPLIED PLASTIC FOR STOP BARS, SYMBOLS, CHARACTERS AND DIAGONALS.
- J) MARKERS SHALL BE INSTALLED ACCORDING TO THE NCDOT ROADWAY STANDARD DRAWING 1250.01.
- K) REFER TO ROADWAY PLANS FOR CURB RAMP SPECIAL DETAILS.

**ROADWAY STANDARD DRAWING**


THE FOLLOWING ROADWAY STANDARDS AS APPEAR IN "ROADWAY STANDARD DRAWINGS" - PROJECT SERVICES UNIT - N.C. DEPARTMENT OF TRANSPORTATION - RALEIGH, N.C., DATED JANUARY 2012 ARE APPLICABLE TO THIS PROJECT AND BY REFERENCE HEREBY ARE CONSIDERED A PART OF THESE PLANS:

STD. NO.	TITLE
1205.01	PAVEMENT MARKINGS - LINE TYPES AND OFFSETS
1205.02	PAVEMENT MARKINGS - TWO-LANE AND MULTILANE ROADWAYS
1205.03	PAVEMENT MARKINGS - EXIT AND ENTRANCE RAMPS
1205.04	PAVEMENT MARKINGS - INTERSECTIONS
1205.05	PAVEMENT MARKINGS - TURN LANES
1205.06	PAVEMENT MARKINGS - LANE DROPS (SHEETS 2,3)
1205.07	PAVEMENT MARKINGS - PEDESTRIAN CROSSWALKS
1205.08	PAVEMENT MARKINGS - SYMBOLS AND WORD MESSAGES (SHEETS 1,2,4,5,6,7,8)
1205.09	PAVEMENT MARKINGS - PAINTED ISLANDS
1205.11	PAVEMENT MARKINGS - RAILROAD CROSSINGS
1205.12	PAVEMENT MARKINGS - BRIDGES
1205.13	PAVEMENT MARKINGS - LANE REDUCTIONS
1250.01	RAISED PAVEMENT MARKERS - INSTALLATION SPACING
1251.01	RAISED PAVEMENT MARKERS - PERMANENT AND TEMPORARY
1253.01	RAISED PAVEMENT MARKERS - SNOWFLOWABLE
1261.01	GUARDRAIL AND BARRIER DELINEATORS - INSTALLATION SPACING
1261.02	GUARDRAIL AND BARRIER DELINEATORS - TYPES AND MOUNTING
1262.01	GUARDRAIL END DELINEATION
1264.02	OBJECT MARKERS - INSTALLATION


**INDEX**

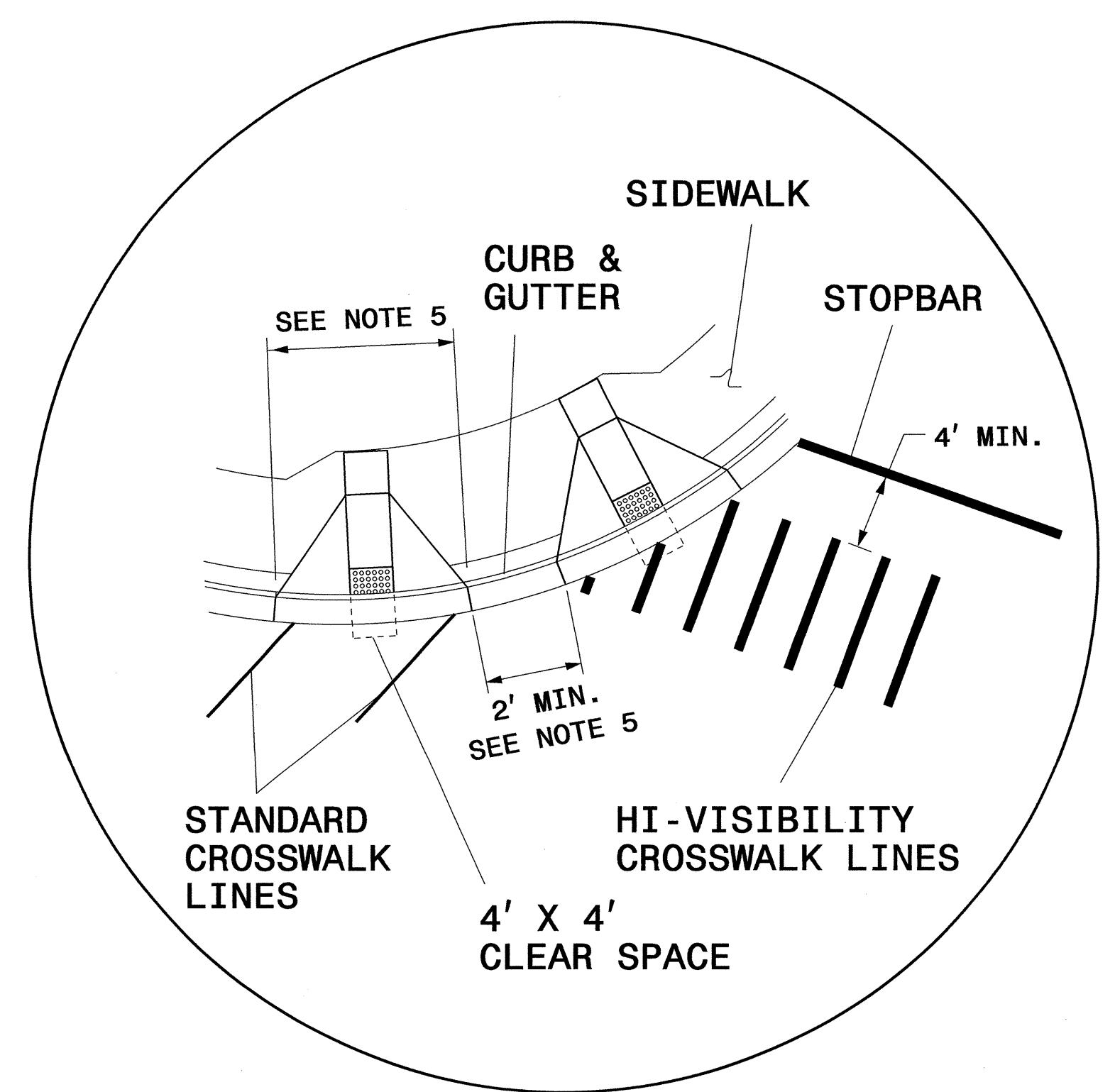
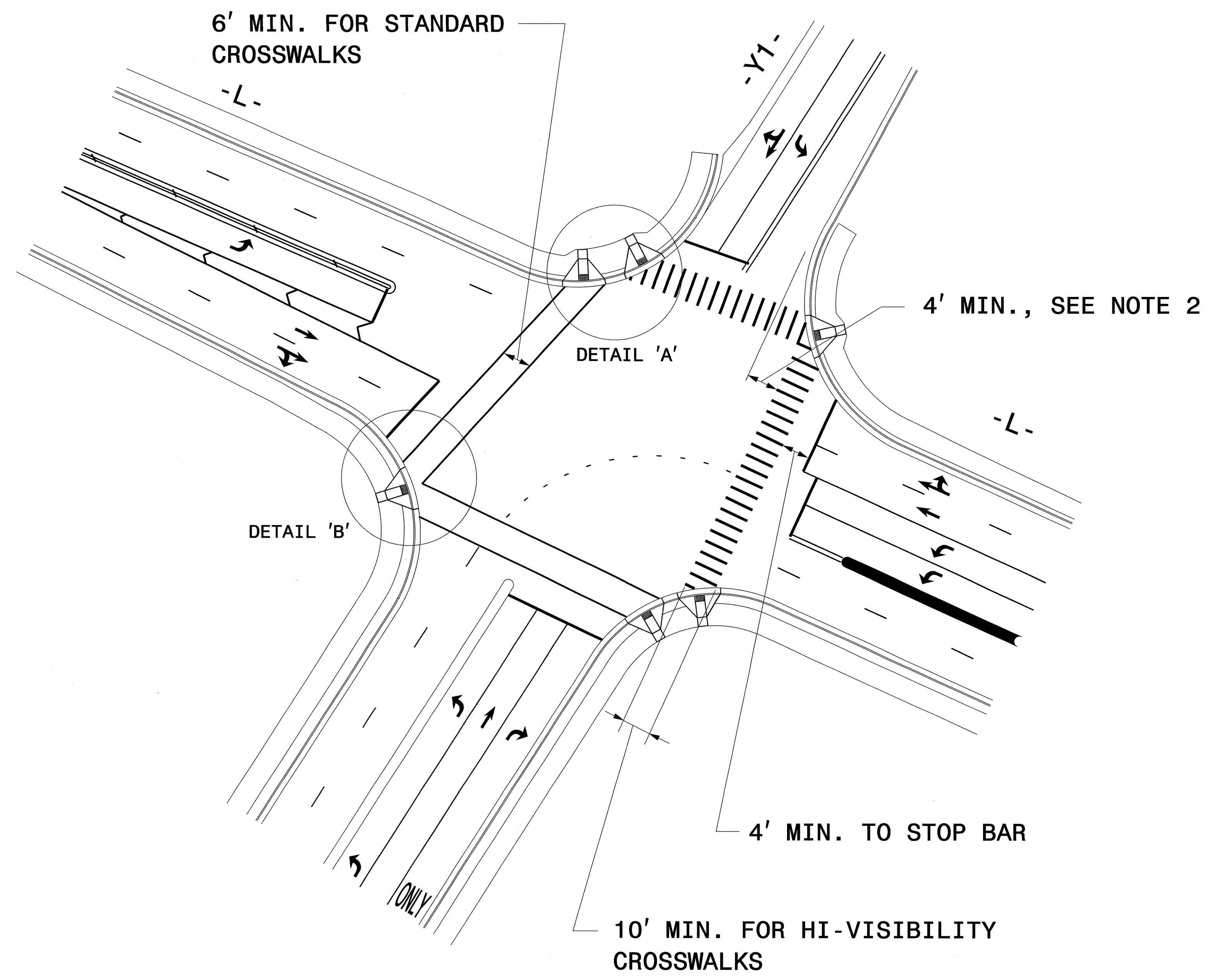
SHEET NO.	DESCRIPTION
PMP-1	PAVEMENT MARKING PLAN TITLE
PMP-1A	CROSSWALK AND STOP BAR PAVEMENT MARKING DETAIL
PMP-1B	REVISED ROADWAY STANDARD DRAWING 1205.06 SHEET 1 OF 3
PMP-1C	REVISED ROADWAY STANDARD DRAWING 1205.08 SHEET 3 OF 8
PMP-2	PAVEMENT MARKING SCHEDULE SHEET
PMP-3 thru 13	PAVEMENT MARKING DETAIL

PLAN PREPARED BY: N.C.D.O.T. SIGNING AND DELINEATION UNIT	
<u>A.LALQUDWAH, PE</u>	SIGNING & DELINEATION REGIONAL ENGINEER
<u>D.M.EATON</u>	SIGNING & DELINEATION PROJECT DESIGN ENGINEER

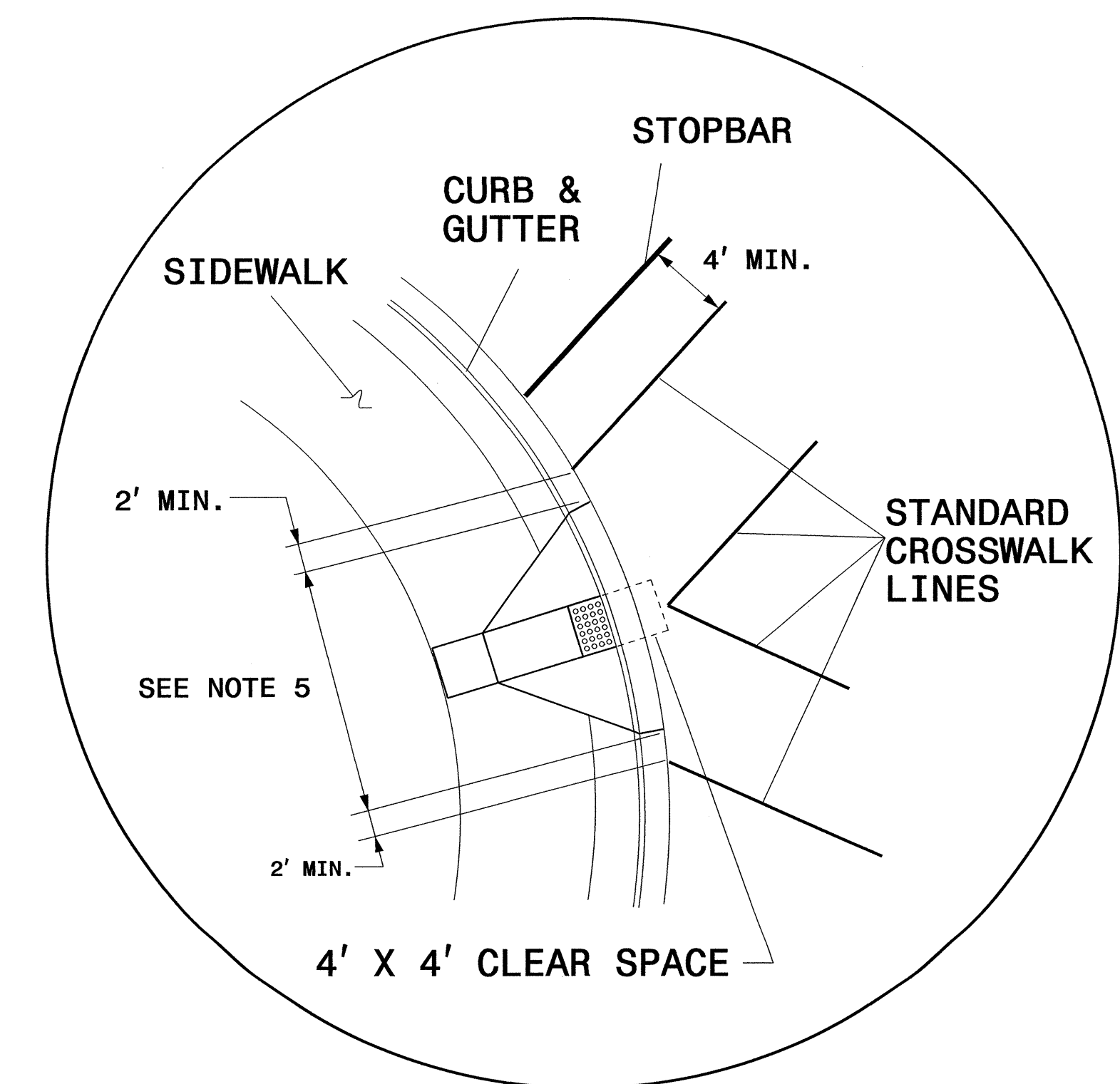


83-Jul-2012 08:33  
P:\JPP-P-0\Projects\12\12-17-12\Traffic\Signing\CADD\Pavement Markings\U-4444B\_Pmp-1.ttd.dgn  
meason AT 12-17-12

TIP NO.	SHEET NO.
U-4444AB/B	PMP-1A
APPROVED: <i>plawf</i>	
DATE: 7/3/12	
SEAL	
	
REVISIONS	



DETAIL 'A'- DUAL CURB RAMPS



DETAIL 'B'- SINGLE DIAGONAL CURB RAMP

**GUIDANCE DETAIL FOR STANDARD AND HI-VISIBILITY CROSSWALKS AT SIGNALIZED OR STOP SIGN CONTROLLED INTERSECTIONS**

**NOTES:**

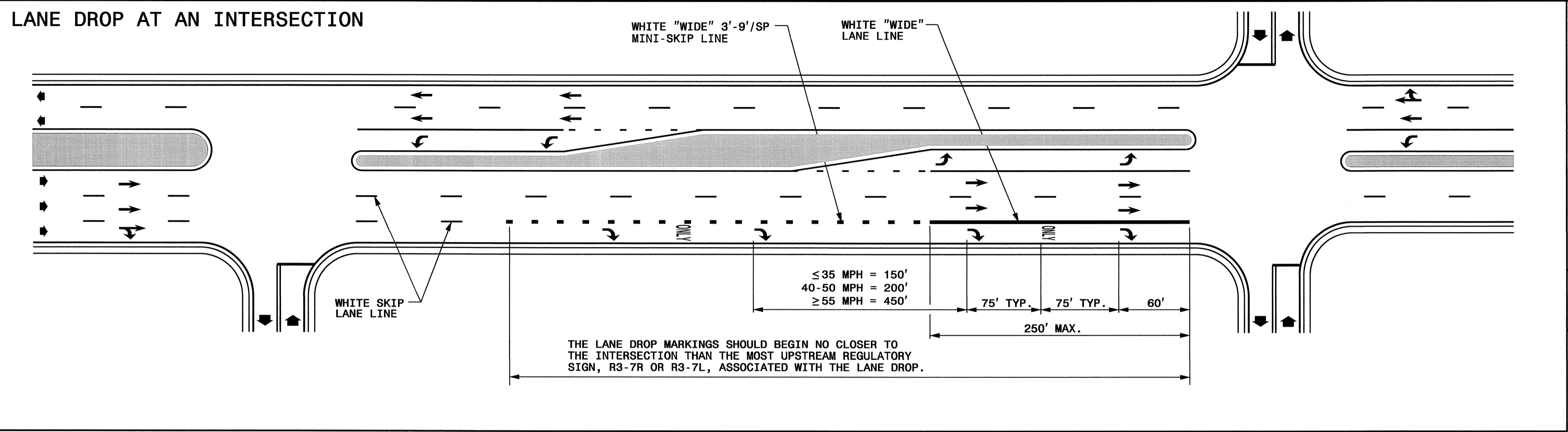
1. USE DETAILS ABOVE AND THE FOLLOWING NOTES FOR GUIDANCE IN PLACING CROSSWALKS AND STOP BARS NOT STATIONED ON THE DETAIL SHEETS OR WHEN FIELD ADJUSTMENTS REQUIRED MOVING STATIONED MARKINGS AS DIRECTED BY THE ENGINEER. REFER TO NCDOT ROADWAY STANDARD DRAWINGS, MUTCD AND ADA STANDARDS FOR ADDITIONAL GUIDANCE.
2. SET BACK DISTANCE FROM INSIDE CROSSWALK MARKING TO NEAREST EDGE OF TRAVEL IS 4' MIN.
3. BEYOND THE BOTTOM GRADE BRAKE, A CLEAR SPACE OF 4' X 4' MINIMUM SHALL BE PROVIDED WITHIN THE WIDTH OF THE CROSSWALK.
4. SINGLE DIAGONAL CURB RAMPS WITH FLARED SIDES SHALL HAVE A SEGMENT OF CURB 2 FEET LONG MINIMUM LOCATED ON EACH SIDE OF THE CURB RAMP AND WITHIN THE MARKED CROSSING, SEE DETAIL 'B'.
5. CURB RAMPS SHALL BE CONSTRUCTED IN ACCORDANCE TO THE LATEST NCDOT ROADWAY STANDARD DRAWINGS.

**CROSSWALK AND STOP BAR PAVEMENT MARKING DETAIL**

02-JUL-2012 10:25 P:\TIP\Projects\U-4444AB\Traffic\Signing\CADD\Pavement Markings\U-4444AB\_Pmp-1A.dgn meadon AT TE247908

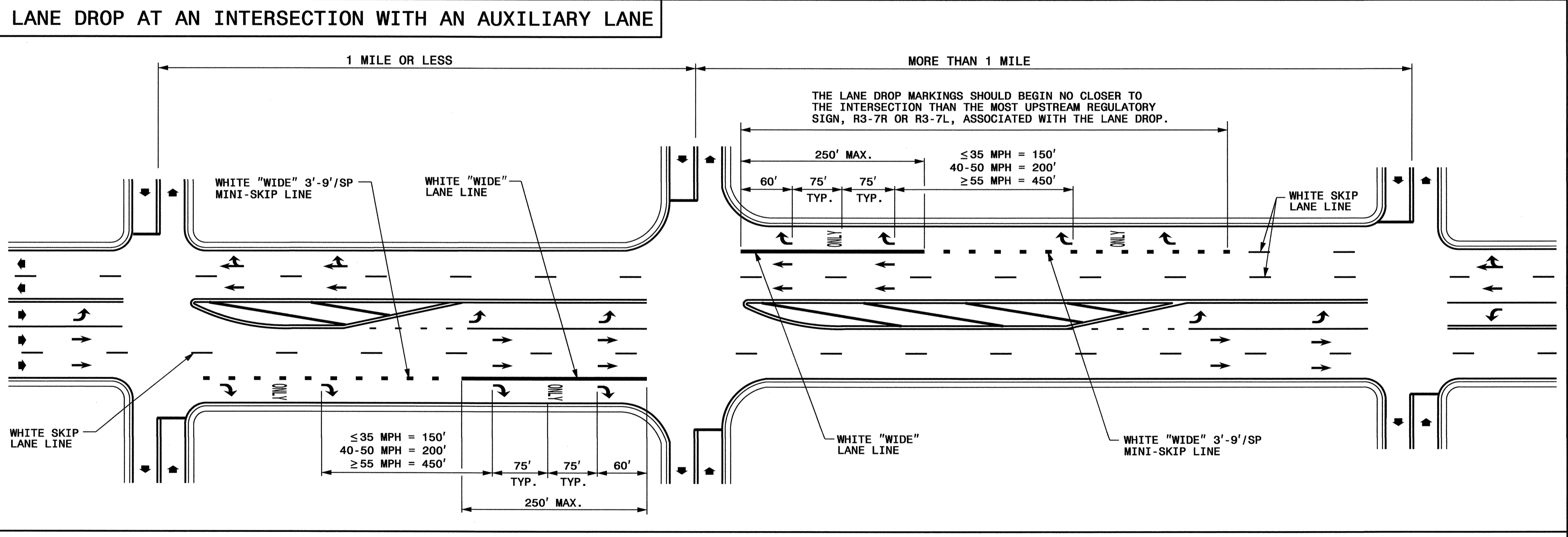
21014

STATE OF NORTH CAROLINA  
 DEPT. OF TRANSPORTATION  
 DIVISION OF HIGHWAYS  
 RALEIGH, N.C.



STATE OF NORTH CAROLINA  
 DEPT. OF TRANSPORTATION  
 DIVISION OF HIGHWAYS  
 RALEIGH, N.C.

ENGLISH DETAIL DRAWING FOR  
**PAVEMENT MARKINGS**  
 LANE DROPS



ENGLISH DETAIL DRAWING FOR  
**PAVEMENT MARKINGS**  
 LANE DROPS

**GENERAL NOTES:**

- 1- USE THE GUIDANCE SHOWN ON THE ABOVE DETAILS IN CONJUNCTION WITH INTERSECTION GUIDANCE SHOWN ON ROADWAY STANDARD DRAWING 1205.04.
- 2- LANE LINES INDICATED AS "WIDE" SHALL BE AT LEAST TWICE THE WIDTH OF THE NORMAL LINE.

LEGEND	
W = WIDTH OF TRAVEL LANE	ONLY PAVEMENT MARKING SYMBOLS & CHARACTERS
➔ DIRECTION OF TRAFFIC FLOW	

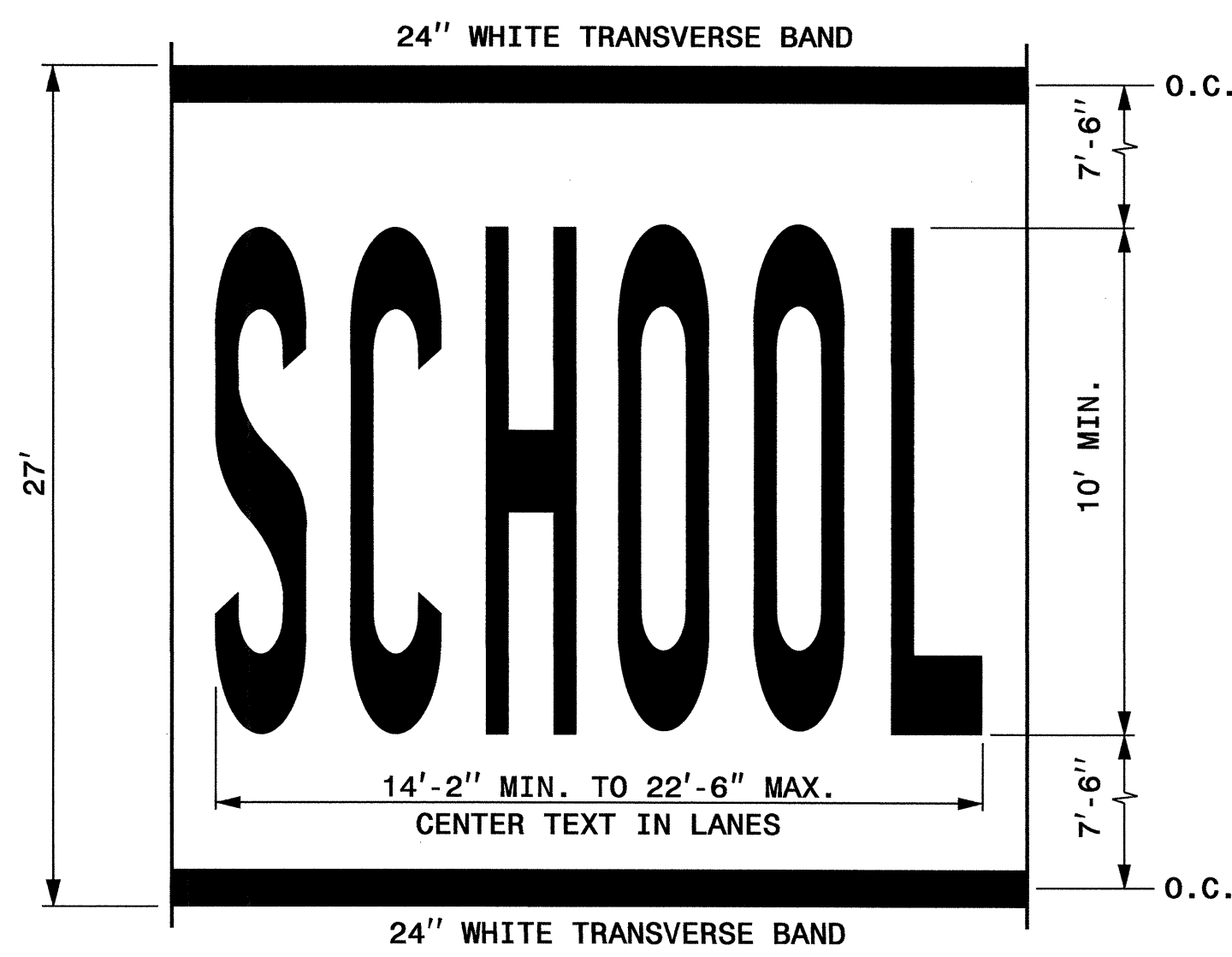
02-JUL-2012 10:29  
 P:\TIPR-objects\U-4444AB\Traffic\Signing\CA00\Pavement Markings\U-4444B\_Pmp-1B.dgn  
 mecron AT 1E241908

STATE OF NORTH CAROLINA  
DEPT. OF TRANSPORTATION  
DIVISION OF HIGHWAYS  
RALEIGH, N.C.

ENGLISH DETAIL DRAWING FOR  
PAVEMENT MARKINGS  
SYMBOLS AND WORD MESSAGES

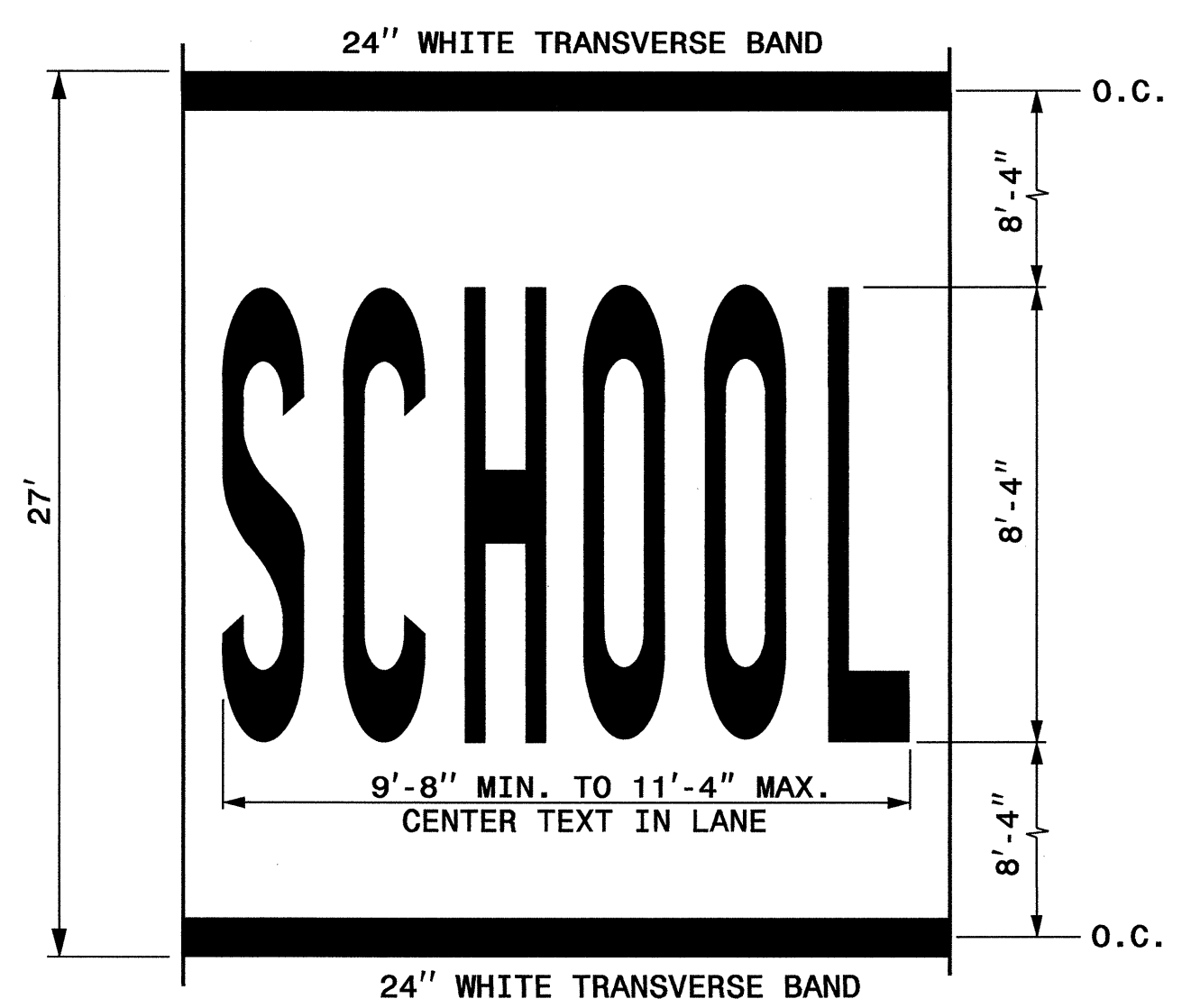
SHEET 3 OF 8  
**1205D08**

**MULTI-LANE WIDTH "SCHOOL"**

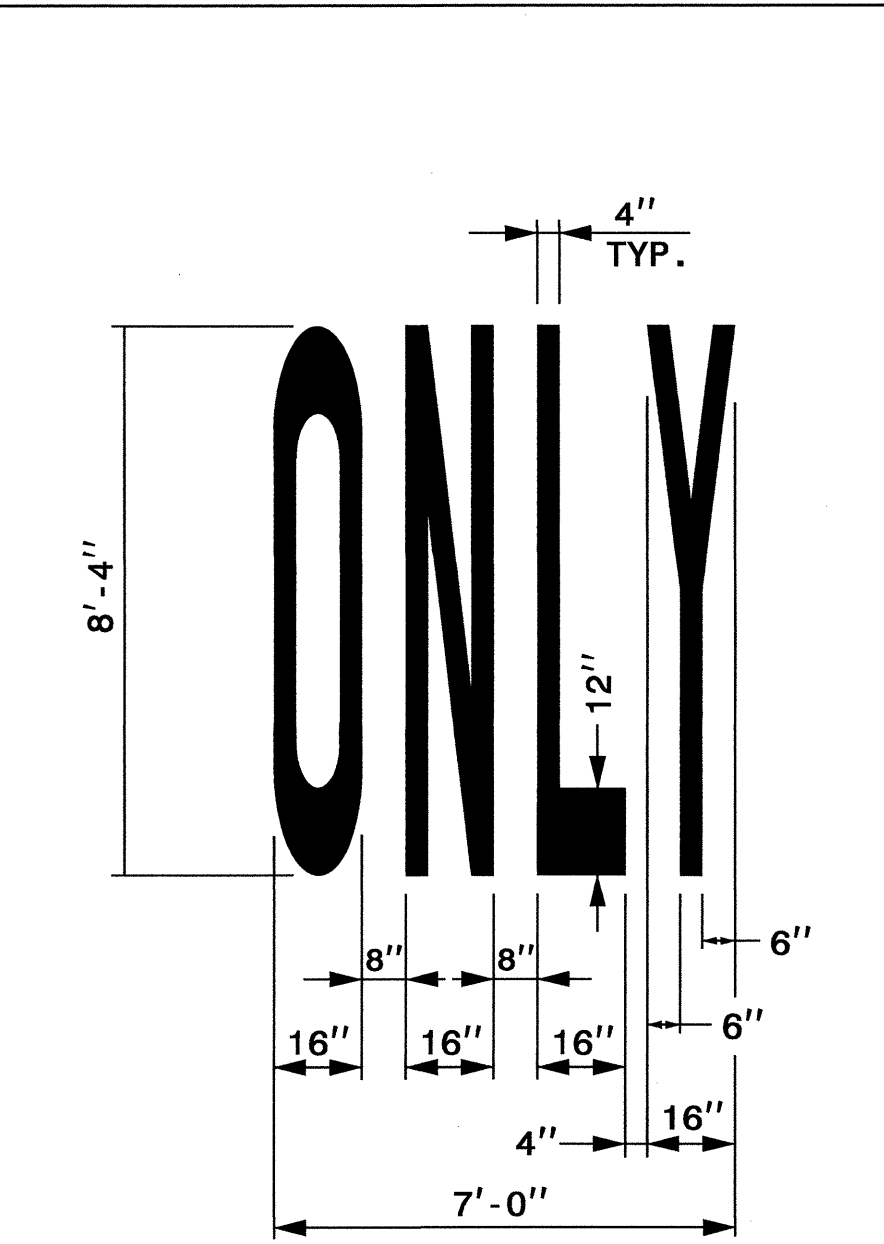


LETTER HEIGHT = 10' MIN.  
LETTER WIDTH = 20"  
SPACING = 10" MIN./30" MAX. (USE EQUAL SPACING BETWEEN LETTERS)  
NOTE: THE TWO-LANE PAVEMENT MARKING DIMENSIONS OF "SCHOOL" SHOWN IN PART 7 OF THE MUTCD MAY ALSO BE USED.

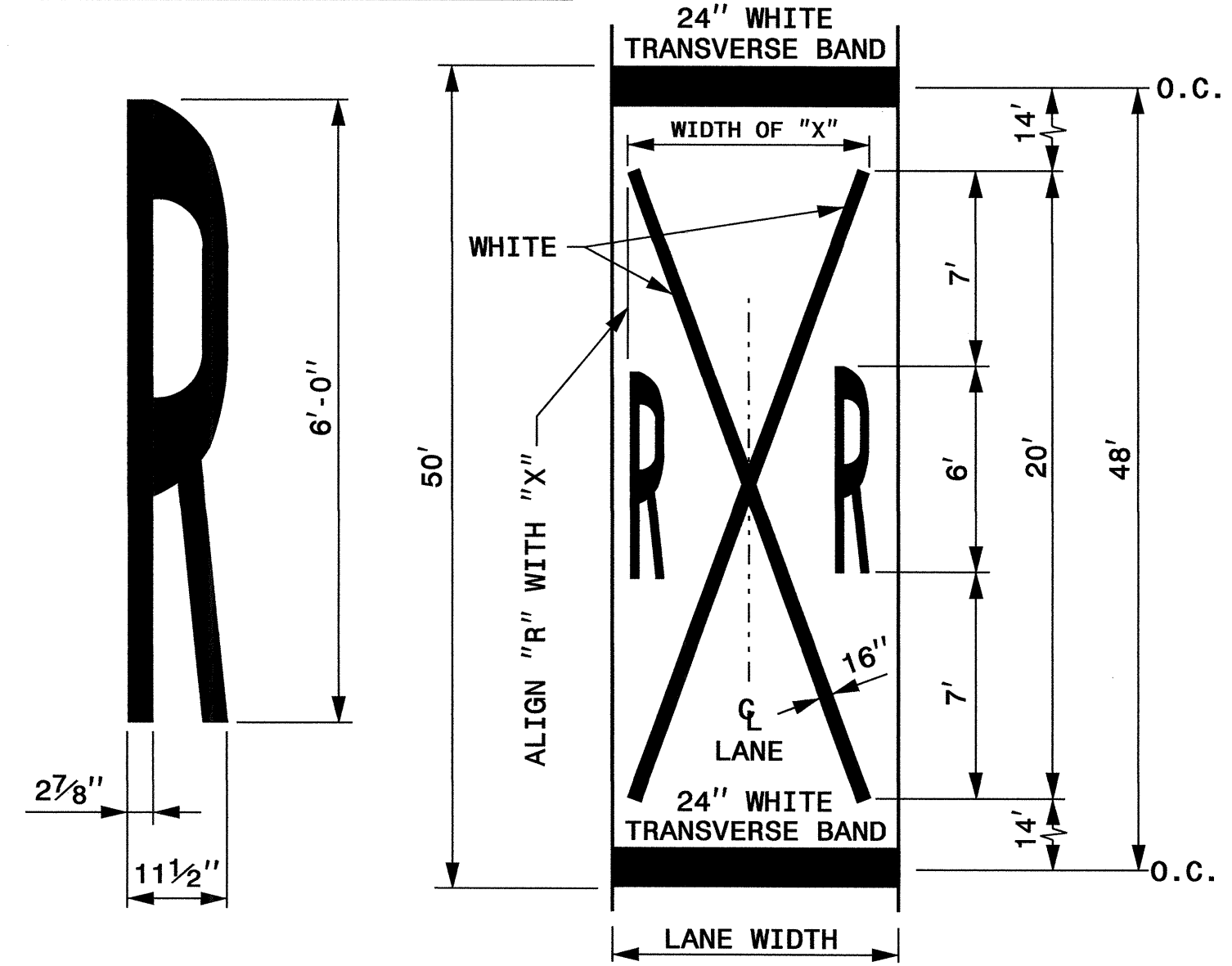
**SINGLE LANE WIDTH "SCHOOL"**



LETTER HEIGHT = 8'-4"  
LETTER WIDTH = 16"  
SPACING = 4" MIN./8" MAX. (USE EQUAL SPACING BETWEEN LETTERS)



**RAILROAD RXR SYMBOL**




LANE WIDTH (FEET)	WIDTH OF "X" (FEET)
8' ≤ W ≤ 9'	7'
9' < W ≤ 12'	8'
W > 12'	10'

GENERAL NOTES:  
1- THE SCHOOL PAVEMENT MARKING CONSISTS OF SIX (6) CHARACTERS. THE TWO (2) 24" TRANSVERSE BANDS WILL BE PAID FOR UNDER A SEPARATE PAY ITEM. REFER TO ROADWAY STANDARD DRAWING 1205.10 FOR ADDITIONAL PAVEMENT MARKING GUIDANCE.  
2- PAVEMENT MARKING IN ADVANCE OF A HIGHWAY-RAIL CROSSING SHALL CONSIST OF TWO (2) CHARACTERS AND TWO (2) 16" LINES (FORMING AN X) WHICH ARE PAID FOR UNDER TWO SEPARATE PAY ITEMS. THE TWO (2) 24" TRANSVERSE BANDS WILL BE PAID FOR UNDER A SEPARATE PAY ITEM. REFER TO ROADWAY STANDARD DRAWING 1205.11 FOR ADDITIONAL PAVEMENT MARKING GUIDANCE.

STATE OF NORTH CAROLINA  
DEPT. OF TRANSPORTATION  
DIVISION OF HIGHWAYS  
RALEIGH, N.C.

ENGLISH DETAIL DRAWING FOR  
PAVEMENT MARKINGS  
SYMBOLS AND WORD MESSAGES

SHEET 3 OF 8  
**1205D08**

TIP NO.	SHEET NO.
U-4444AB/U-AAAAB	PMP-2
APPROVED: <i>[Signature]</i>	
DATE: 2/20/12	
SEAL	
	

### FINAL PAVEMENT MARKINGS

THERMOPLASTIC(16", 120 MILS)	
T1	WHITE LINE, RR CROSSING
THERMOPLASTIC(24", 120 MILS)	
T2	WHITE STOPBAR
T3	WHITE CROSSWALK LINE
THERMOPLASTIC(12", 120 MILS)	
T10	3 FT. - 3 FT./SP WHITE MINISKIP
THERMOPLASTIC(8", 120 MILS)	
TQ	WHITE CROSSWALK LINE
THERMOPLASTIC(4", 120 MILS)	
T8	2 FT. - 6 FT./SP WHITE MINISKIP
TC	10 FT. WHITE SKIP
TD	3 FT. - 9 FT./SP WHITE MINISKIP
TE	WHITE SOLID LANE LINE
TF	10 FT. YELLOW SKIP
TH	YELLOW SINGLE CENTER
TI	YELLOW DOUBLE CENTER
THERMOPLASTIC(4", 90 MILS)	
TA	WHITE EDGELINE
TB	YELLOW EDGELINE
THERMOPLASTIC(6", 90 MILS)	
T6	WHITE EDGELINE
T7	YELLOW EDGELINE
THERMOPLASTIC(8", 90 MILS)	
TN	WHITE GORELINE
TO	WHITE DIAGONAL
TP	YELLOW DIAGONAL
THERMOPLASTIC(12", 90 MILS)	
TS	WHITE GORELINE
TT	WHITE LANE LINE
TU	WHITE DIAGONAL
THERMOPLASTIC(6", 120 MILS)	
T11	2 FT. - 6 FT./SP WHITE MINISKIP
TJ	10 FT. WHITE SKIP
TK	3 FT. - 9 FT./SP WHITE MINISKIP
TL	WHITE LANE LINE
COLD APPLIED PLASTIC (4") TYPE 2 - PERMANENT HIGH PERFORMANCE	
CA	WHITE EDGELINE
CB	YELLOW EDGELINE
CC	10 FT. WHITE SKIP

### FINAL PAVEMENT MARKINGS CHARACTERS & SYMBOLS

THERMOPLASTICPAVEMENT MARKING CHARACTER (120 MILS)	
UI	ALPHANUMERIC CHAR.
THERMOPLASTICPAVEMENT MARKING SYMBOLS (90 MILS)	
UA	LEFT TURN ARROW
UB	RIGHT TURN ARROW
UC	STRAIGHT ARROW
UE	COMBO.STRAIGHT/RIGHT
UN	24" YIELD LINE TRIANGLE

### FINAL PAVEMENT MARKERS

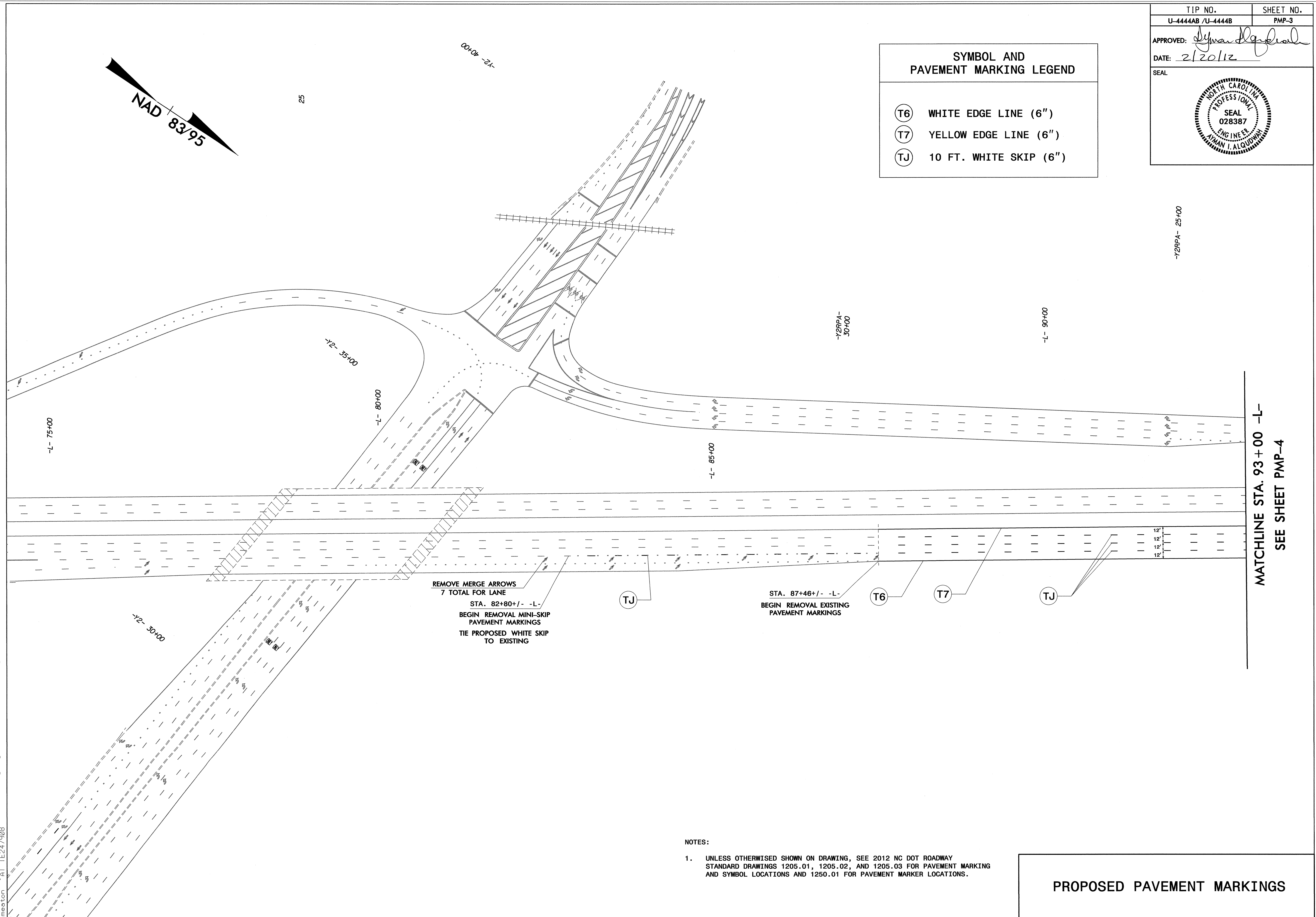
PERMANENT RAISED PAVEMENT MARKERS	
MA	YELLOW & YELLOW
MB	CRYSTAL & RED
SNOWPLOWABLE RAISED PAVEMENT MARKERS	
ME	YELLOW & YELLOW
MF	CRYSTAL & RED

**PAVEMENT MARKING DETAIL**

I:\FEB\_2012\212  
 15-FEB-2012 12:12  
 I:\Projects\15-FEB-2012\15-FEB-2012\Traffic\Signing\CADD\ Pavement Markings\U-4444B\_Pmp\_1111e.dgn  
 mation AL TE247908

TIP NO. U-4444AB /U-4444B	SHEET NO. PMP-3
APPROVED: <i>[Signature]</i>	
DATE: 2/20/12	
SEAL	

SYMBOL AND PAVEMENT MARKING LEGEND	
(T6)	WHITE EDGE LINE (6")
(T7)	YELLOW EDGE LINE (6")
(TJ)	10 FT. WHITE SKIP (6")

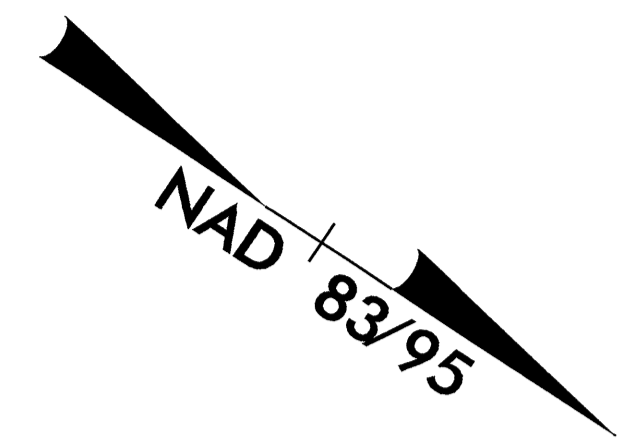


15-FEB-2012 12:15  
 P:\Projects\114444AB\Traffic\Signing\CADD\Pavement Markings\U-4444B\_Pmp-psb3.dgn  
 meator  
 12/27/08

NOTES:  
 1. UNLESS OTHERWISE SHOWN ON DRAWING, SEE 2012 NC DOT ROADWAY STANDARD DRAWINGS 1205.01, 1205.02, AND 1205.03 FOR PAVEMENT MARKING AND SYMBOL LOCATIONS AND 1250.01 FOR PAVEMENT MARKER LOCATIONS.

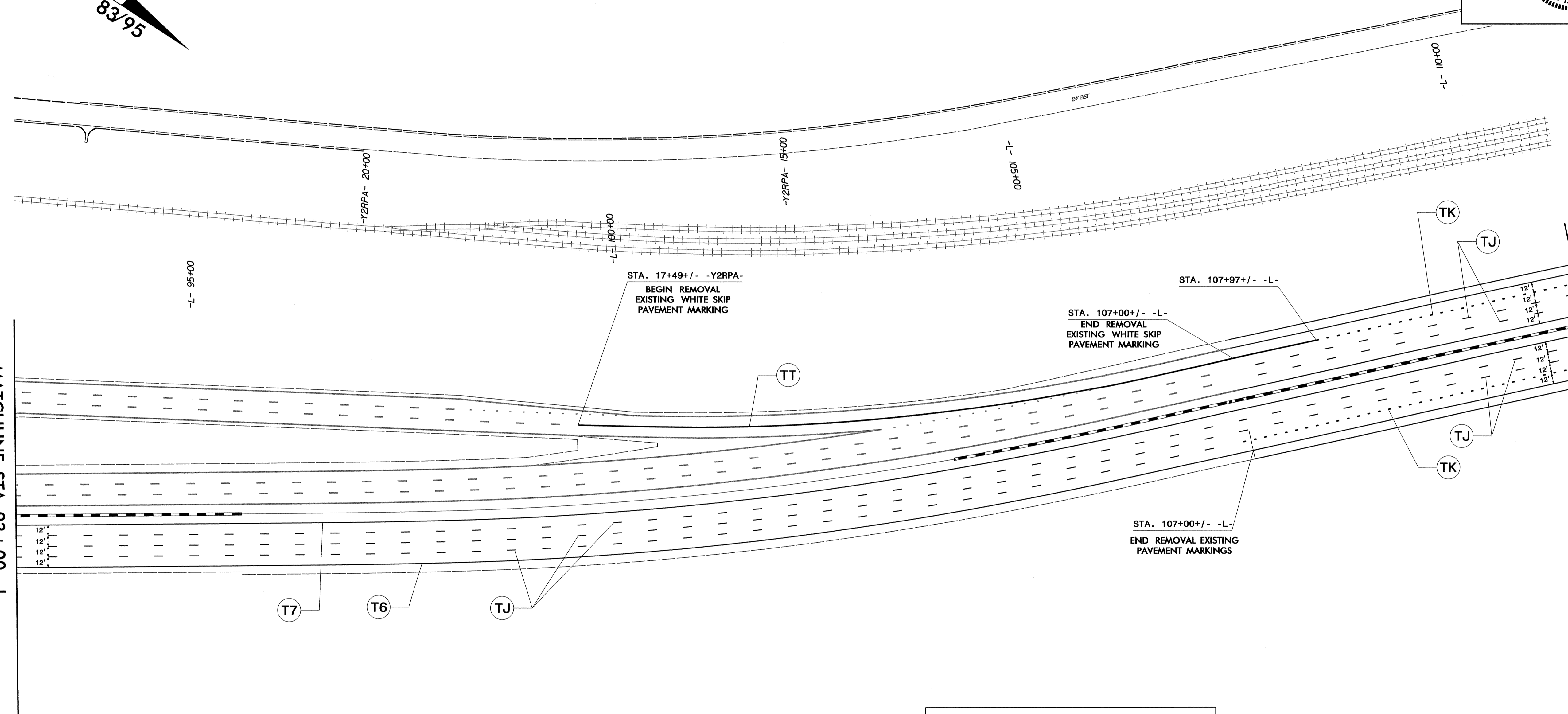
**PROPOSED PAVEMENT MARKINGS**

TIP NO. U-4444AB/U-4444B	SHEET NO. PMP-4
APPROVED: <i>[Signature]</i>	
DATE: 2/20/12	
SEAL	



MATCHLINE STA. 93+00 -L-  
SEE SHEET PMP-3

MATCHLINE STA. 111+00 -L-  
SEE SHEET PMP-5

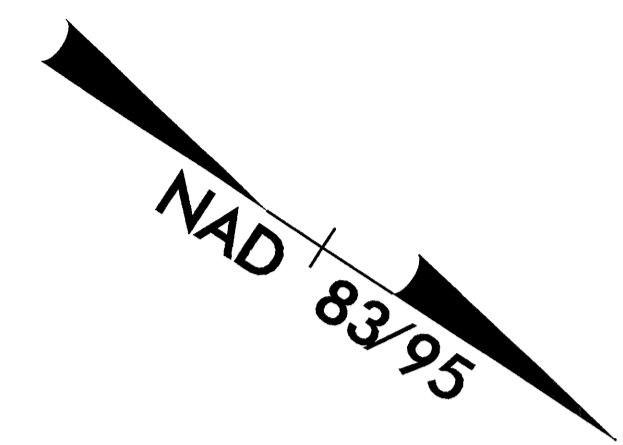


SYMBOL AND PAVEMENT MARKING LEGEND	
(T6)	WHITE EDGE LINE (6")
(T7)	YELLOW EDGE LINE (6")
(TJ)	10 FT. WHITE SKIP (6")
(TK)	3 FT. WHITE MINISKIP (6")
(TS)	WHITE GORELINE (12")
(TT)	WHITE LANE LINE (12")

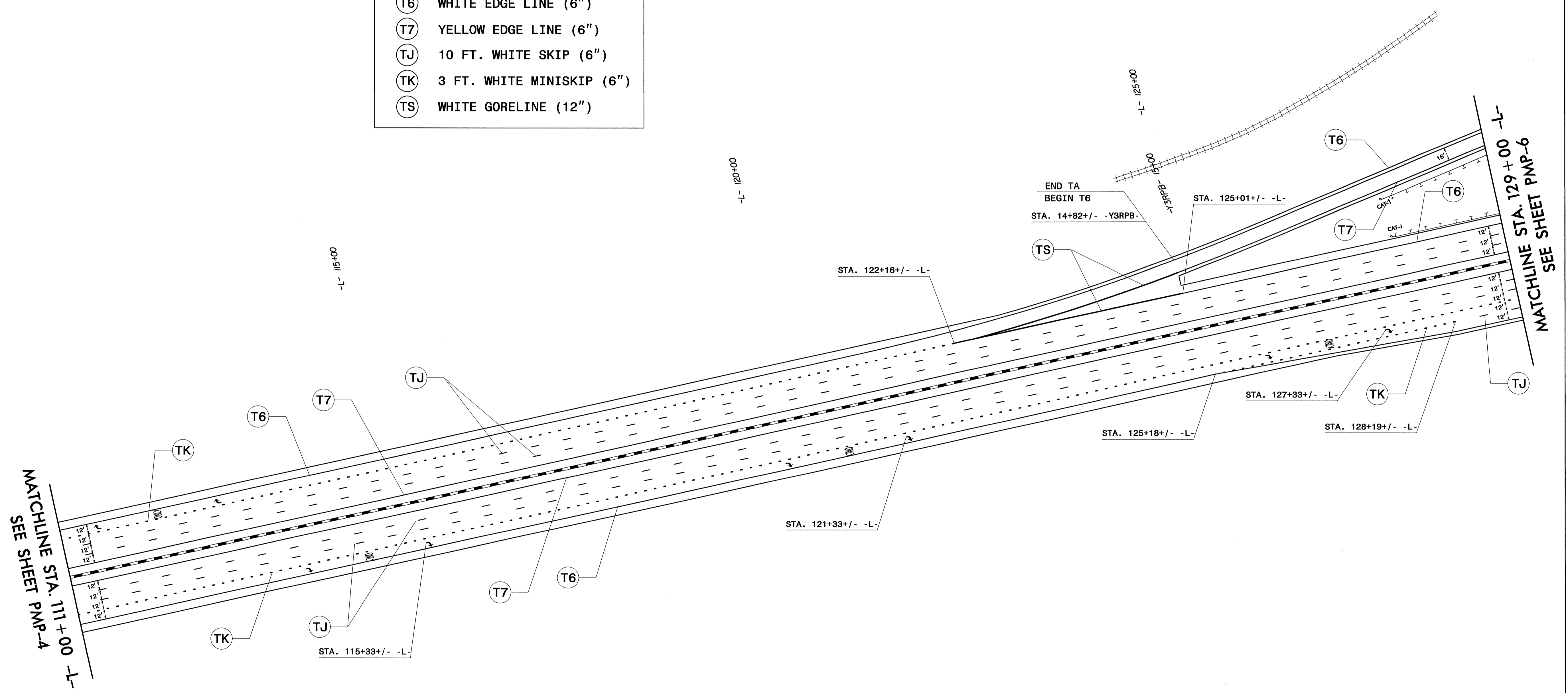
NOTES:  
1. UNLESS OTHERWISE SHOWN ON DRAWING, SEE 2012 NC DOT ROADWAY STANDARD DRAWINGS 1205.01, 1205.02, 1205.03, AND 1205.08 FOR PAVEMENT MARKING AND SYMBOL LOCATIONS AND 1250.01 FOR PAVEMENT MARKER LOCATIONS.

PROPOSED PAVEMENT MARKINGS

TIP NO. U-4444AB /U-4444B	SHEET NO. PMP-5
APPROVED: <i>[Signature]</i>	
DATE: 2/20/12	
SEAL	



SYMBOL AND PAVEMENT MARKING LEGEND	
	UB RIGHT TURN ARROW
ONLY	UI ALPHANUMERIC CHARACTER
THERMOPLASTIC	
	T6 WHITE EDGE LINE (6")
	T7 YELLOW EDGE LINE (6")
	TJ 10 FT. WHITE SKIP (6")
	TK 3 FT. WHITE MINISKIP (6")
	TS WHITE GORELINE (12")



NOTES:


- UNLESS OTHERWISE SHOWN ON DRAWING, SEE 2012 NC DOT ROADWAY STANDARD DRAWINGS 1205.01, 1205.02, 1205.03, 1205.06, AND 1205.08 FOR PAVEMENT MARKING AND SYMBOL LOCATIONS AND 1250.01 FOR PAVEMENT MARKER LOCATIONS.

PROPOSED PAVEMENT MARKINGS



I:\Projects\2012\221\U-4444AB-Traffic\Signing\CADD\Pavement Markings\U-4444B\_Pmp-ps5.dgn  
 15-FEB-2012 12:21  
 neator AT E277908





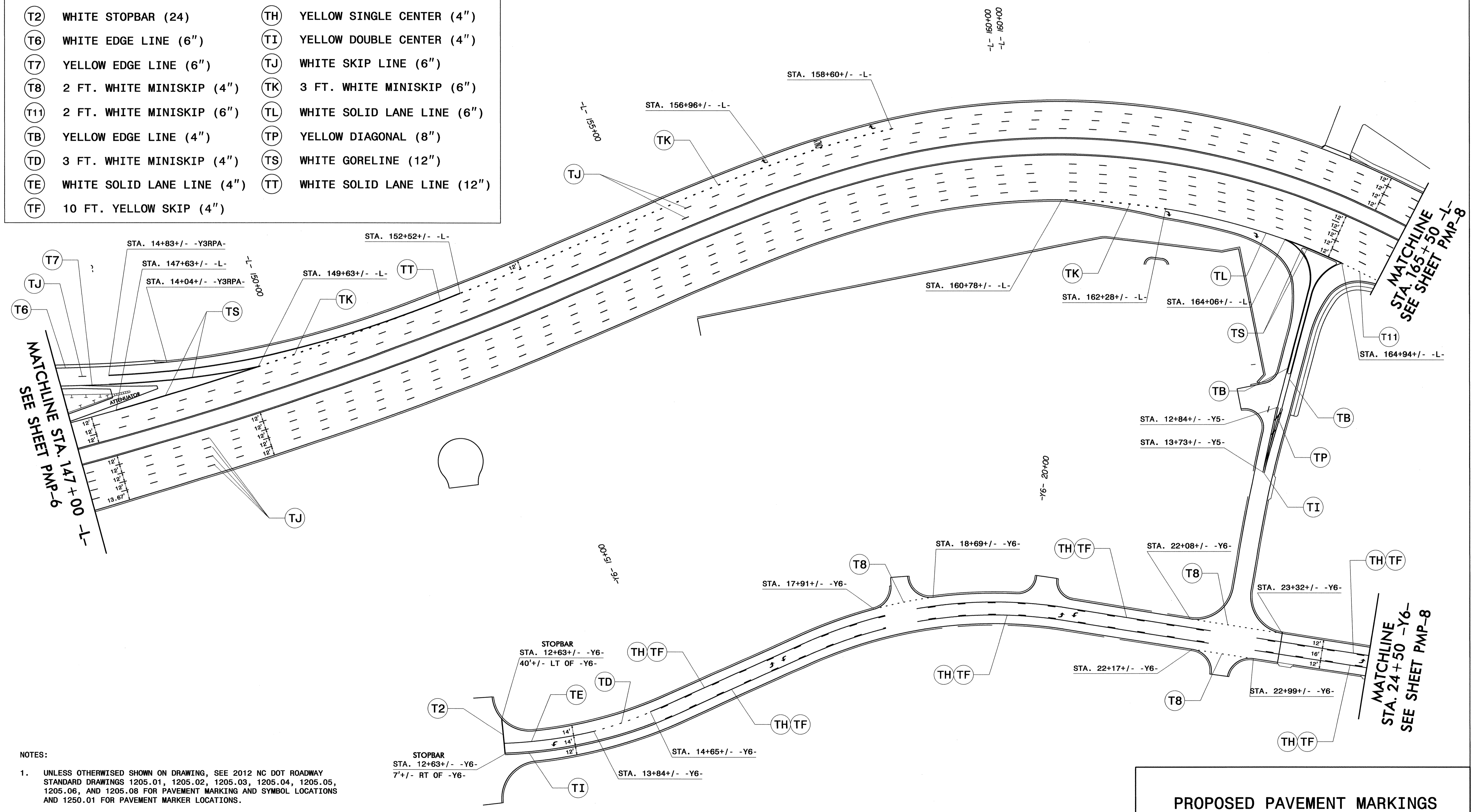
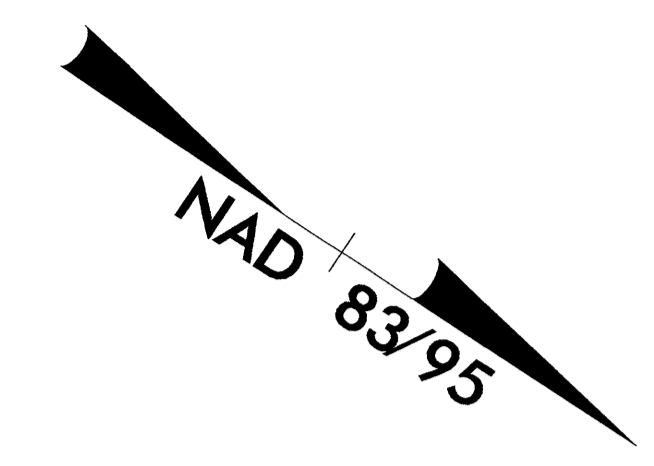
TIP NO. U-4444AB / U-4444B	SHEET NO. PMP-7
APPROVED: <i>[Signature]</i>	
DATE: 2/20/12	
SEAL	
	

**SYMBOL AND PAVEMENT MARKING LEGEND**

-  (UA) LEFT TURN ARROW      ONLY (UI) ALPHANUMERIC CHARACTER  
 (UB) RIGHT TURN ARROW

**THERMOPLASTIC**

- |                                 |                                  |
|---------------------------------|----------------------------------|
| (T2) WHITE STOPBAR (24)         | (TH) YELLOW SINGLE CENTER (4")   |
| (T6) WHITE EDGE LINE (6")       | (TI) YELLOW DOUBLE CENTER (4")   |
| (T7) YELLOW EDGE LINE (6")      | (TJ) WHITE SKIP LINE (6")        |
| (T8) 2 FT. WHITE MINISKIP (4")  | (TK) 3 FT. WHITE MINISKIP (6")   |
| (T11) 2 FT. WHITE MINISKIP (6") | (TL) WHITE SOLID LANE LINE (6")  |
| (TB) YELLOW EDGE LINE (4")      | (TP) YELLOW DIAGONAL (8")        |
| (TD) 3 FT. WHITE MINISKIP (4")  | (TS) WHITE GORELINE (12")        |
| (TE) WHITE SOLID LANE LINE (4") | (TT) WHITE SOLID LANE LINE (12") |
| (TF) 10 FT. YELLOW SKIP (4")    |                                  |



**NOTES:**

- UNLESS OTHERWISE SHOWN ON DRAWING, SEE 2012 NC DOT ROADWAY STANDARD DRAWINGS 1205.01, 1205.02, 1205.03, 1205.04, 1205.05, 1205.06, AND 1205.08 FOR PAVEMENT MARKING AND SYMBOL LOCATIONS AND 1250.01 FOR PAVEMENT MARKER LOCATIONS.

**PROPOSED PAVEMENT MARKINGS**

15: FEB 2012 2:54 PM U:\4444B\Traffic\Signing\CADD\Pavement Markings\U-4444B\_Pmp.pst7.dgn  
 meaton E247308



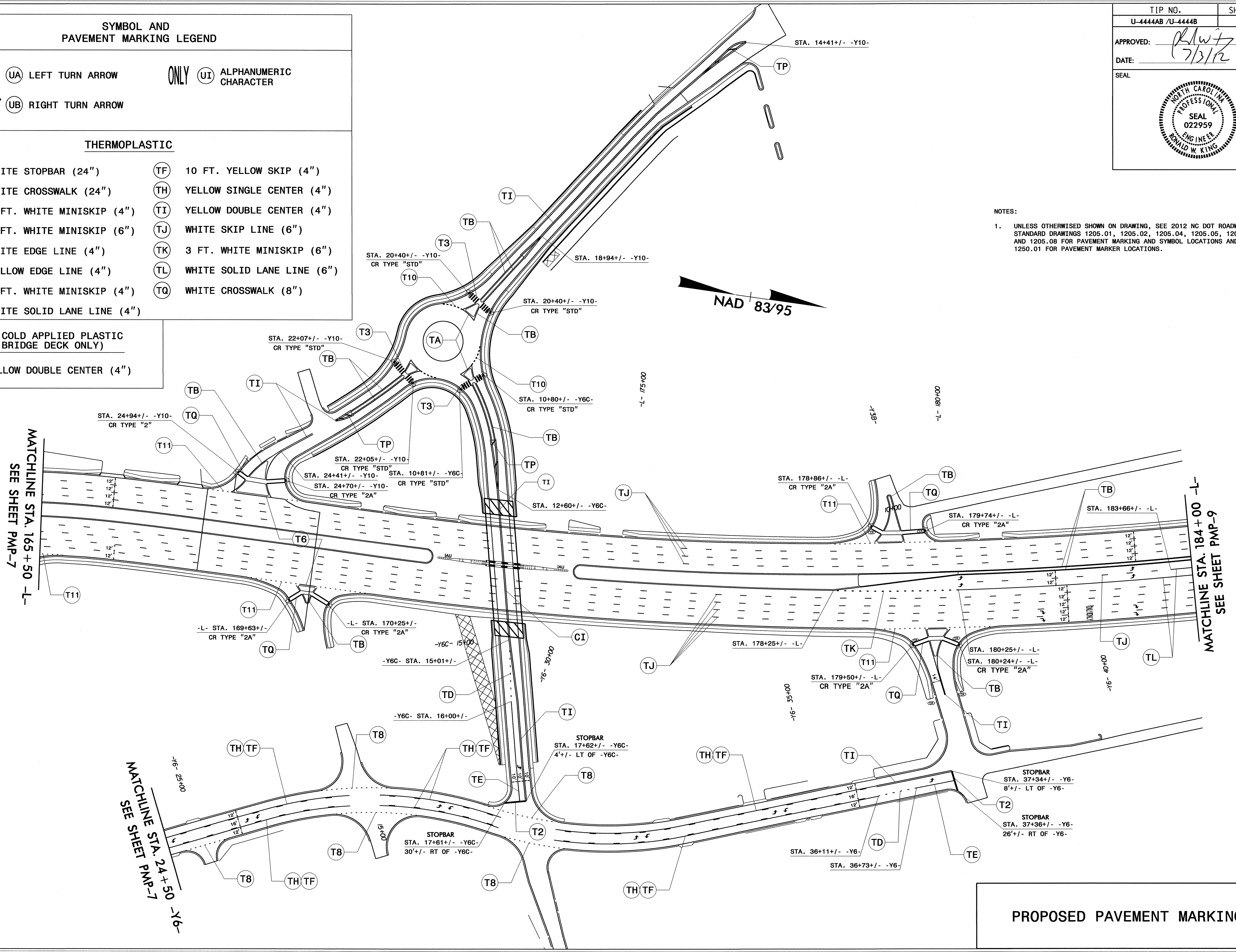
**SYMBOL AND PAVEMENT MARKING LEGEND**

- ⤴ (UA) LEFT TURN ARROW
- ⤴ ONLY (UI) ALPHANUMERIC CHARACTER
- ⤴ (UB) RIGHT TURN ARROW

**THERMOPLASTIC**

- (T2) WHITE STOPBAR (24")
- (T3) WHITE CROSSWALK (24")
- (T8) 2 FT. WHITE MINISKIP (4")
- (T11) 2 FT. WHITE MINISKIP (6")
- (TA) WHITE EDGE LINE (4")
- (TB) YELLOW EDGE LINE (4")
- (TD) 3 FT. WHITE MINISKIP (4")
- (TE) WHITE SOLID LANE LINE (4")
- (TF) 10 FT. YELLOW SKIP (4")
- (TH) YELLOW SINGLE CENTER (4")
- (TI) YELLOW DOUBLE CENTER (4")
- (TJ) WHITE SKIP LINE (6")
- (TK) 3 FT. WHITE MINISKIP (6")
- (TL) WHITE SOLID LANE LINE (6")
- (TQ) WHITE CROSSWALK (8")

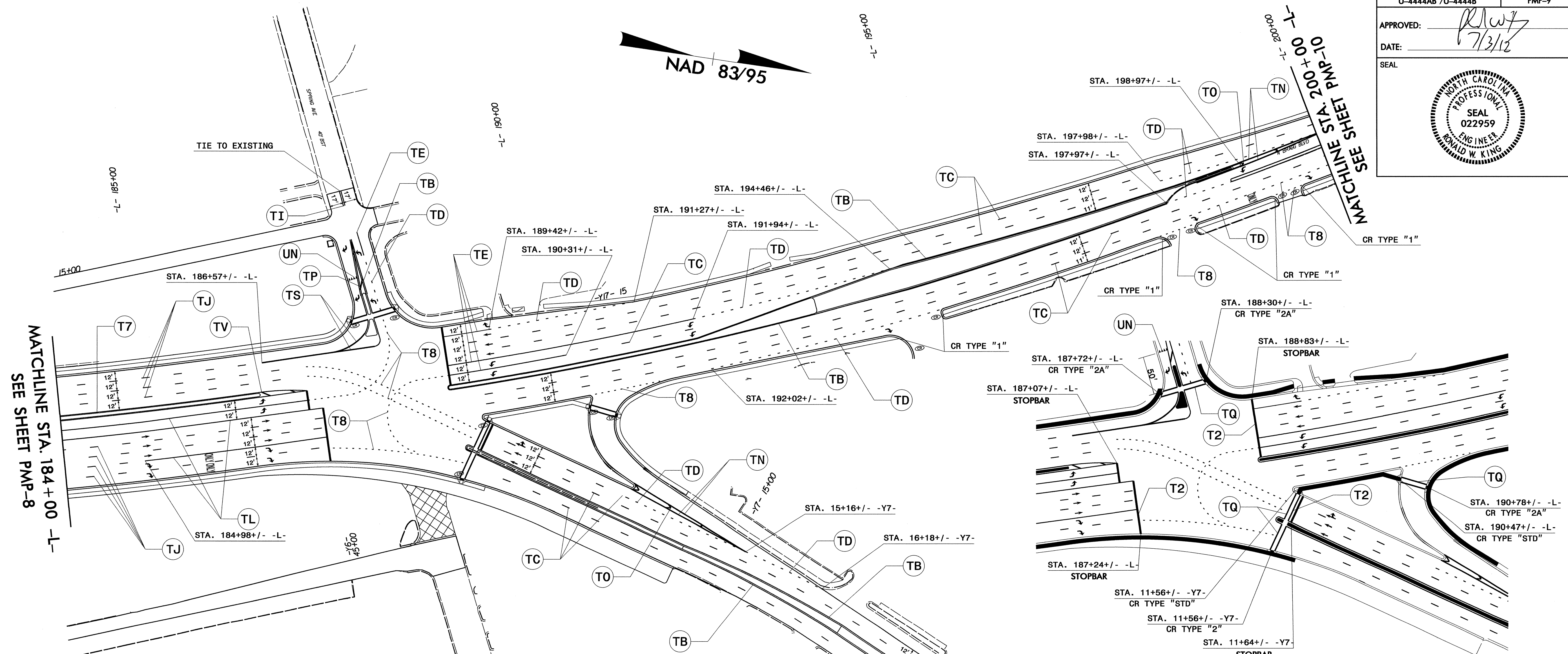
- TYPE 2 COLD APPLIED PLASTIC (FOR BRIDGE DECK ONLY)**
- (CI) YELLOW DOUBLE CENTER (4")



NOTES:  
 1. UNLESS OTHERWISE SHOWN ON DRAWING, SEE 2012 NC DOT ROADWAY STANDARD DRAWINGS 1205.01, 1205.02, 1205.04, 1205.05, 1205.06, AND 1205.08 FOR PAVEMENT MARKING AND SYMBOL LOCATIONS AND 1250.01 FOR PAVEMENT MARKER LOCATIONS.

**PROPOSED PAVEMENT MARKINGS**

02-JUL-2012 10:39  
 P:\PMP-Projects\2012\Traffic\Signing\CADD\Pavement Markings\U-4444B\_Pmp-psb8.dgn  
 meason AT 12:27:00





SYMBOL AND PAVEMENT MARKING LEGEND			
	UA LEFT TURN ARROW		UE COMBO. STRAIGHT/RIGHT
	UB RIGHT TURN ARROW		UN 24" YEILD LINE TRIANGLE
	UC STRAIGHT ARROW		ONLY UI ALPHANUMERIC CHARACTER
THERMOPLASTIC			
	T2 WHITE STOPBAR (24")		TL WHITE SOLID LANE LINE (6")
	T7 YELLOW EDGE LINE (6")		TN WHITE GORELINE (8")
	T8 2 FT. WHITE MINISKIP (4")		TO WHITE DIAGONAL (8")
	TB YELLOW EDGE LINE (4")		TP YELLOW DIAGONAL (8")
	TC 10 FT. WHITE SKIP (4")		TQ WHITE CROSSWALK (8")
	TD 3 FT. WHITE MINISKIP (4")		TS WHITE GORELINE (12")
	TE WHITE SOLID LANE LINE (4")		TV YELLOW DIAGONAL (12")
	TJ 10 FT. WHITE SKIP (6")		

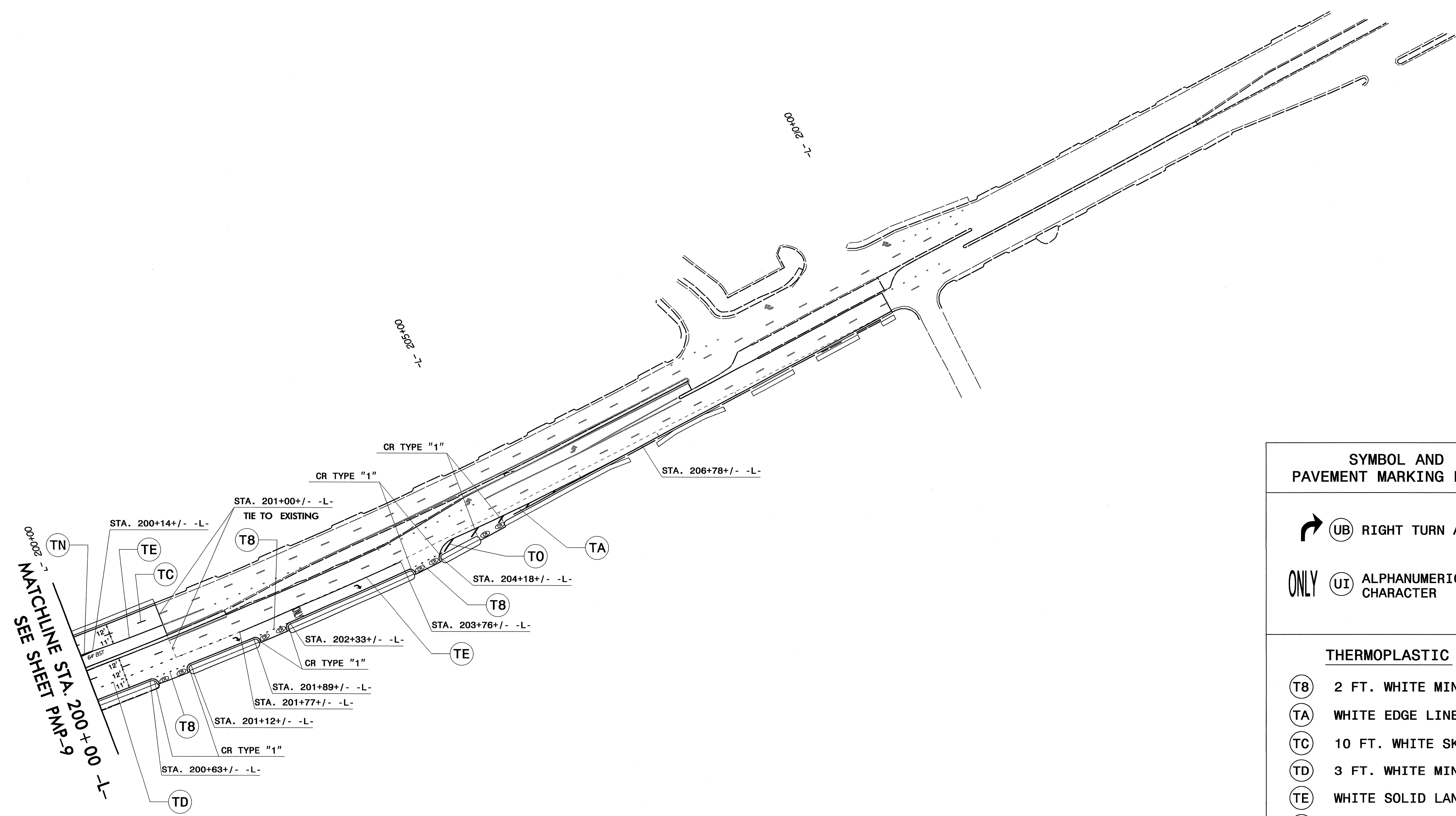
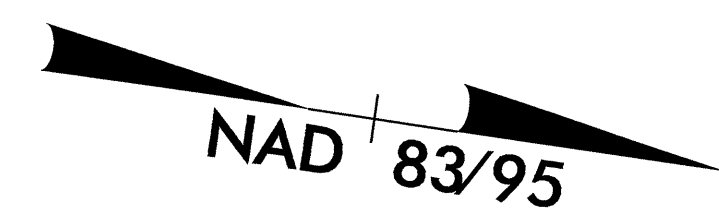
STOPBAR AND CURB RAMP LOCATIONS

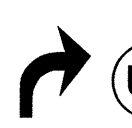






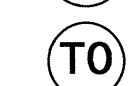

PROPOSED PAVEMENT MARKINGS

NOTES:  
 1. UNLESS OTHERWISE SHOWN ON DRAWING, SEE 2012 NC DOT ROADWAY STANDARD DRAWINGS 1205.01, 1205.02, 1205.04, 1205.05, 1205.07 AND 1205.08 FOR PAVEMENT MARKING AND SYMBOL LOCATIONS AND 1250.01 FOR PAVEMENT MARKER LOCATIONS.

02-Jul-2012 11:12 P:\TIP-Proj\04444B\Traffic\Signing\CADD\Pavement\_Markings\U-4444B\_Pmp\_psh9.dgn  
 meson At 12:27:08

TIP NO. U-4444AB /U-4444B	SHEET NO. PMP-10
APPROVED: 	
DATE: 7/3/12	
SEAL	
	

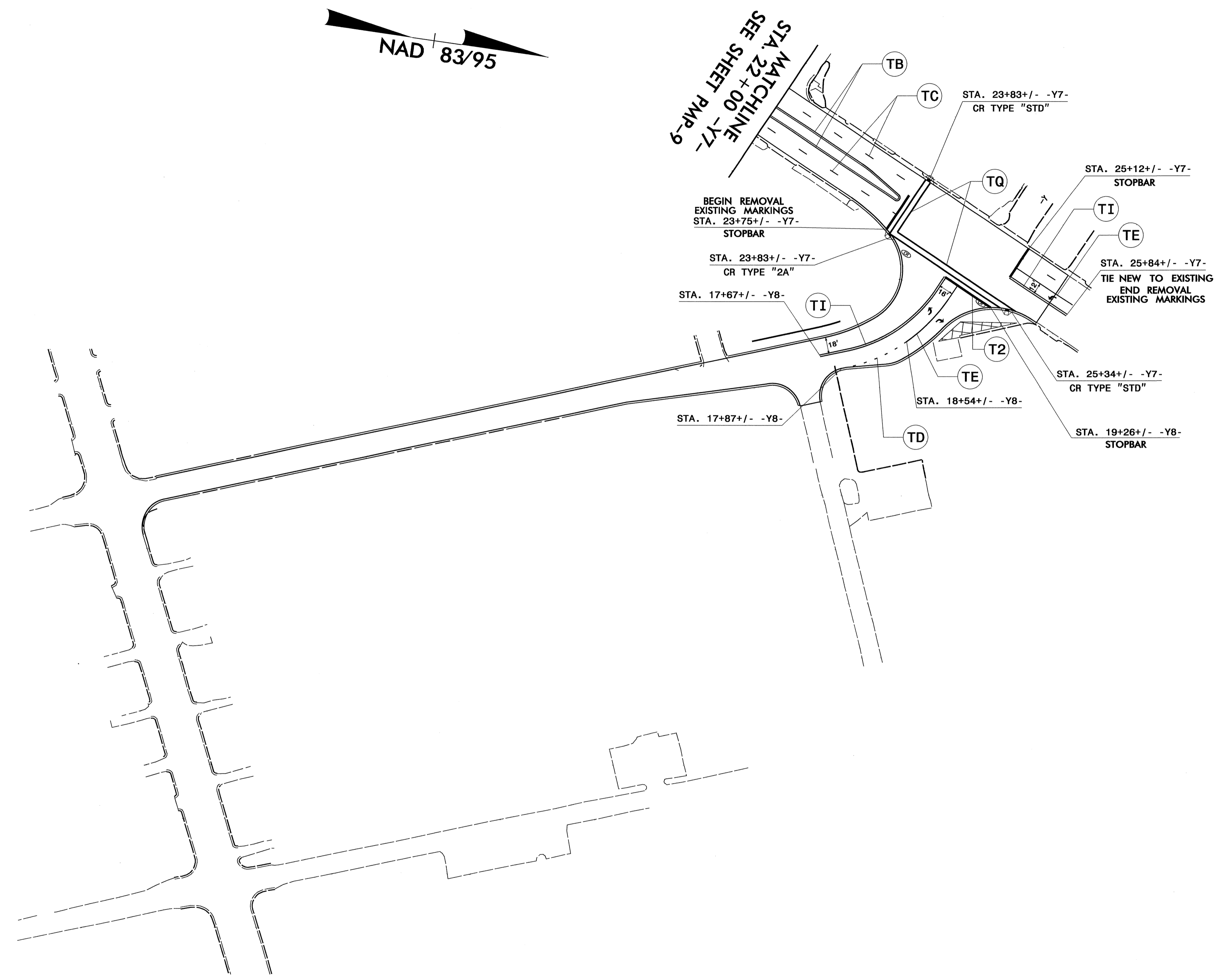




SYMBOL AND PAVEMENT MARKING LEGEND	
	(UB) RIGHT TURN ARROW
ONLY 	(UI) ALPHANUMERIC CHARACTER
THERMOPLASTIC	
	(T8) 2 FT. WHITE MINISKIP (4")
	(TA) WHITE EDGE LINE (4")
	(TC) 10 FT. WHITE SKIP (4")
	(TD) 3 FT. WHITE MINISKIP (4")
	(TE) WHITE SOLID LANE LINE (4")
	(TN) WHITE GORELINE (8")
	(TO) WHITE DIAGONAL (8")

NOTES:  
 1. UNLESS OTHERWISE SHOWN ON DRAWING, SEE 2012 NC DOT ROADWAY STANDARD DRAWINGS 1205.01, 1205.02, 1205.04, 1205.05, 1205.06, AND 1205.08 FOR PAVEMENT MARKING AND SYMBOL LOCATIONS AND 1250.01 FOR PAVEMENT MARKER LOCATIONS.

**PROPOSED PAVEMENT MARKINGS**

02-JUL-2012 11:01  
 F:\TIP-Proj\U-4444B\Traffic\Signing\CADD\Pavement Markings\U-4444B\_Pmp\_psh10.dgn  
 meaton AT 12:27:08



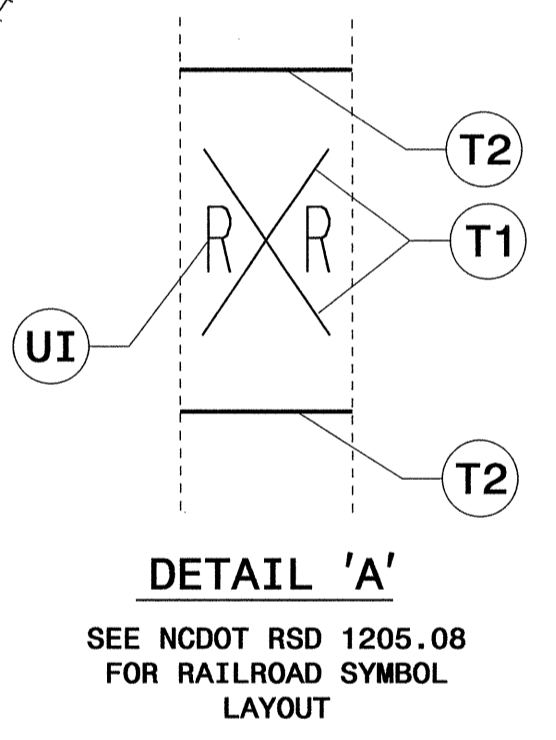
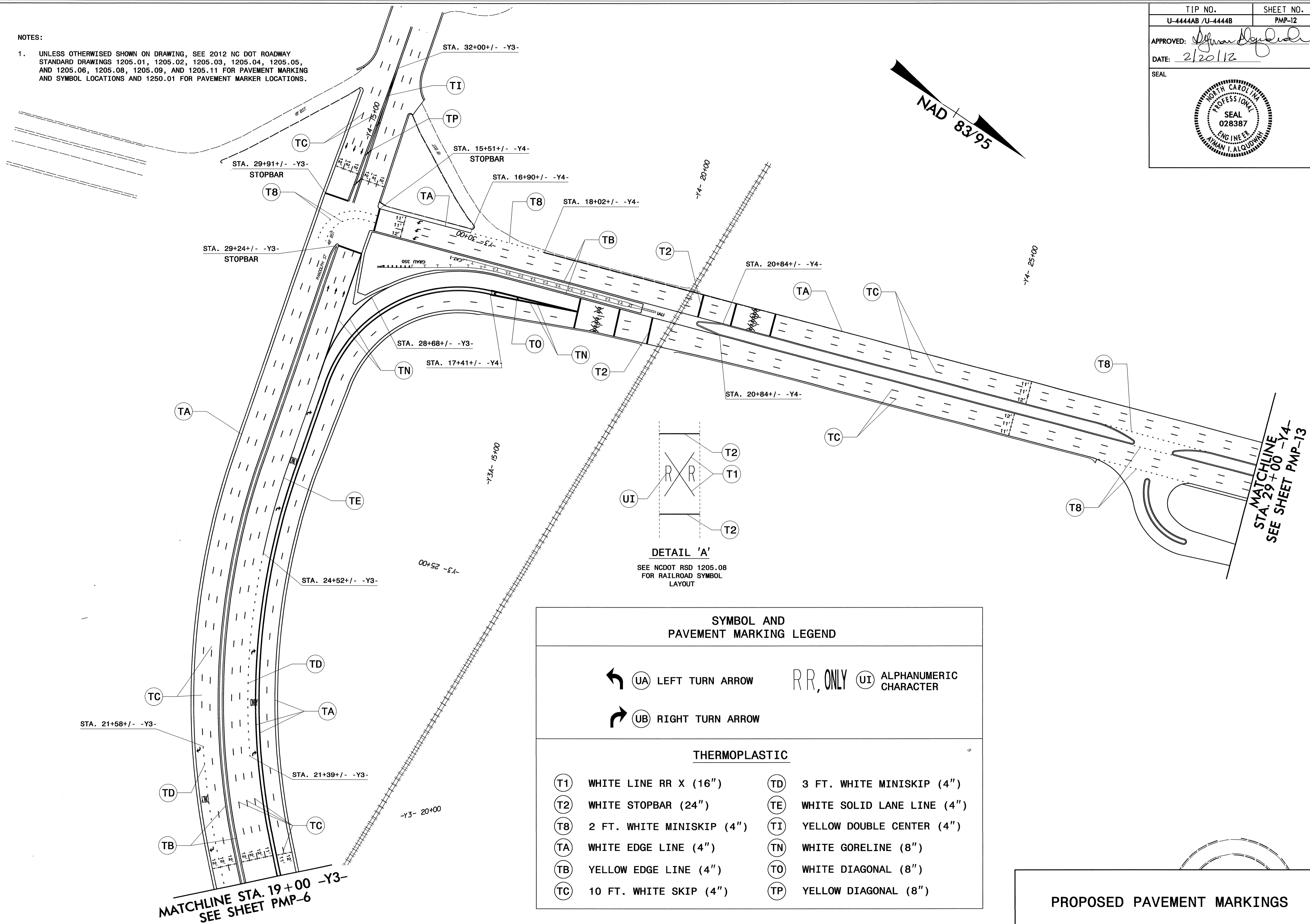
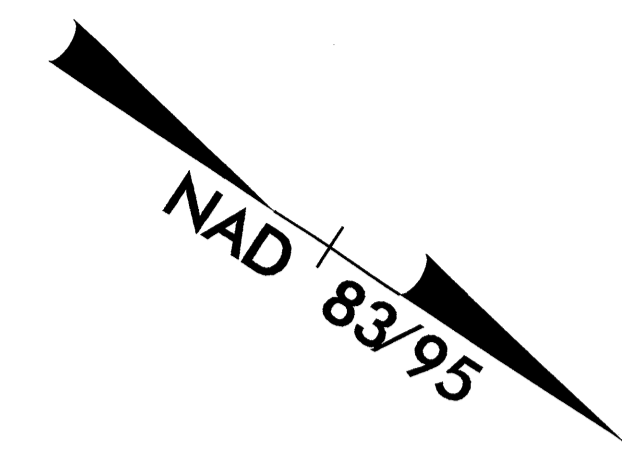
SYMBOL AND PAVEMENT MARKING LEGEND	
	LEFT TURN ARROW
	RIGHT TURN ARROW
THERMOPLASTIC	
	WHITE STOPBAR (24")
	YELLOW EDGE LINE (4")
	10 FT. WHITE SKIP (4")
	3 FT. WHITE MINISKIP (4")
	WHITE SOLID LANE LINE (4")
	YELLOW DOUBLE CENTER (4")
	WHITE CROSSWALK (8")

**PROPOSED PAVEMENT MARKINGS**

NOTES:  
 1. UNLESS OTHERWISE SHOWN ON DRAWING, SEE 2012 NC DOT ROADWAY STANDARD DRAWINGS 1205.01, 1205.02, 1205.04, 1205.05, 1205.07 AND 1205.08 FOR PAVEMENT MARKING AND SYMBOL LOCATIONS AND 1250.01 FOR PAVEMENT MARKER LOCATIONS.

02-JUL-2012 10:03  
 P:\PMP-01\Projects\1205\Traffic\Signing\CADD\Pavement Markings\U-4444B\_Pmp-ps1.dgn  
 meason AT 12:47:50

NOTES:  
 1. UNLESS OTHERWISE SHOWN ON DRAWING, SEE 2012 NC DOT ROADWAY STANDARD DRAWINGS 1205.01, 1205.02, 1205.03, 1205.04, 1205.05, AND 1205.06, 1205.08, 1205.09, AND 1205.11 FOR PAVEMENT MARKING AND SYMBOL LOCATIONS AND 1250.01 FOR PAVEMENT MARKER LOCATIONS.



SYMBOL AND PAVEMENT MARKING LEGEND	
(UA)	LEFT TURN ARROW
(UB)	RIGHT TURN ARROW
RR, ONLY (UI) ALPHANUMERIC CHARACTER	
THERMOPLASTIC	
(T1)	WHITE LINE RR X (16")
(T2)	WHITE STOPBAR (24")
(T8)	2 FT. WHITE MINISKIP (4")
(TA)	WHITE EDGE LINE (4")
(TB)	YELLOW EDGE LINE (4")
(TC)	10 FT. WHITE SKIP (4")
(TD)	3 FT. WHITE MINISKIP (4")
(TE)	WHITE SOLID LANE LINE (4")
(TI)	YELLOW DOUBLE CENTER (4")
(TN)	WHITE GORELINE (8")
(TO)	WHITE DIAGONAL (8")
(TP)	YELLOW DIAGONAL (8")

**PROPOSED PAVEMENT MARKINGS**

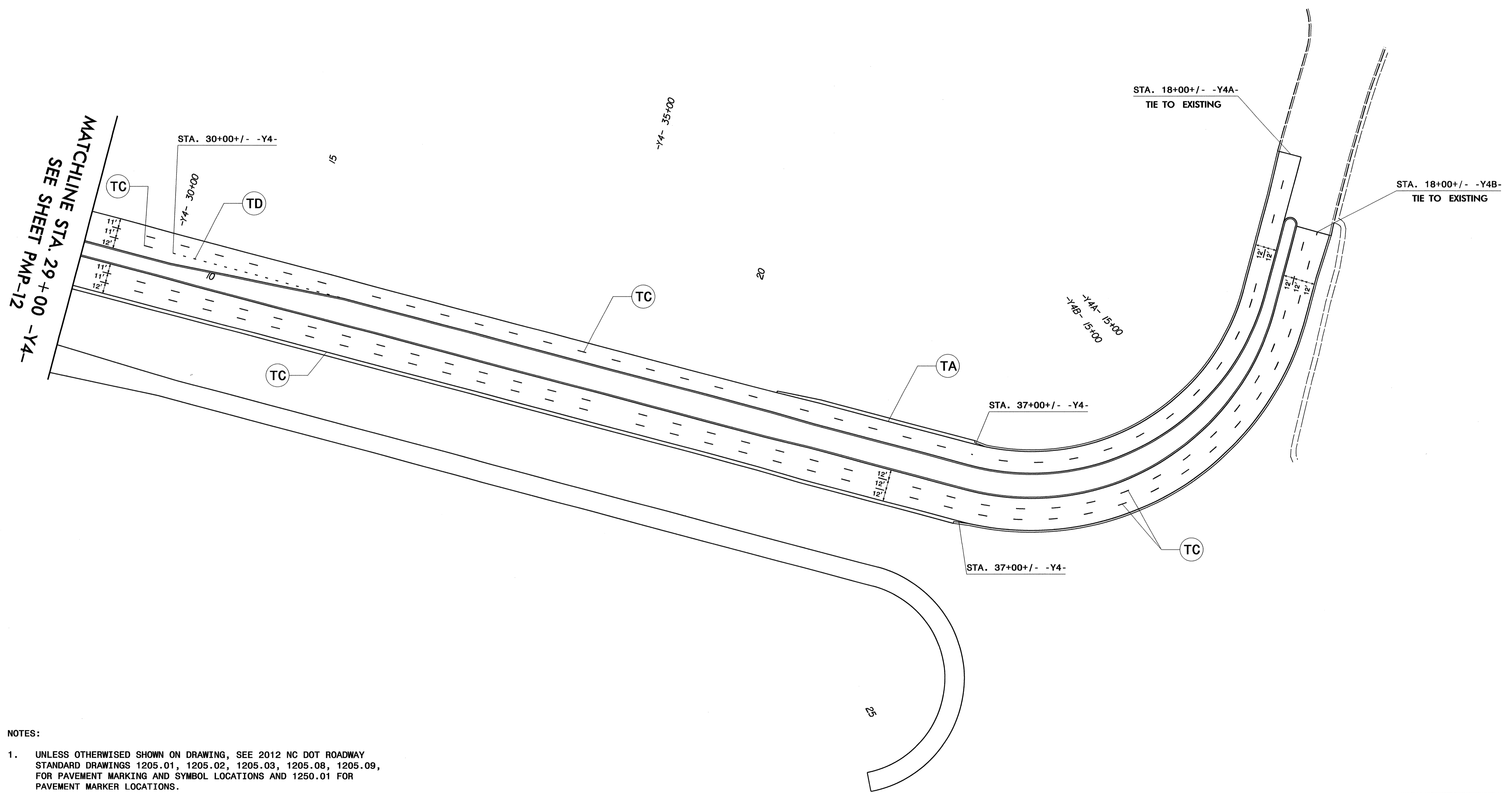
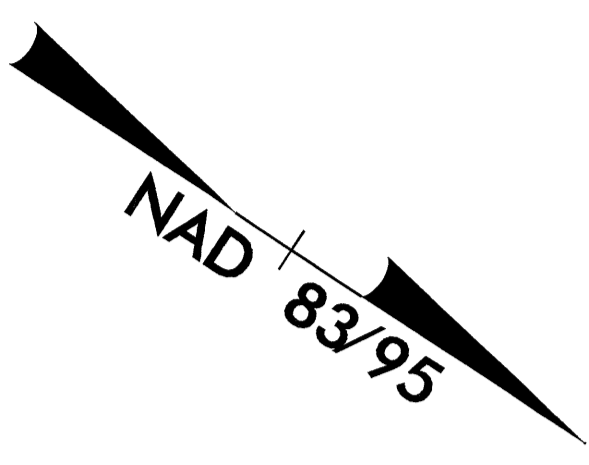
I:\FE2012\15155\Traf\15155\Traffic\Signing\CADD\Pavement Markings\U-4444B\_Pmp\_psh12.dgn  
 15-FEB-2012 15:55  
 mason AT 15155

**MATCHLINE STA. 19+00 -Y3-  
SEE SHEET PMP-6**

**MATCHLINE  
STA. 29+00 -Y4-  
SEE SHEET PMP-13**

TIP NO. U-4444AB /U-4444B	SHEET NO. PMP-13
APPROVED: <i>[Signature]</i>	
DATE: 2/20/12	
SEAL	

SYMBOL AND PAVEMENT MARKING LEGEND	
THERMOPLASTIC	
(TA)	WHITE EDGE LINE (4")
(TC)	10 FT. WHITE SKIP (4")
(TD)	3 FT. WHITE MINISKIP (4")



NOTES:  
 1. UNLESS OTHERWISE SHOWN ON DRAWING, SEE 2012 NC DOT ROADWAY STANDARD DRAWINGS 1205.01, 1205.02, 1205.03, 1205.08, 1205.09, FOR PAVEMENT MARKING AND SYMBOL LOCATIONS AND 1250.01 FOR PAVEMENT MARKER LOCATIONS.

**PROPOSED PAVEMENT MARKINGS**

15\_FEB\_2012 15:26  
 I:\Projects\114444AB\Traffic\Signing\CADD\Pavement Markings\U-4444B\_Pmp\_psh13.dgn  
 meator AT 12/27/08