0 5 10	PROJ. REFERENCE NO.	SHEET NO.	TOTAL SHEETS
	B-3680	X-1	19

DIVISION OF HIGHWAYS
STATE OF NORTH CAROLINA

CROSS-SECTION SUMMARY

IN CUBIC YARDS

NOTE: EMBANKMENT COLUMN DOES NOT INCLUDE BACKFILL FOR UNDERCUT

CROSS-SECTION SUMMARY

Station L	Uncl. Exc. (cu. yd.)	Embt (cu. yd.)	DDE (cu. yd.)
10+33.1854	0	0	0
10+50.0000	10	71	0
11+00.0000	29	842	0
11+50.0000	0	1467	5
12+00.0000	0	1920	9
12+50.0000	0	2394	9
13+00.0000	0	2887	9
13+50.0000	0	3511	11
14+00.0000	0	4182	7
14+50.0000	0	4698	0
15+00.0000	0	5307	0
15+50.0000	0	6076	0
16+00.0000	0	6628	0
16+50.0000	0	7145	0
17+00.0000	0	7700	0
18+08.40	TOE OF EMB.	12259	0
19+40.40	TOE OF EMB.	0	0
19+50.0000	0	0	28
20+00.0000	0	7132	37
20+50.0000	0	6833	40
21+00.0000	0	6457	50
21+50.0000	0	5705	41
22+00.0000	1	4661	15
22+50.0000	2	3810	0
23+00.0000	1	3178	0
23+50.0000	2	2490	0
24+00.0000	3	1636	0
24+50.0000	40	982	0
25+00.0000	100	378	0
25+50.0000	85	5	0
26+00.0000	40	8	0
26+50.0000	68	17	0
27+00.0000	99	17	0
27+50.0000	100	24	0
28+00.0000	118	33	0
28+50.0000	128	37	0
29+00.0000	118	32	0
29+50.0000	99	29	0
30+00.0000	90	35	0
30+50.0000	91	42	0
31+00.0000	82	49	0
31+50.0000	75	53	0
32+00.0000	105	55	0
32+50.0000	115	55	0
33+00.0000	77	28	0
33+50.0000	43	2	0
33+57.4200	2	0	0

Station Y1	Uncl. Exc. (cu. yd.)	Embt (cu. yd.)	DDE (cu. yd.)
10+36.3526	0	0	0
10+50.0000	0	0	0
11+00.0000	82	0	0
11+50.0000	89	2	0
12+00.0000	81	2	0
12+50.0000	91	0	0
13+00.0000	100	0	0
13+50.0000	78	1	0
14+00.0000	57	1	0
14+32.0000	18	0	0

Station Y2	Uncl. Exc. (cu. yd.)	Embt (cu. yd.)	DDE (cu. yd.)
10+78.0000	0	0	0
11+00.0000	0	0	0
11+50.0000	1	37	0
12+00.0000	0	47	0
12+50.0000	5	48	0
13+00.0000	13	38	0
13+50.0000	15	19	0
14+00.0000	13	8	0
14+50.0000	9	3	0
15+00.0000	6	6	0
15+50.0000	24	10	0
16+00.0000	46	12	0
16+50.0000	48	9	0
17+00.0000	47	23	0
17+50.0000	44	43	0
18+00.0000	38	21	0
18+50.0000	16	0	0
19+00.0000	2	8	0
19+35.7100	2	6	0

Station Ex-L-	Uncl. Exc. (cu. yd.)	Embt (cu. yd.)	DDE (cu. yd.)
25+50.0000	4339	0	0
28+50.0000	5003	0	0
29+00.0000	4842	0	0
29+50.0000	4755	0	0
30+00.0000	4553	0	0
30+50.0000	3956	0	0
31+00.0000	3401	0	0
31+50.0000	3006	0	0
32+00.0000	2610	0	0
32+50.0000	2411	0	0
33+00.0000	2107	0	0
33+50.0000	1865	0	0
34+00.0000	1604	0	0
34+50.0000	1511	0	0
35+00.0000	1333	0	0

NOTE: APPROXIMATE QUANTITIES ONLY. UNCLASSIFIED EXCAVATION, FINE GRADING, CLEARING AND GRUBBING, AND REMOVAL OF EXISTING PAVEMENT WILL BE PAID FOR AT THE CONTRACT LUMP SUM PRICE FOR "GRADING".

DATE: 5/24/2012
TIME: 4:20:20 PM
R:\Incdor\B3680\Roadway\Xsc\B3680_RDY_XPL_X1.DGN

0 5 10	PROJ. REFERENCE NO.	SHEET NO.	TOTAL SHEETS
	B-3680	X-2	19

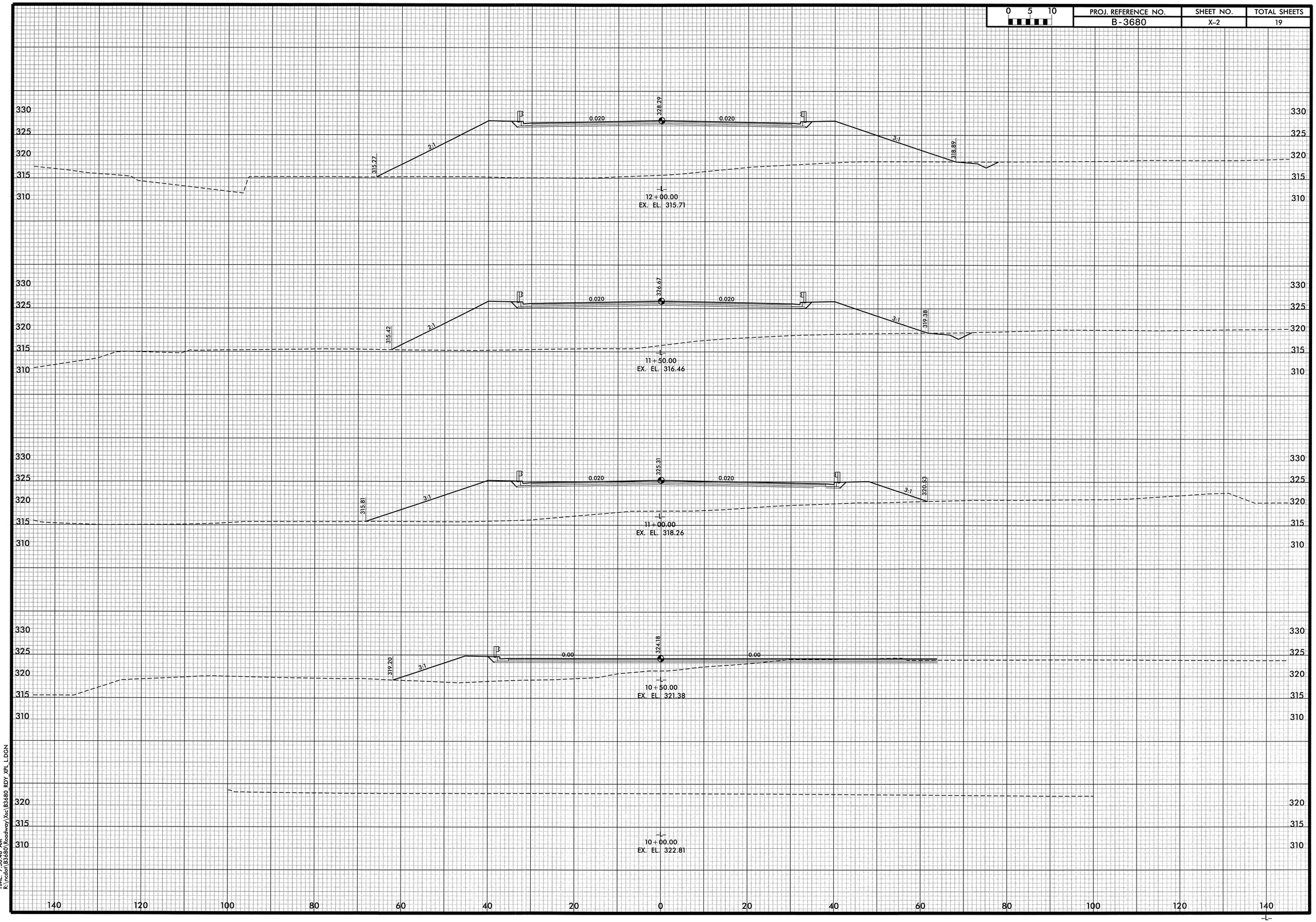

DATE: 5/23/2012
TIME: 7:30:48 AM
R:\incdot\B3680\Roadway\Xsc\B3680_RDY_XPL_L.DGN

0 5 10	PROJ. REFERENCE NO.	SHEET NO.	TOTAL SHEETS
	B-3680	X-3	19

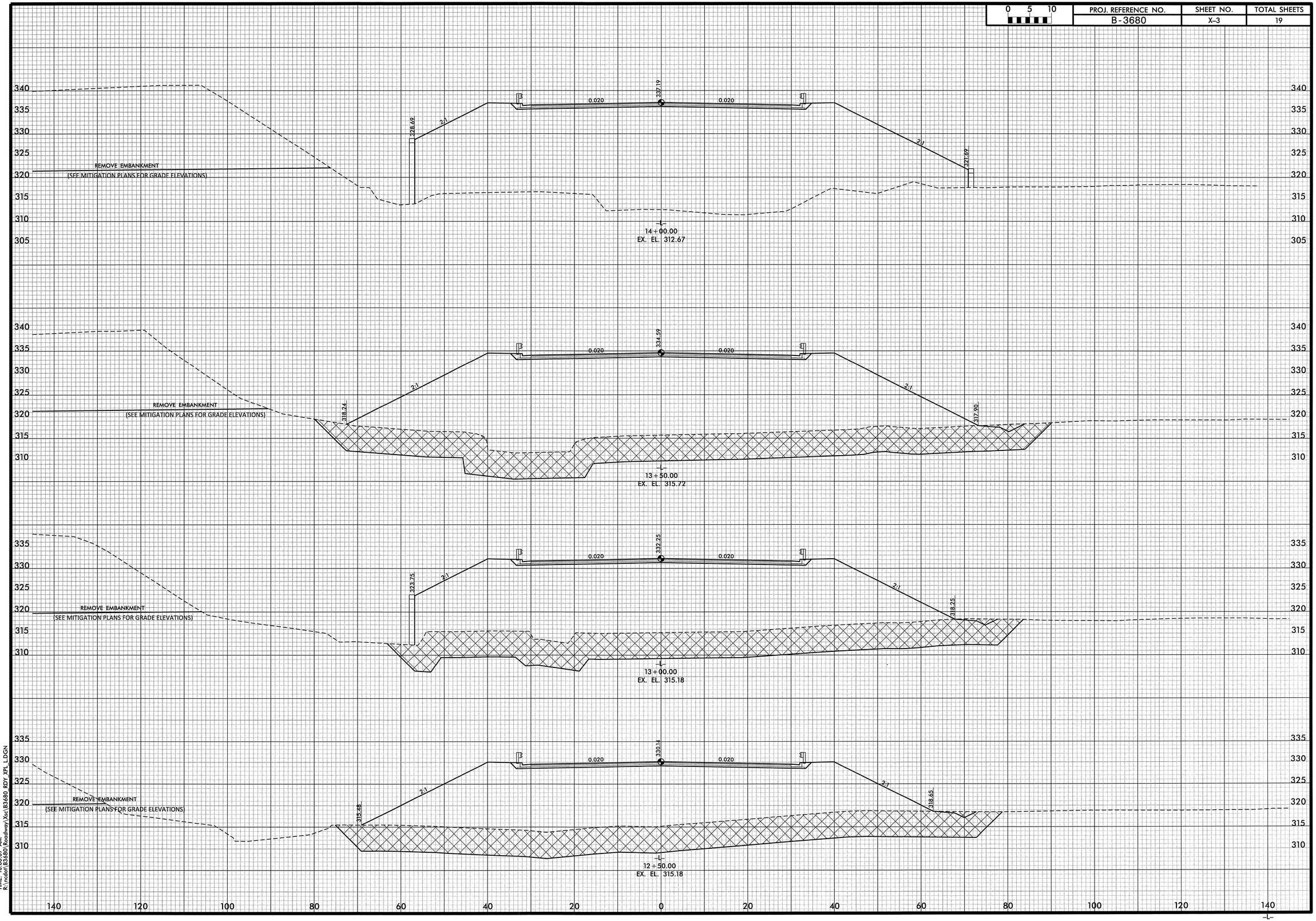

DATE: 6/27/2012
TIME: 10:06:07 AM
R:\roadway\B3680\roadway\Xsc\B3680_RDY_XPL_LDGN

0 5 10	PROJ. REFERENCE NO.	SHEET NO.	TOTAL SHEETS
	B-3680	X-4	19

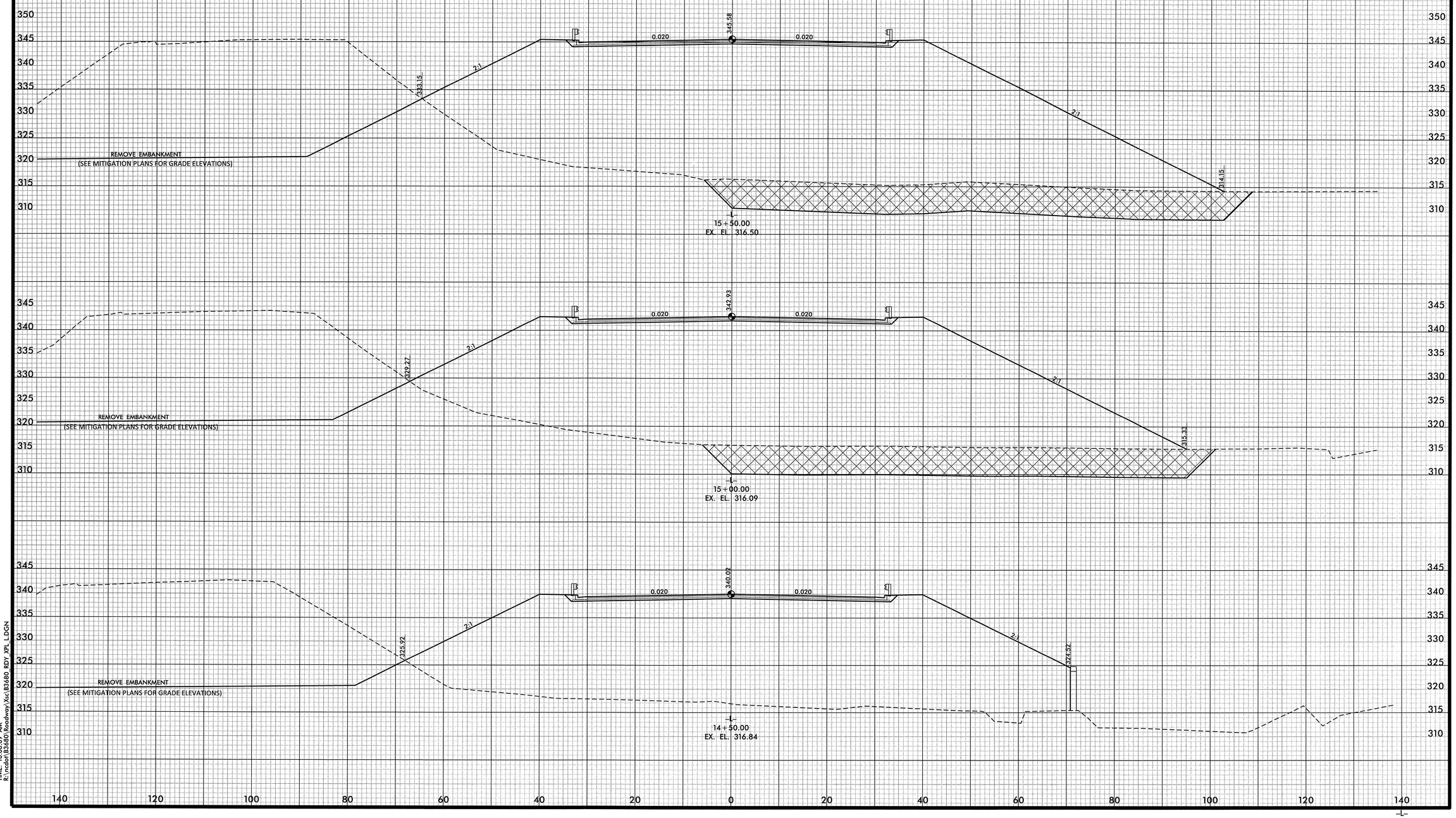

DATE: 6/27/2012
TIME: 10:26:09 AM
R:\roadway\B3680\Roadway\Xsc\B3680_RDY_XPL_1.DGN

PROJ. REFERENCE NO.	SHEET NO.	TOTAL SHEETS
B-3680	X-5	19

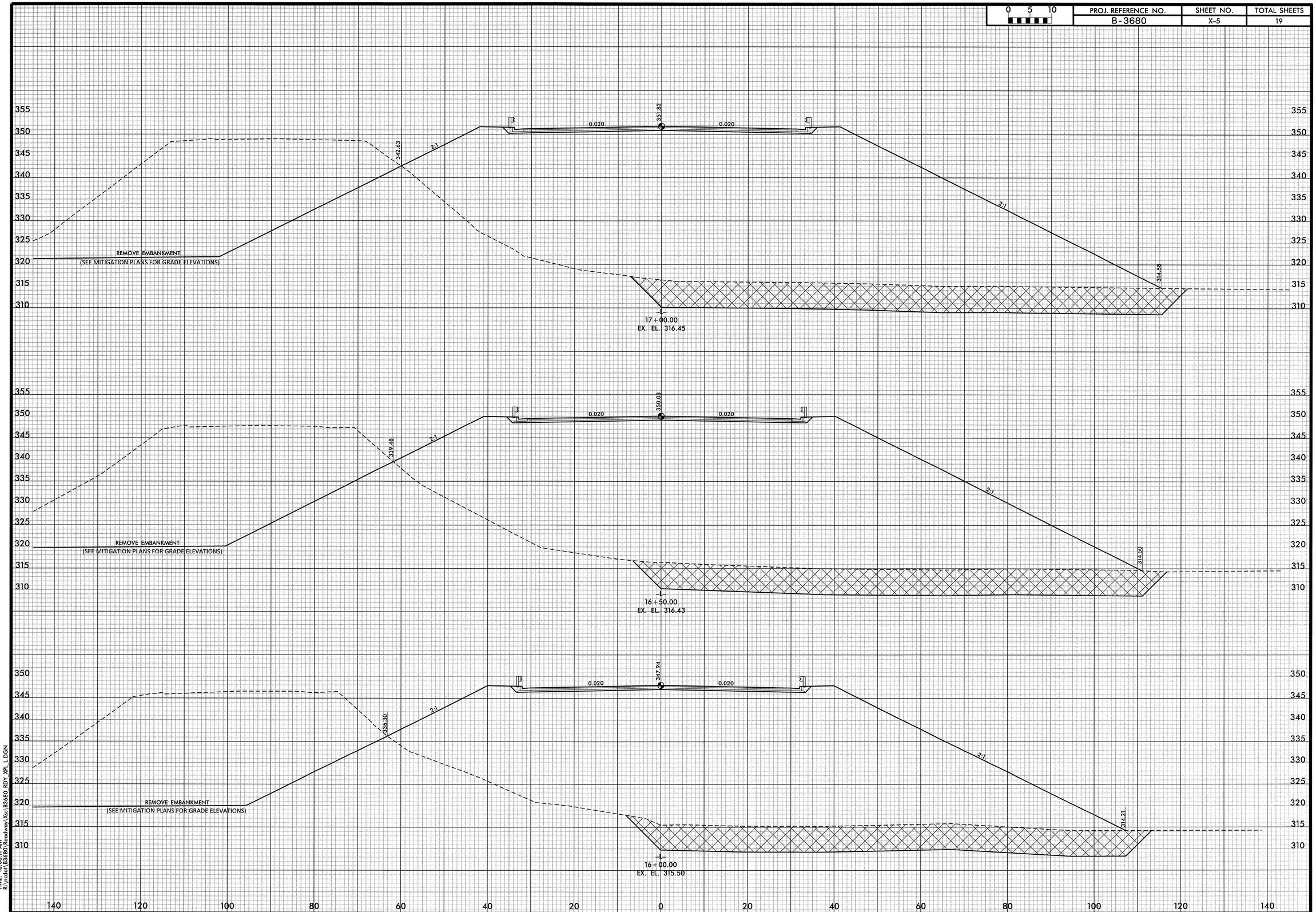

DATE: 6/27/2012
TIME: 10:06:11 AM
R:\ncdot\B3680\Roadway\Xsc\B3680_RDY_XPL_L.DGN

-L-

0 5 10	PROJ. REFERENCE NO.	SHEET NO.	TOTAL SHEETS
	B-3680	X-6	19

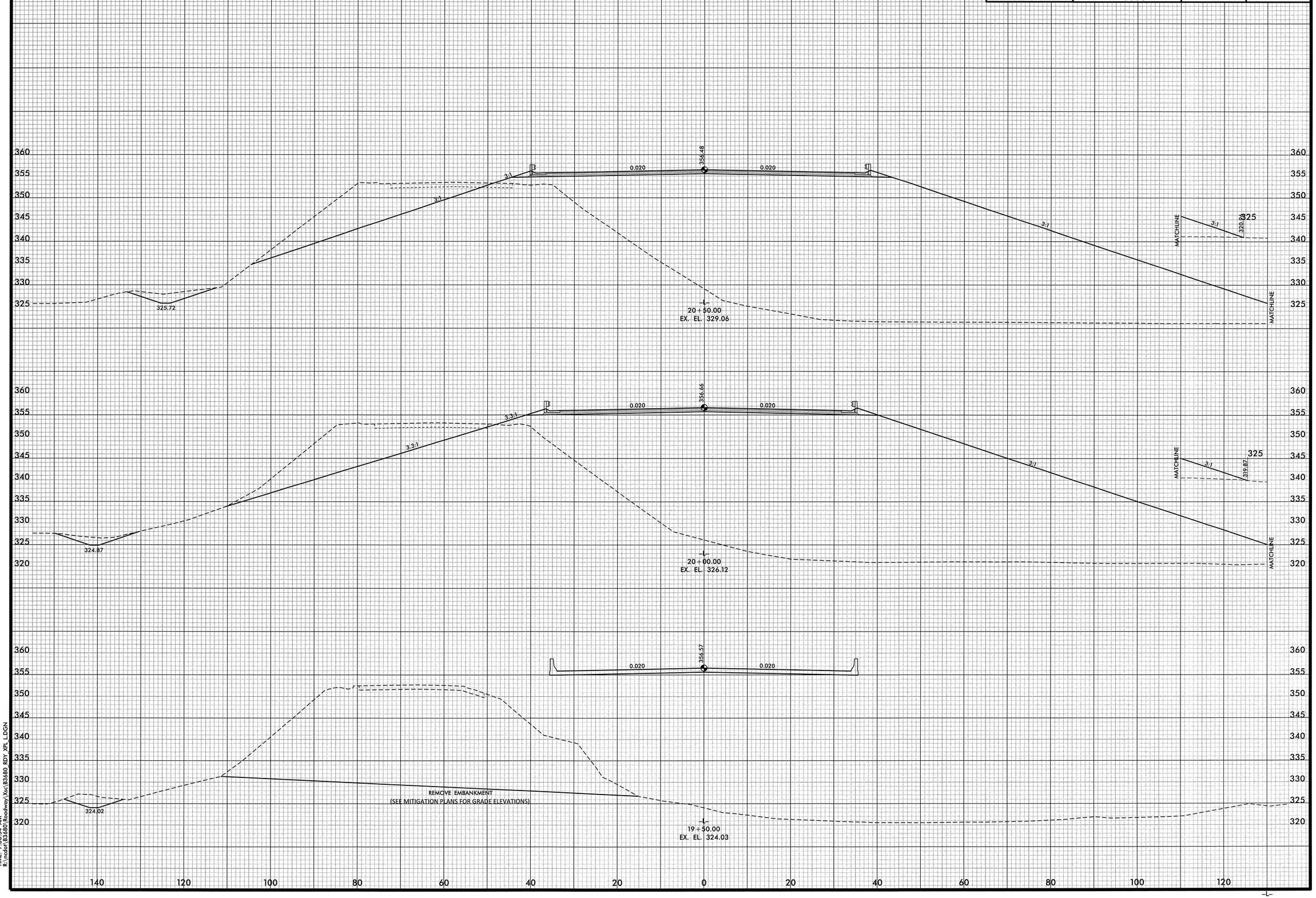

DATE: 5/23/2012
TIME: 7:30:54 AM
R:\Hydro\B3680\Roadway\Xsec\B3680_RDY_XPL_LI.DGN

0 5 10	PROJ. REFERENCE NO.	SHEET NO.	TOTAL SHEETS
	B-3680	X-7	19

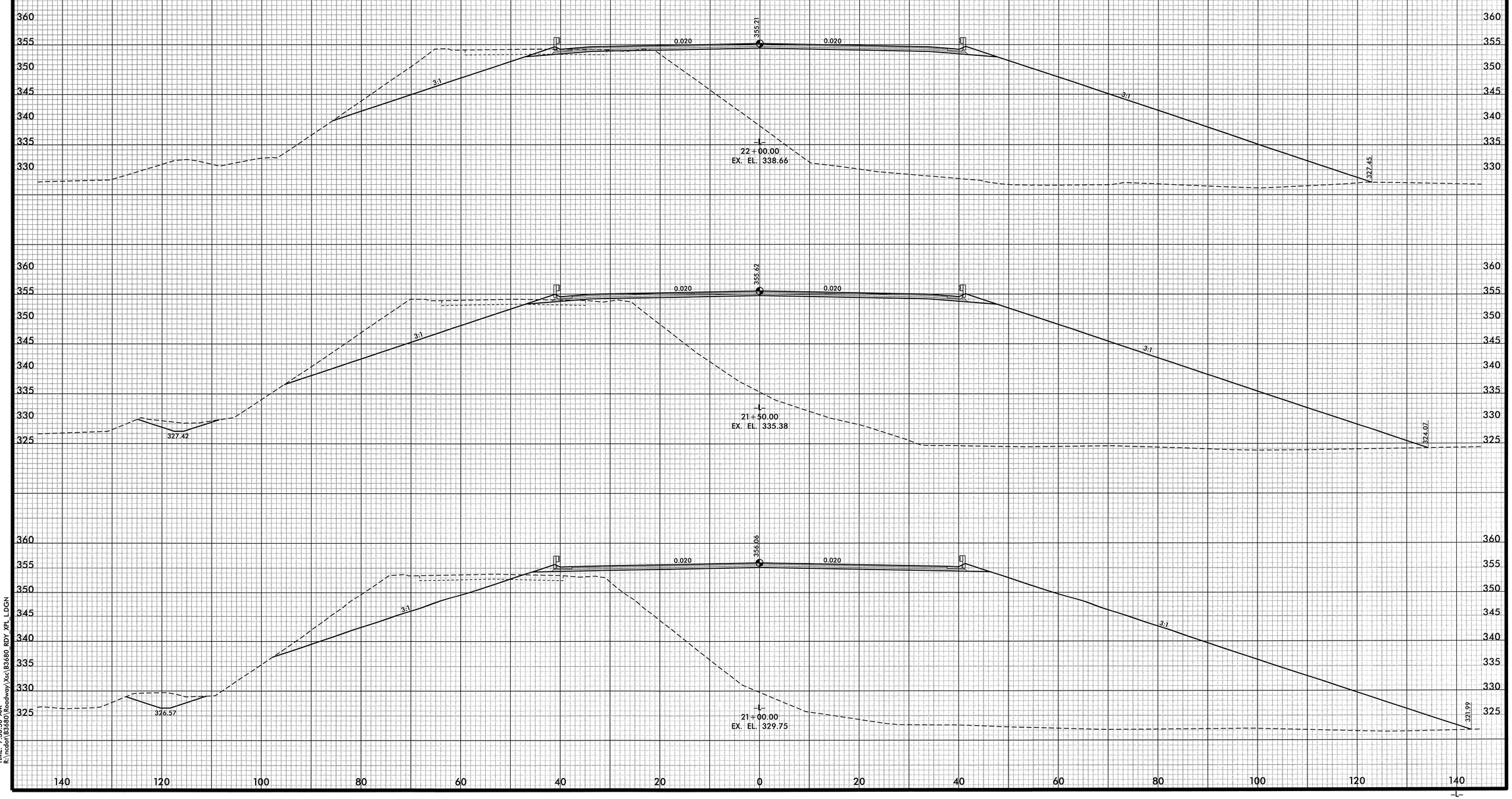

DATE: 5/23/2012
TIME: 7:30:56 AM
R:\ncdot\B3680\Roadway\Xsc\B3680_RDY_XPL_LDGN

0 5 10	PROJ. REFERENCE NO.	SHEET NO.	TOTAL SHEETS
	B-3680	X-8	19

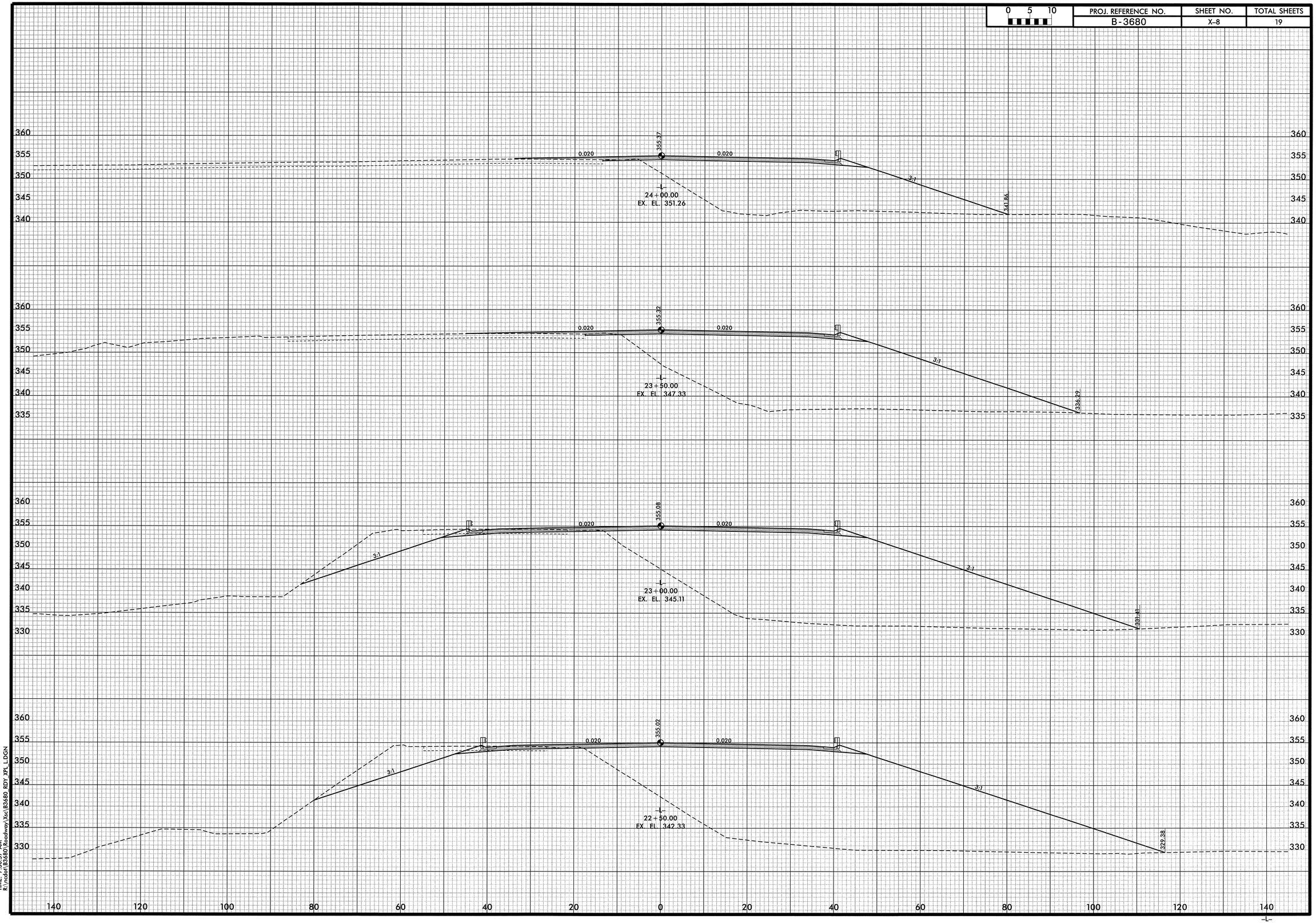

DATE: 5/23/2012
TIME: 7:30:57 AM
R:\ncdot\B3680\Roadway\Xsc\B3680 RDY JPL.DGN

PROJ. REFERENCE NO.	SHEET NO.	TOTAL SHEETS
B-3680	X-9	19

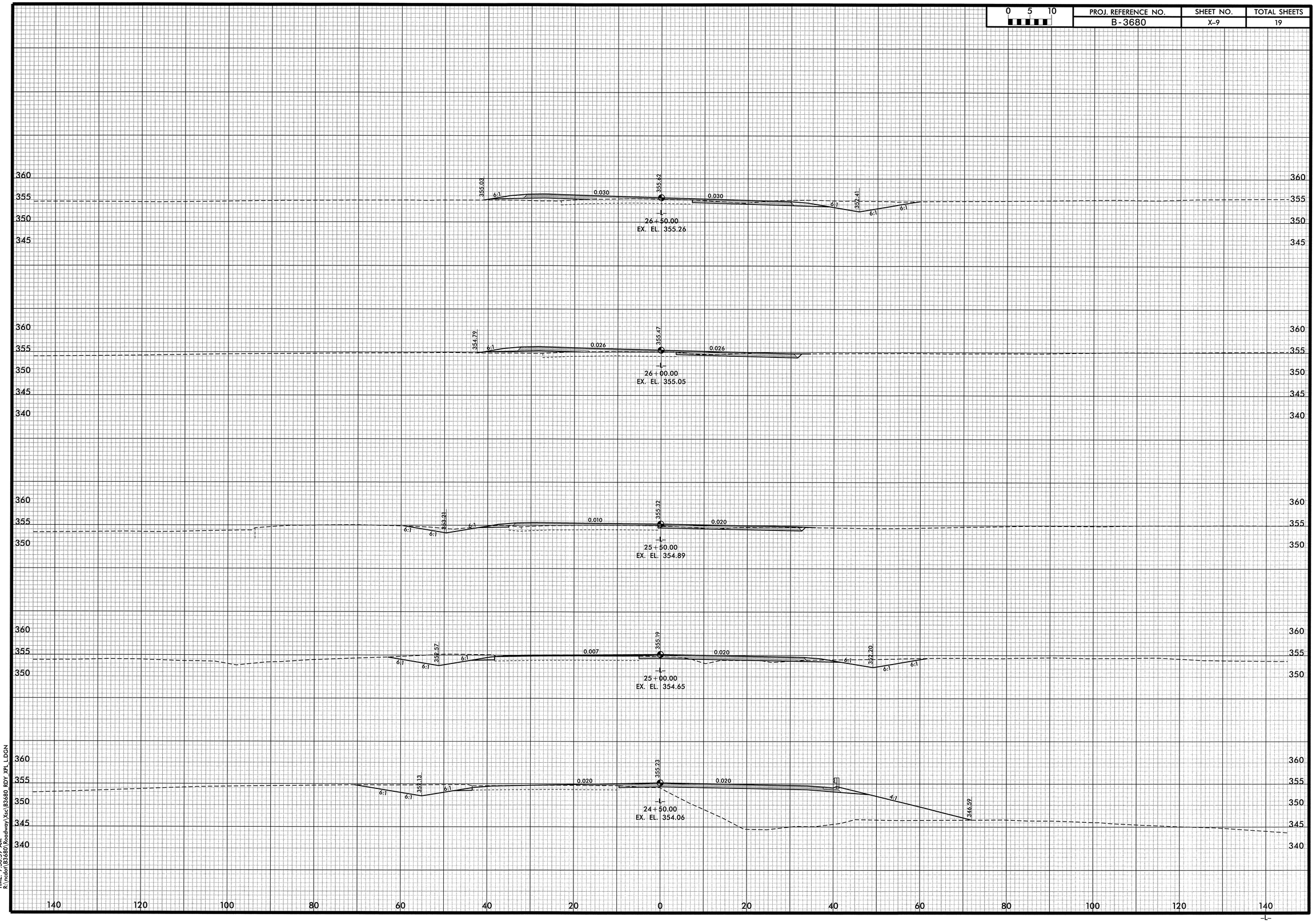

DATE: 5/23/2012
TIME: 7:30:59 AM
R:\Incdot\B3680\Roadway\Xsc\B3680_RDY_XPL_L.DGN

0 5 10	PROJ. REFERENCE NO.	SHEET NO.	TOTAL SHEETS
	B-3680	X-10	19

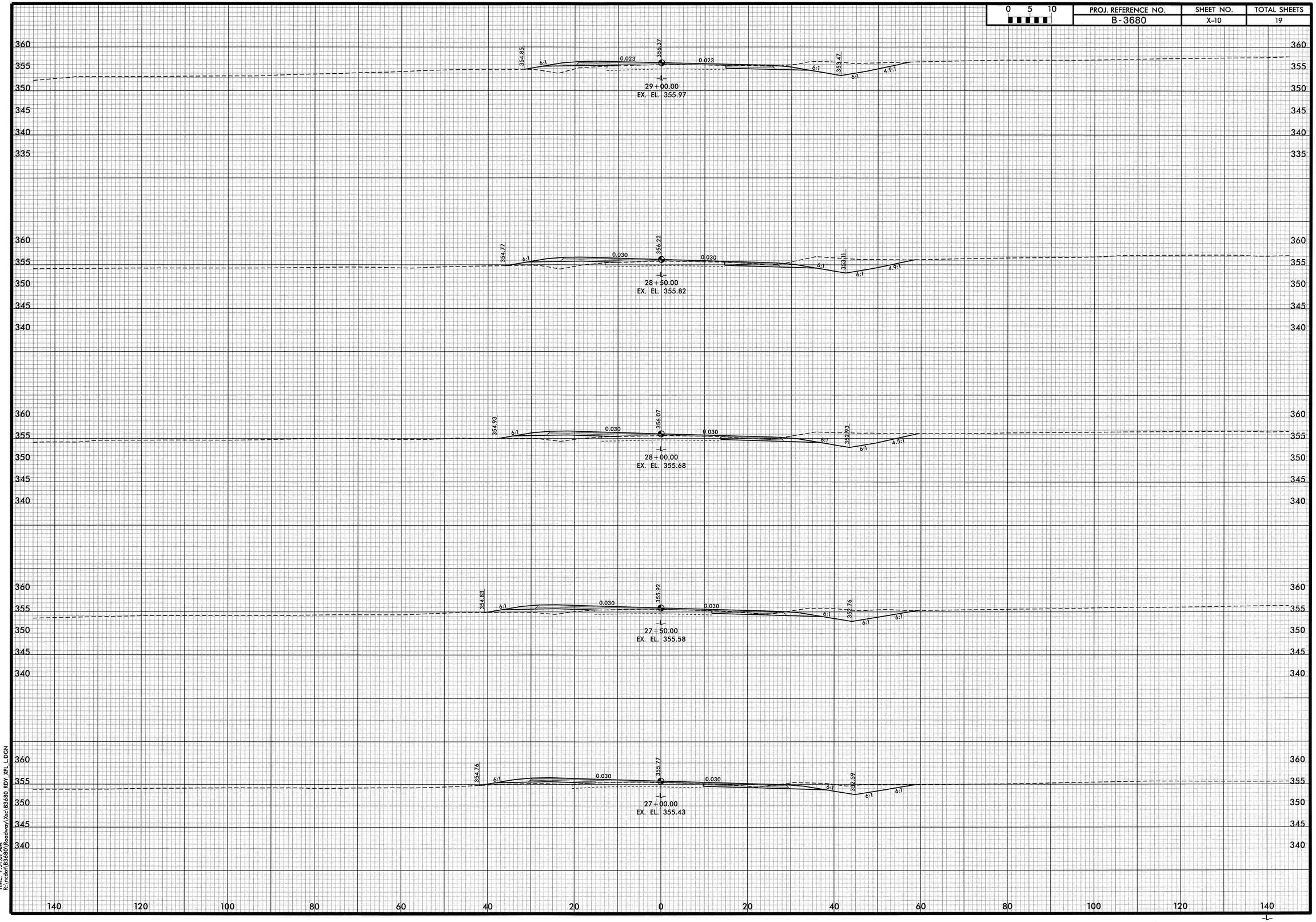

DATE: 5/23/2012
TIME: 7:31:01 AM
R:\Incda\B3680\Roadway\Xsec\B3680 RDY XPL L.DGN

0 5 10	PROJ. REFERENCE NO.	SHEET NO.	TOTAL SHEETS
	B-3680	X-11	19

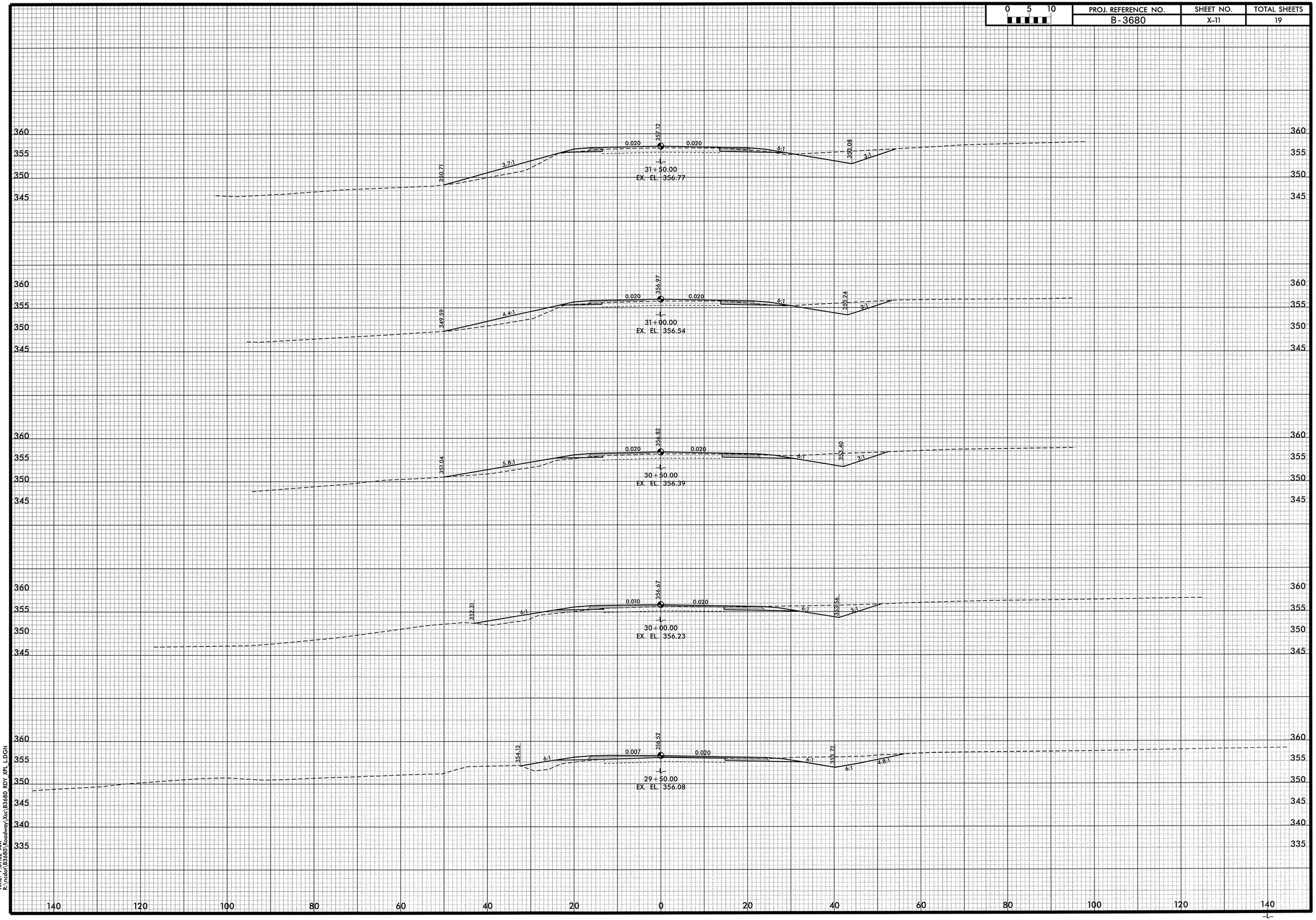

DATE: 5/23/2012
TIME: 7:31:02 AM
R:\ncdot\B3680\Roadway\Xsc\B3680_RDY_XPL_LDGN

0 5 10	PROJ. REFERENCE NO.	SHEET NO.	TOTAL SHEETS
	B-3680	X-12	19

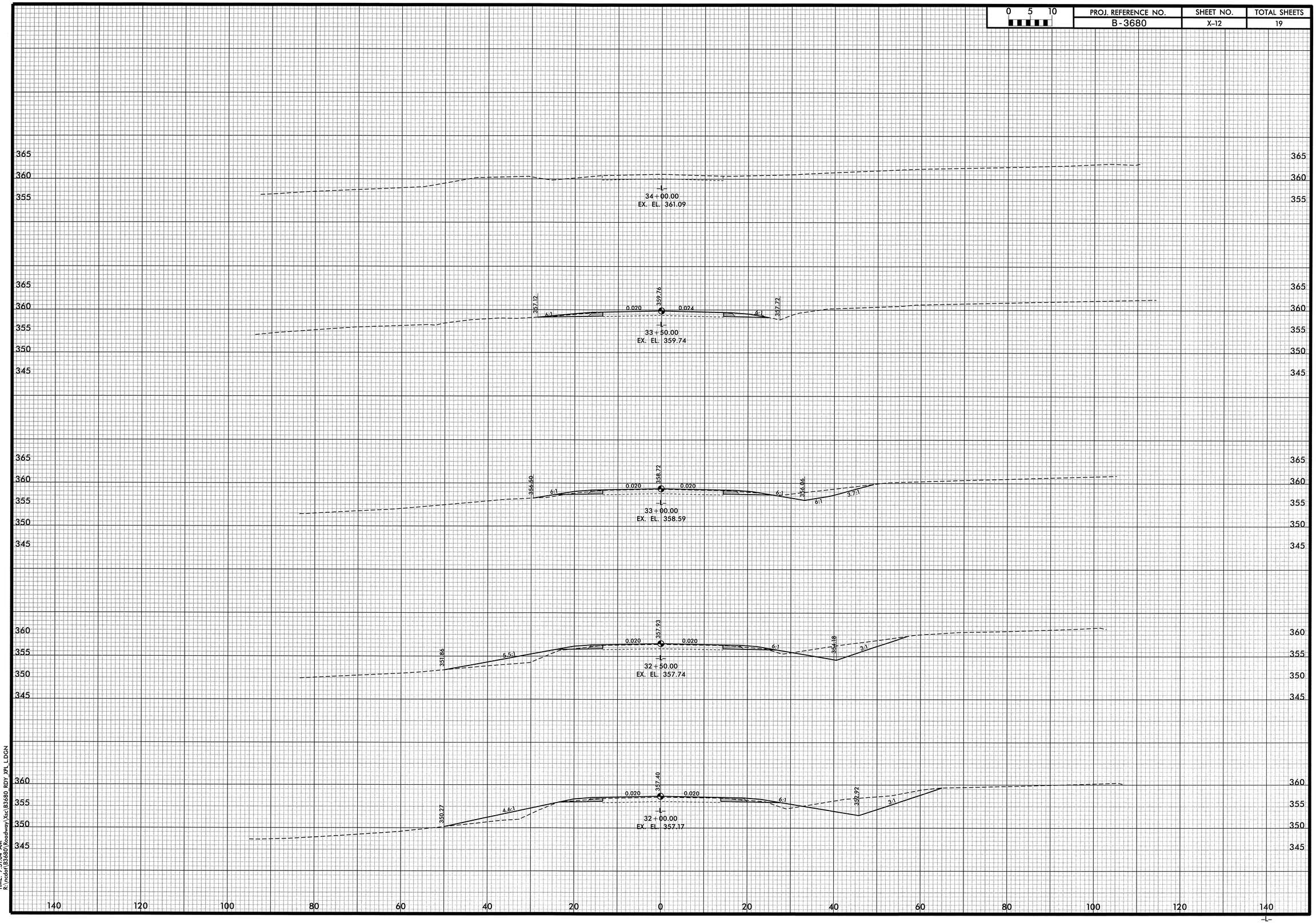

DATE: 5/23/2012
TIME: 7:31:04 AM
R:\ncdot\B3680\Roadway\Xsc\B3680_RDY_XPL_LDGN

0 5 10	PROJ. REFERENCE NO.	SHEET NO.	TOTAL SHEETS
	B-3680	X-13	19

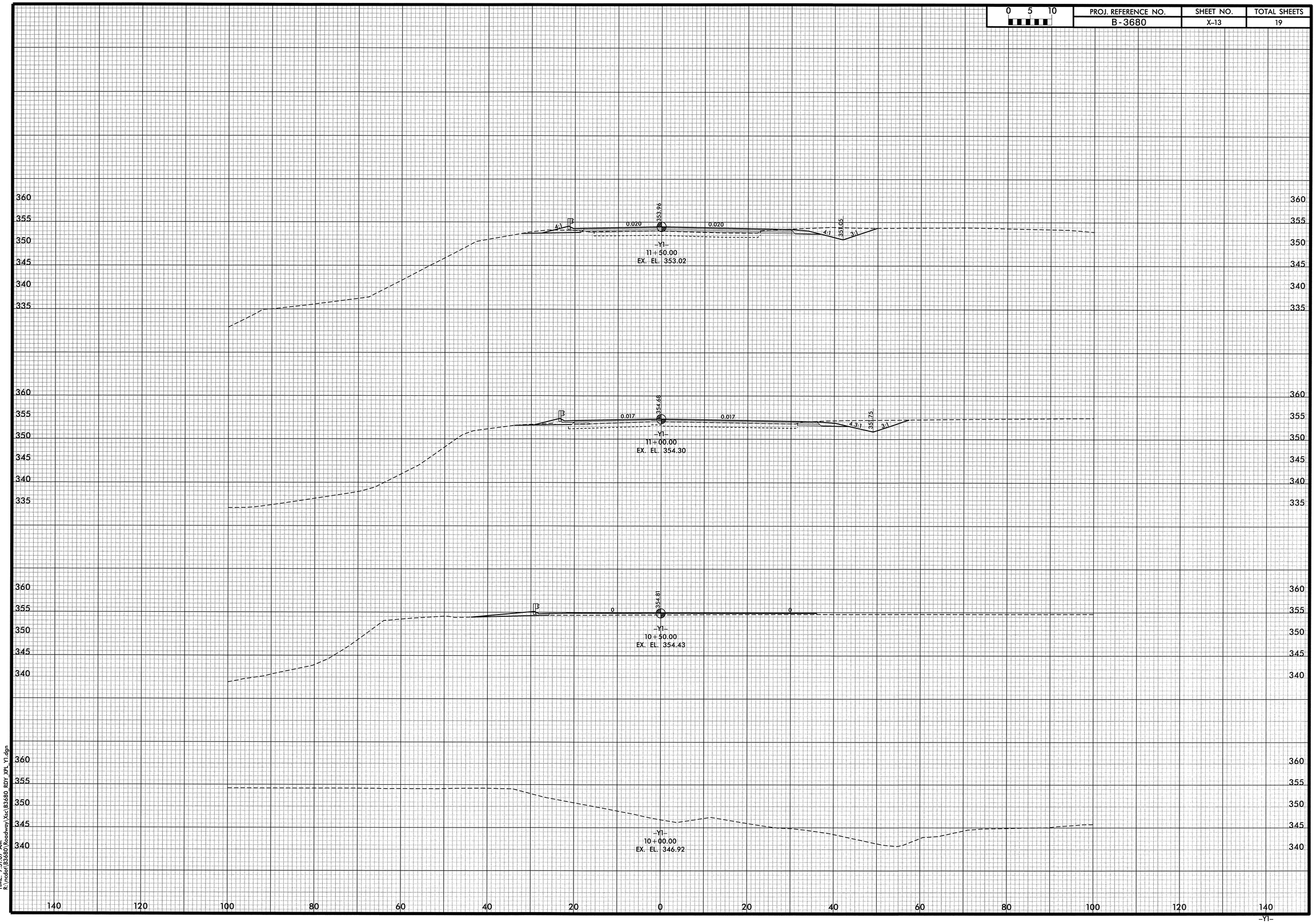

DATE: 5/23/2012
TIME: 7:31:07 AM
R:\ncdot\B3680\Roadway\Xsc\B3680_RDY_XPL_Y1.dgn

0 5 10	PROJ. REFERENCE NO.	SHEET NO.	TOTAL SHEETS
	B-3680	X-14	19

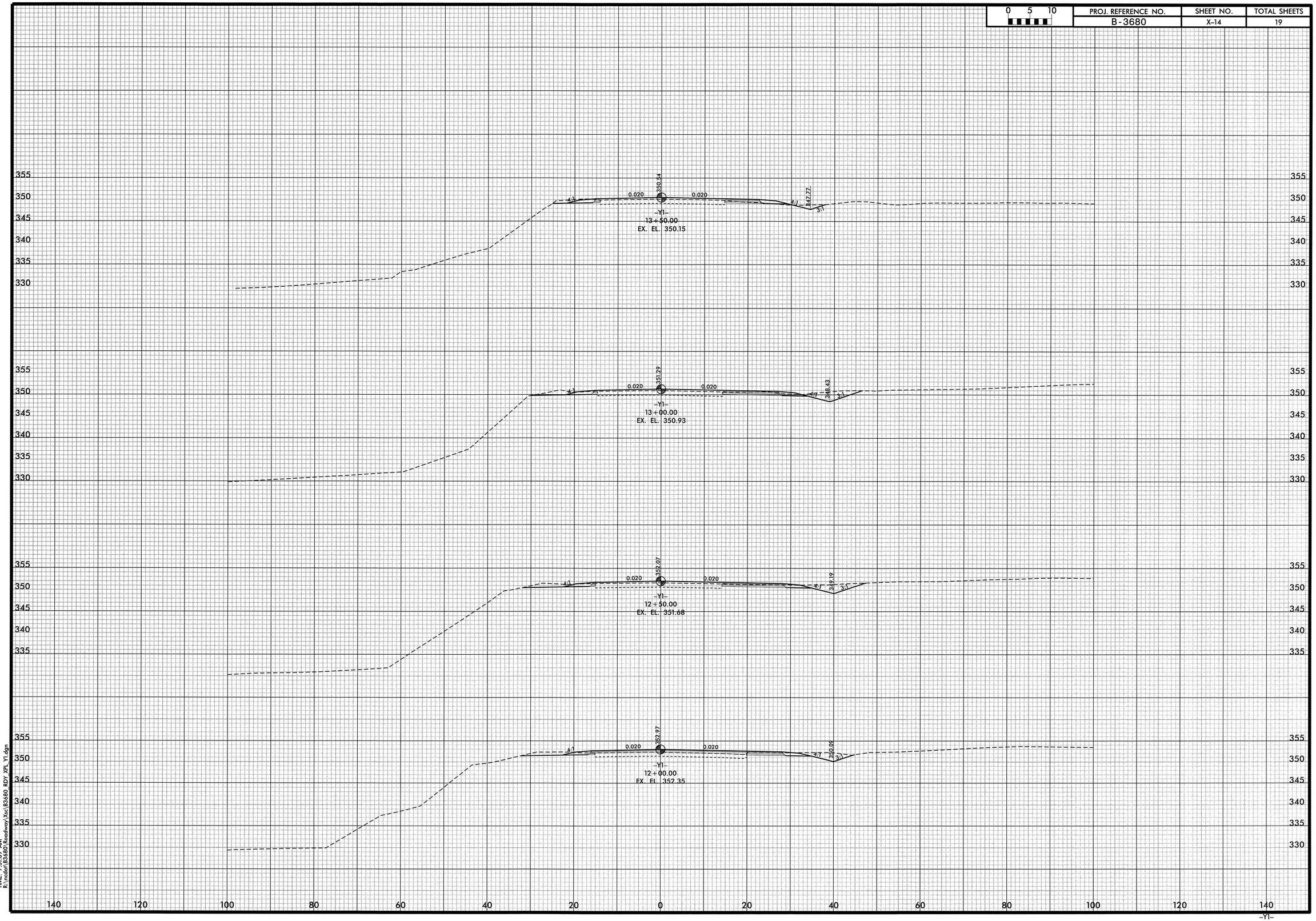

DATE: 5/23/2012
TIME: 7:31:09 AM
R:\Incdot\B3680\Roadway\Xsc\B3680_RDY_XPL_Y1.dgn

0 5 10	PROJ. REFERENCE NO.	SHEET NO.	TOTAL SHEETS
	B-3680	X-15	19

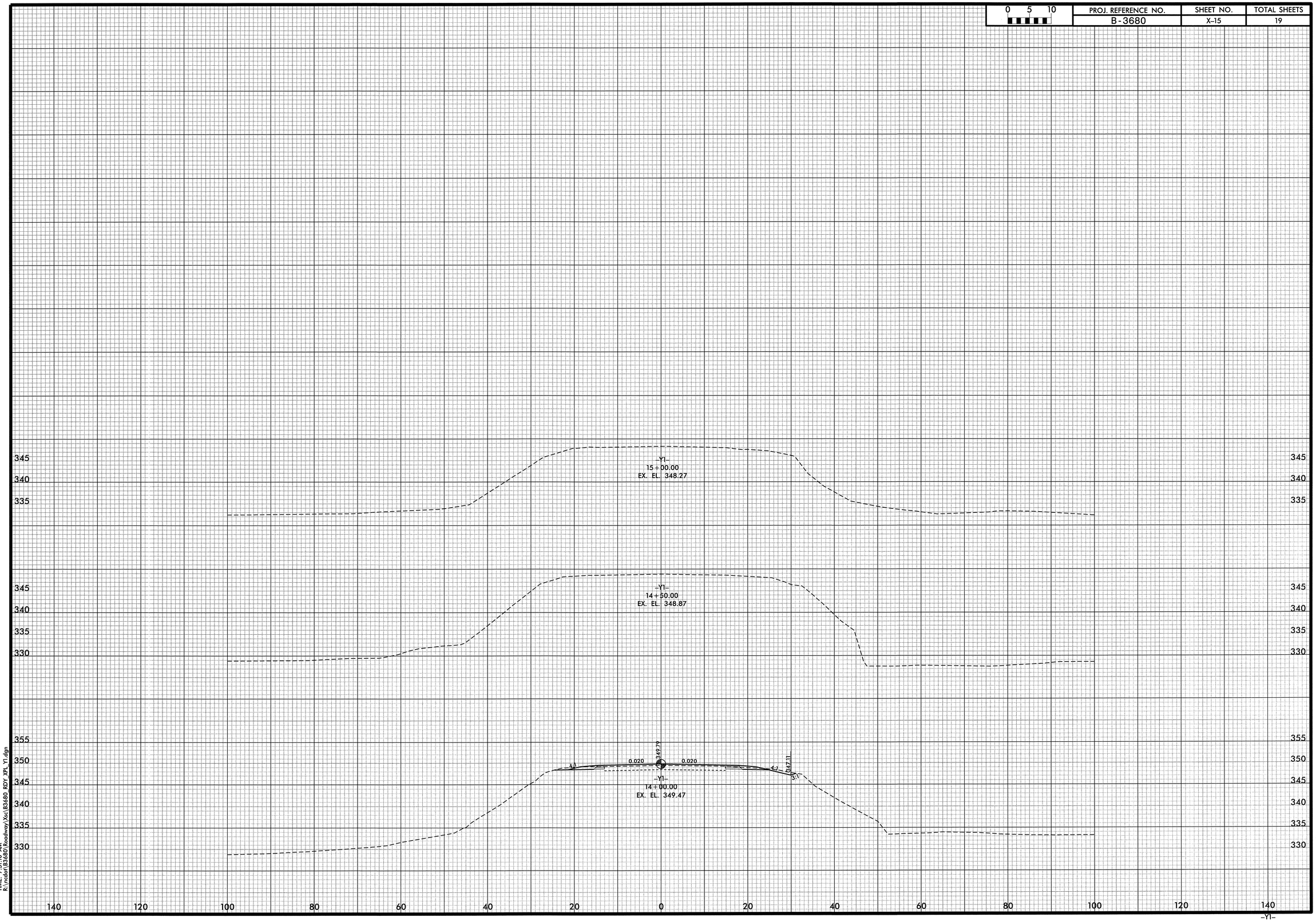

DATE: 5/22/2012
TIME: 7:31:10 AM
R:\ncdot\B3680\Roadway\Xsc\B3680_RDY_XPL_Y1.dgn

0 5 10	PROJ. REFERENCE NO.	SHEET NO.	TOTAL SHEETS
	B-3680	X-16	19

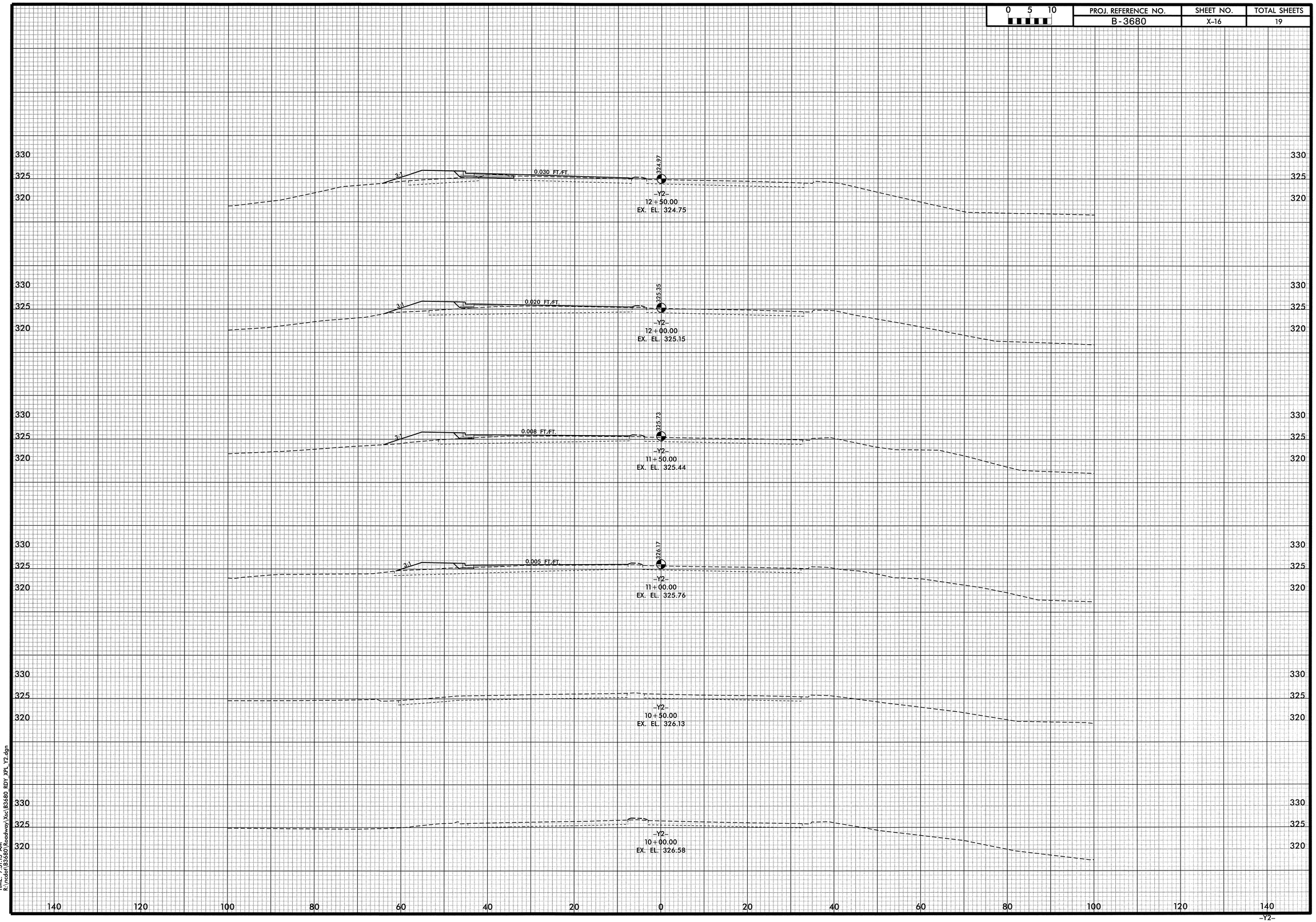

DATE: 5/23/2012
TIME: 7:31:13 AM
R:\ncdot\B3680\Roadway\Xsc\B3680 RDY_2PL_Y2.dgn

0 5 10	PROJ. REFERENCE NO.	SHEET NO.	TOTAL SHEETS
	B-3680	X-17	19

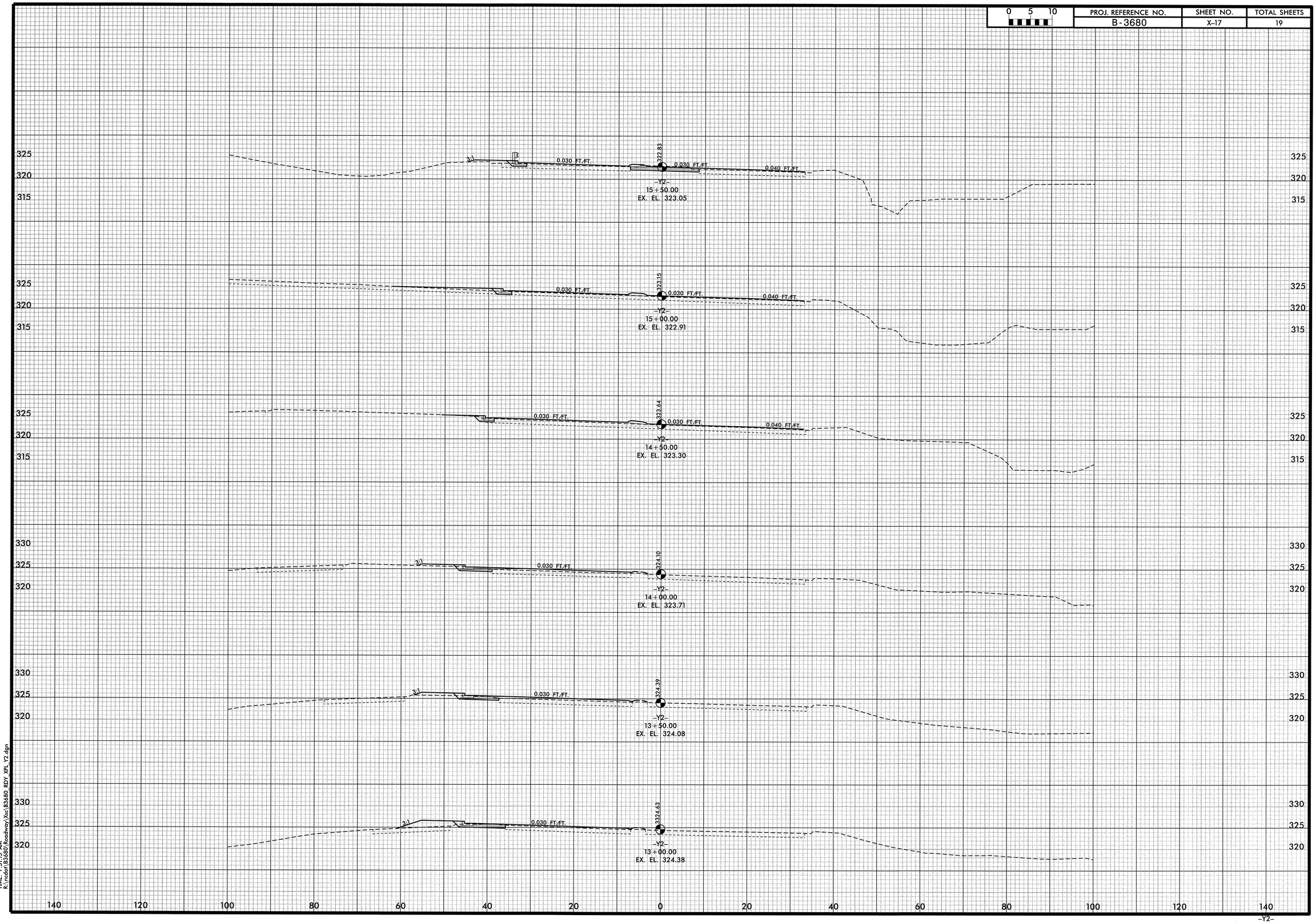

DATE: 5/23/2012
TIME: 7:31:15 AM
R:\rdoh\B3680\Roadway\Xsc\B3680 RDY XPL Y2.dgn

0 5 10	PROJ. REFERENCE NO.	SHEET NO.	TOTAL SHEETS
	B-3680	X-18	19

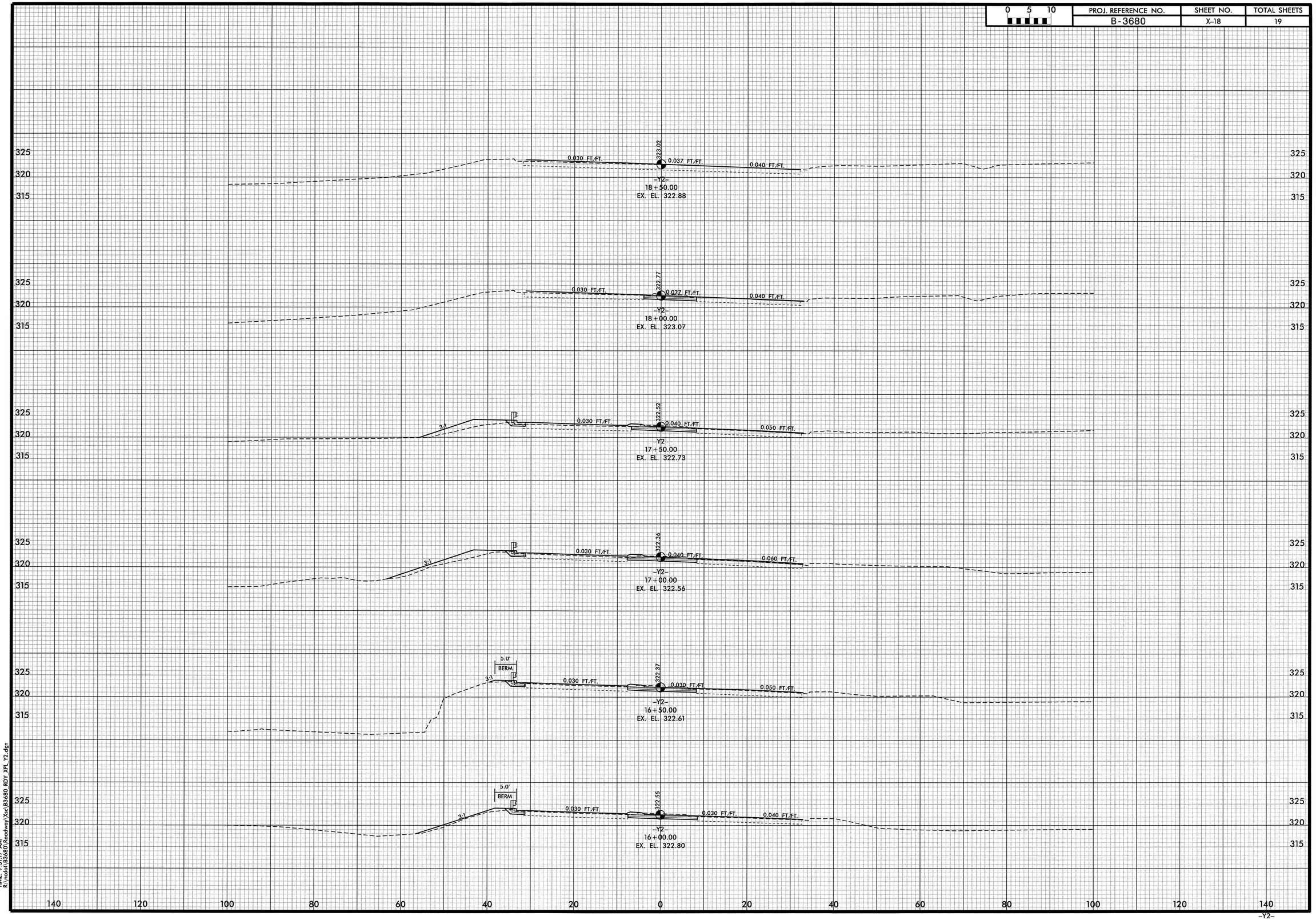

DATE: 5/23/2012
TIME: 7:31:17 AM
R:\ncdot\B3680\Roadway\Xsc\B3680 RDY XPL Y2.dgn

0 5 10	PROJ. REFERENCE NO.	SHEET NO.	TOTAL SHEETS
	B-3680	X-19	19

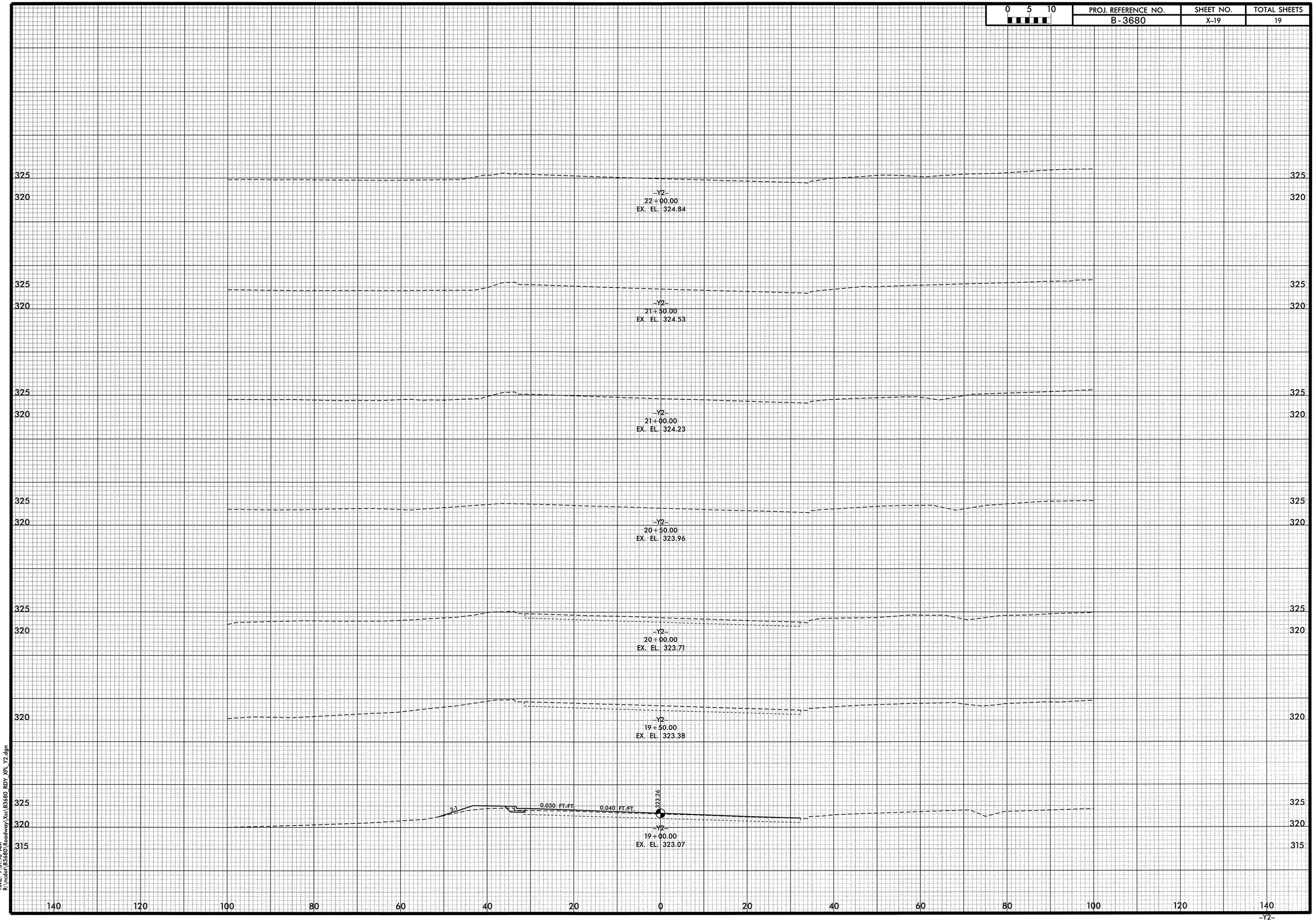

DATE: 5/23/2012
TIME: 7:31:18 AM
R:\ncdot\B3680\Roadway\Xsc\B3680_RDY_XPL_Y2.dgn