

09/08/99

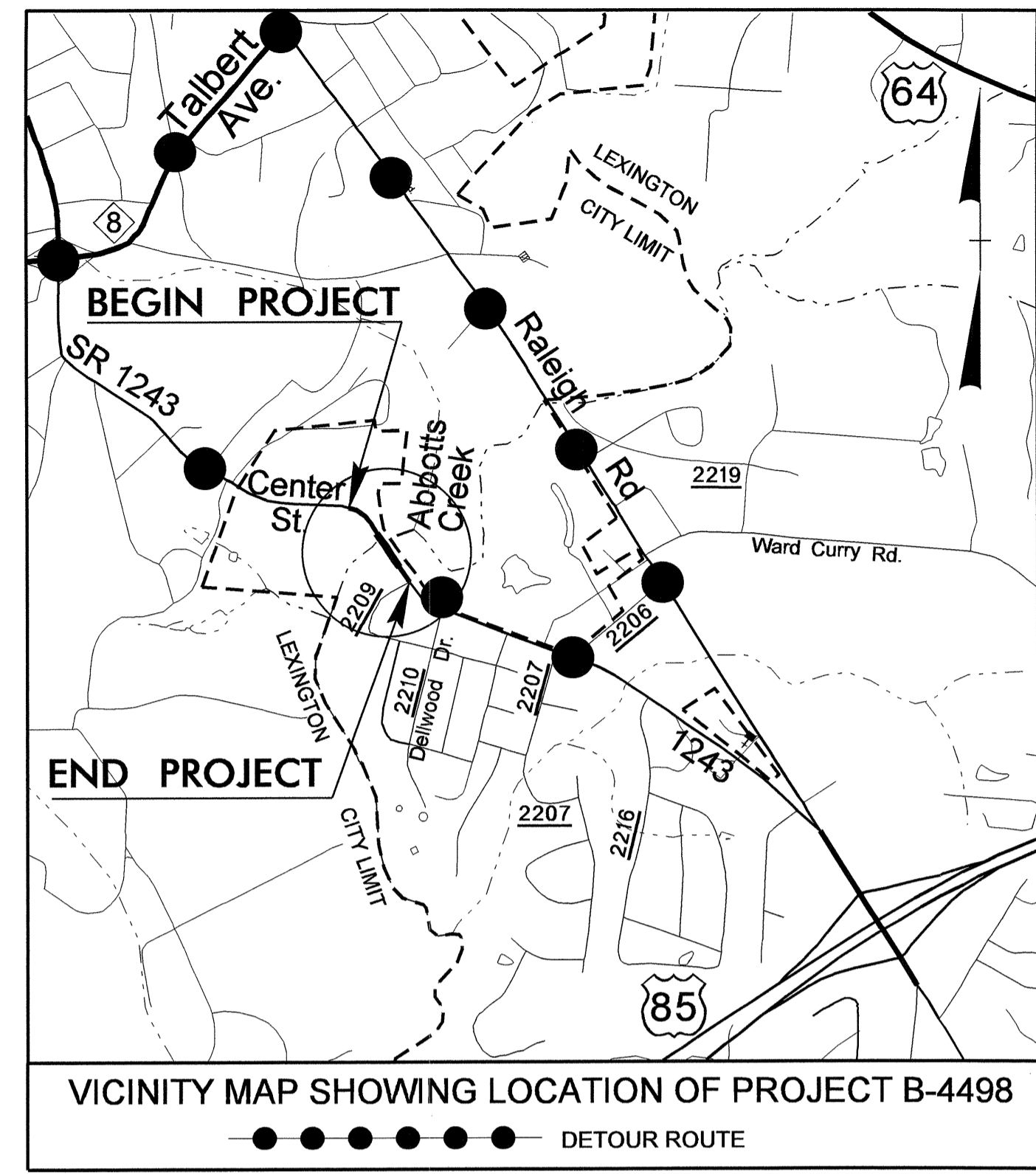
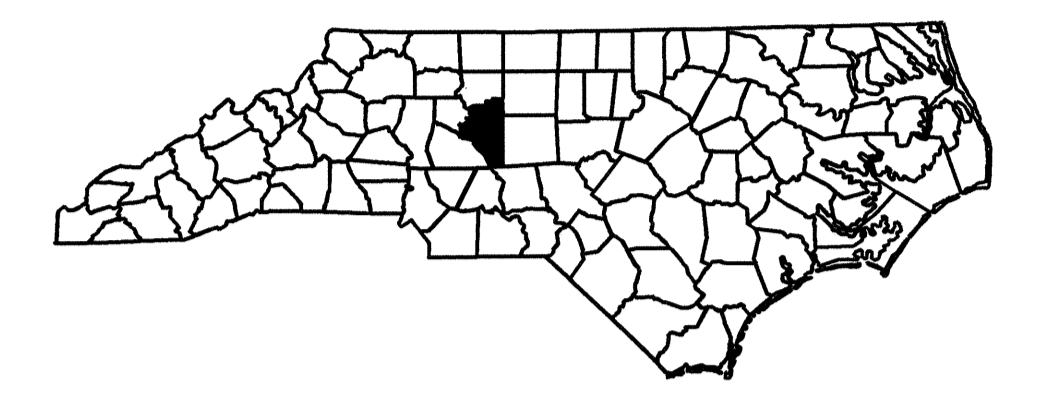
See Sheet 1-A For Index of Sheets
See Sheet 1-B For Conventional Symbols

T.I.P. NO.	SHEET NO.
B-4498	UO-1

STATE OF NORTH CAROLINA
DIVISION OF HIGHWAYS

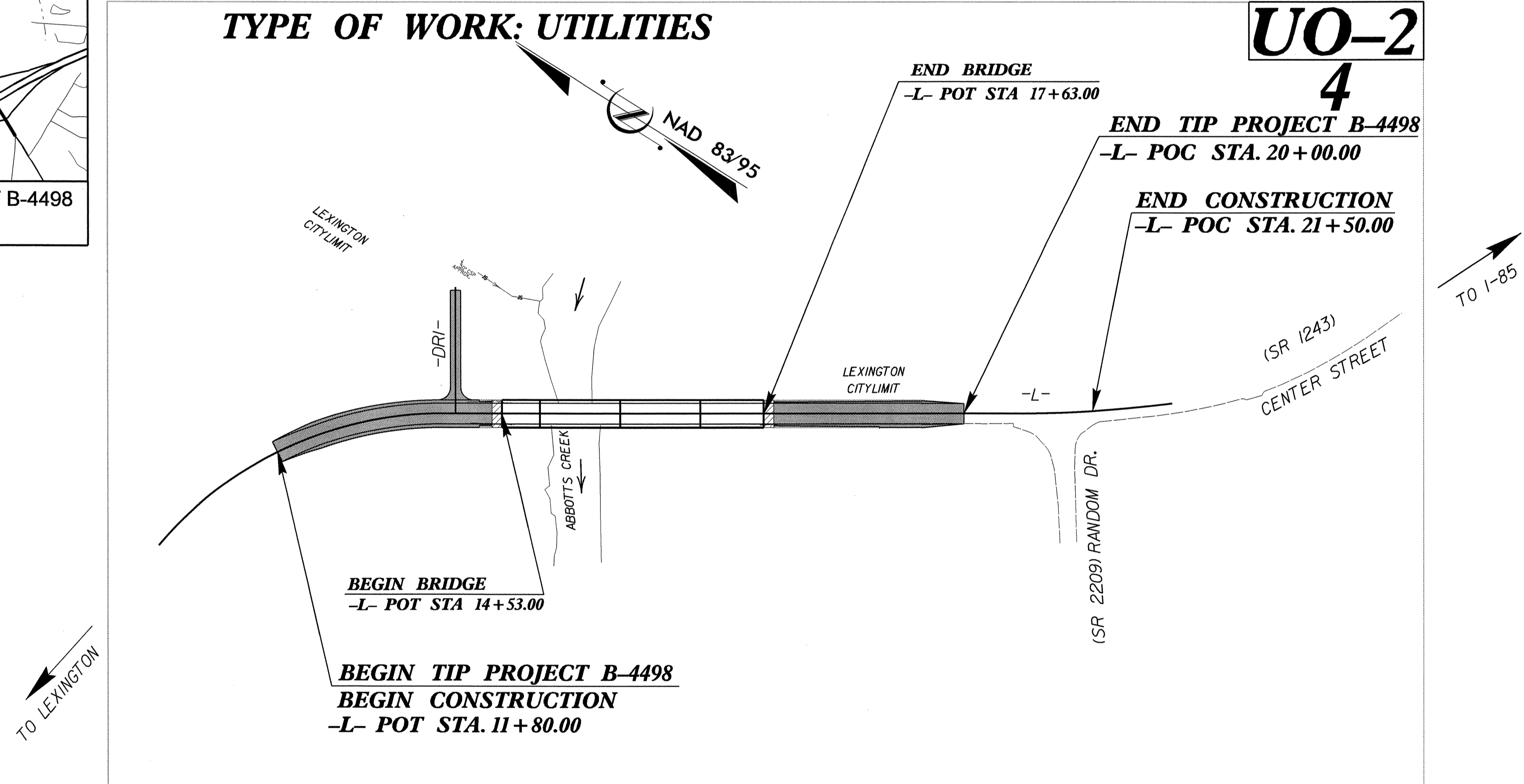
**UTILITIES BY OTHERS PLANS
DAVIDSON COUNTY**

LOCATION: BRIDGE NO. 199 ON SR 1243 (CENTER STREET) OVER ABBOTT'S CREEK



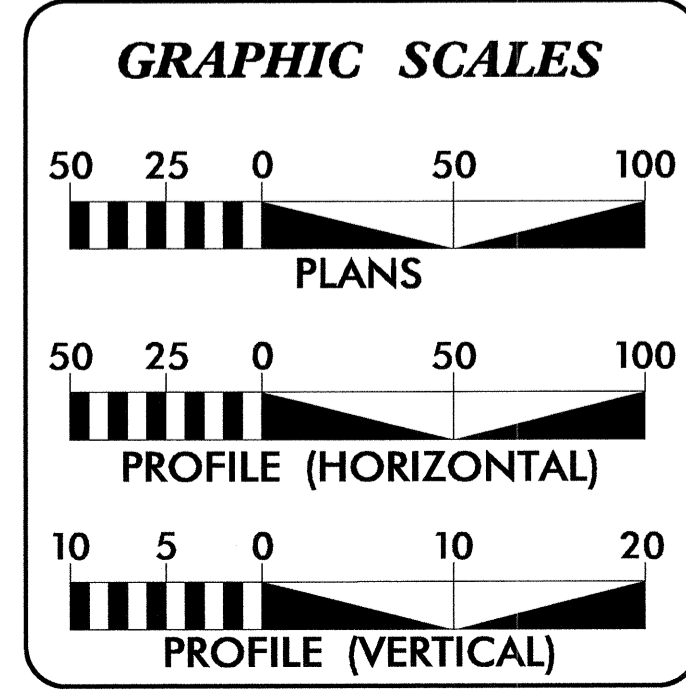
TYPE OF WORK: UTILITIES

**UO-2
4**



TIP B-4498

A PORTION OF THIS PROJECT IS WITHIN THE MUNICIPAL BOUNDARIES OF THE CITY OF LEXINGTON
CLEARING ON THIS PROJECT SHALL BE PERFORMED TO THE LIMITS ESTABLISHED BY METHOD



INDEX OF SHEETS

SHEET NO.	DESCRIPTION
UO-1	TITLE SHEET
UO-2	UTILITY BY OTHERS PLAN SHEET

- UTILITY OWNERS ON PROJECT**
- (A) CITY OF LEXINGTON - POWER DISTRIBUTION
 - (B) CITY OF LEXINGTON - WATER DISTRIBUTION
 - (C) CITY OF LEXINGTON - NATURAL GAS DISTRIBUTION
 - (D) TIME WARNER CABLE - CABLE TV
 - (E) WINDSTREAM COMMUNICATIONS - TELEPHONE

PREPARED IN THE OFFICE OF:
**DIVISION OF HIGHWAYS
UTILITIES UNIT
ENGINEERING SECTION**

1555 MAIL SERVICES CENTER
RALEIGH NC 27699-1555
PHONE (919) 707-6690
FAX (919) 250-4119

Roger Worthington, P.E. UTILITIES SECTION ENGINEER
Steve Mckee, P.E. UTILITIES SQUAD LEADER PROJECT ENGINEER
John A. Nigro, P.E. UTILITIES PROJECT DESIGNER

16-AUG-2011 07:00
R:\Utilities\RGY_UF\UC & UO Memo\Proj\B-4498_UTL_UO1.tsh.dgn
\$\$\$\$\$USERNAME\$\$\$\$\$

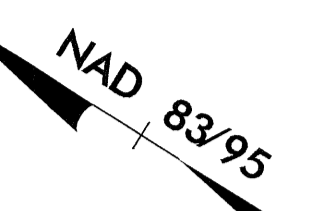
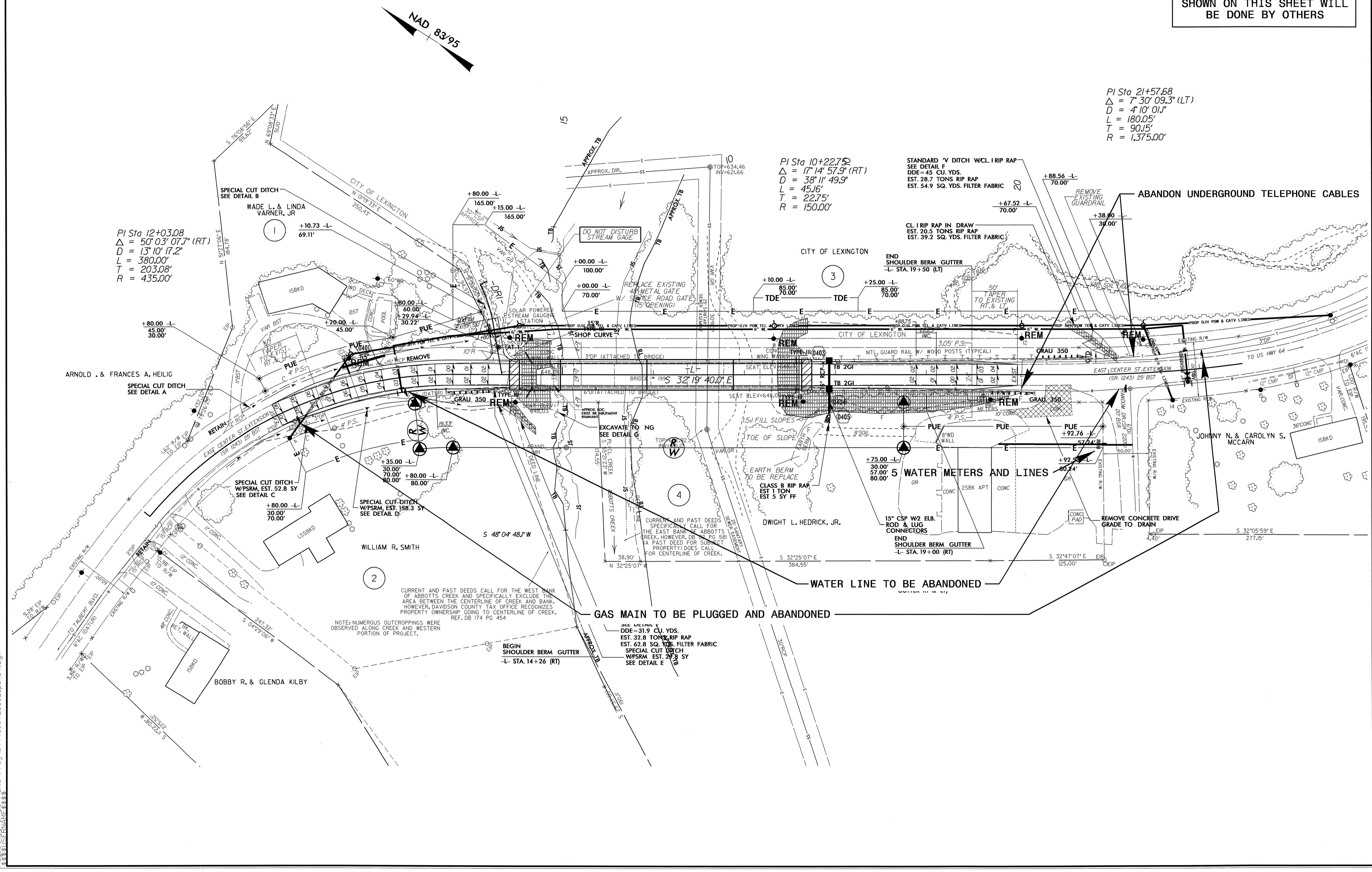
UTILITIES BY OTHERS

NOTE:
ALL PROPOSED UTILITY WORK
SHOWN ON THIS SHEET WILL
BE DONE BY OTHERS

PI Sta 21+57.68
 $\Delta = 7' 30" 09.3" (LT)$
 $D = 4' 10" 01.1"$
 $L = 180.05'$
 $T = 90.15'$
 $R = 1,375.00'$

PI Sta 10+22.75
 $\Delta = 17' 14" 57.9" (RT)$
 $D = 38' 11" 49.9"$
 $L = 45.16'$
 $T = 22.75'$
 $R = 150.00'$

PI Sta 12+03.08
 $\Delta = 50' 03" 07.7" (RT)$
 $D = 13' 10" 17.2"$
 $L = 380.00'$
 $T = 203.08'$
 $R = 435.00'$



5/14/99
 I6-AUG-2011 16:52:41
 I:\Projects\16-AUG-2011\165241\165241.dgn
 I:\Projects\16-AUG-2011\165241\165241.dgn