


**STATE OF NORTH CAROLINA
DEPARTMENT OF TRANSPORTATION**

TIP NO. B-4494	SHEET NO. SIGN-1
APPROVED: <i>[Signature]</i>	
DATE: 12-1-11	
SEAL	
	

**SIGNING PLAN
CURRITUCK COUNTY**

LOCATION: BRIDGE NO.3 OVER TULLS CREEK ON SR 1232 (POYNER RD)

SUMMARY OF QUANTITIES

ITEM NO.		ITEM DESCRIPTION	QUANTITY	UNIT
DESC. NO.	SECT. NO.			
4158000000	907	DISPOSAL OF SIGN SYSTEM, WOOD	6	EA.

GENERAL NOTES

- . IF REMOVAL OR RELOCATION OF SIGNS ON PRIVATE STREET (NON-STATE MAINTAINED) IS REQUIRED DUE TO CONSTRUCTION, THE CONTRACTOR SHALL INFORM THE ENGINEER. THE WORK WILL BE COMPLETED BY OTHERS.
- . SIGNING PLANS DO NOT INCLUDE TEMPORARY CONSTRUCTION SIGNING OR PAVEMENT MARKINGS. SEE TRAFFIC CONTROL PLANS.
- . ALL EXISTING SIGNS ON "U" CHANNEL POST WITHIN THE PROJECT LIMITS SHALL BE REMOVED AND DISPOSED OF UNLESS OTHERWISE NOTED ON PLANS.
- . WHEN EXISTING SIGNS ARE REMOVED AND INSTALLED ON NEW SUPPORTS, THE RE-ERECTION SHALL IMMEDIATELY FOLLOW THE REMOVAL.

NOTES


- 1) DISPOSAL OF SIGN SYSTEM, WOOD

INDEX

SHEET NO.	DESCRIPTION
SIGN-1	TITLE SHEET
SIGN-2	SIGN DETAIL SHEET

PLAN PREPARED BY: N.C.D.O.T. SIGNING AND DELINEATION UNIT

AYMAN ALQUDWAH, PE, CPM, SIGNING & DELINEATION REGIONAL ENGINEER
BASIR A. RASHID SIGNING & DELINEATION PROJECT DESIGN ENGINEER



T.I.P.: B-4494

CONTRACT: C202746

TIP NO. B-4494	SHEET NO. SIGN-2
APPROVED: <i>[Signature]</i>	
DATE: 12.1.11	
SEAL	



BEGIN STATE SIGNING PROJECT (B-4494)

-L- POT STA 12+10.00 +/-

10+00

15+00

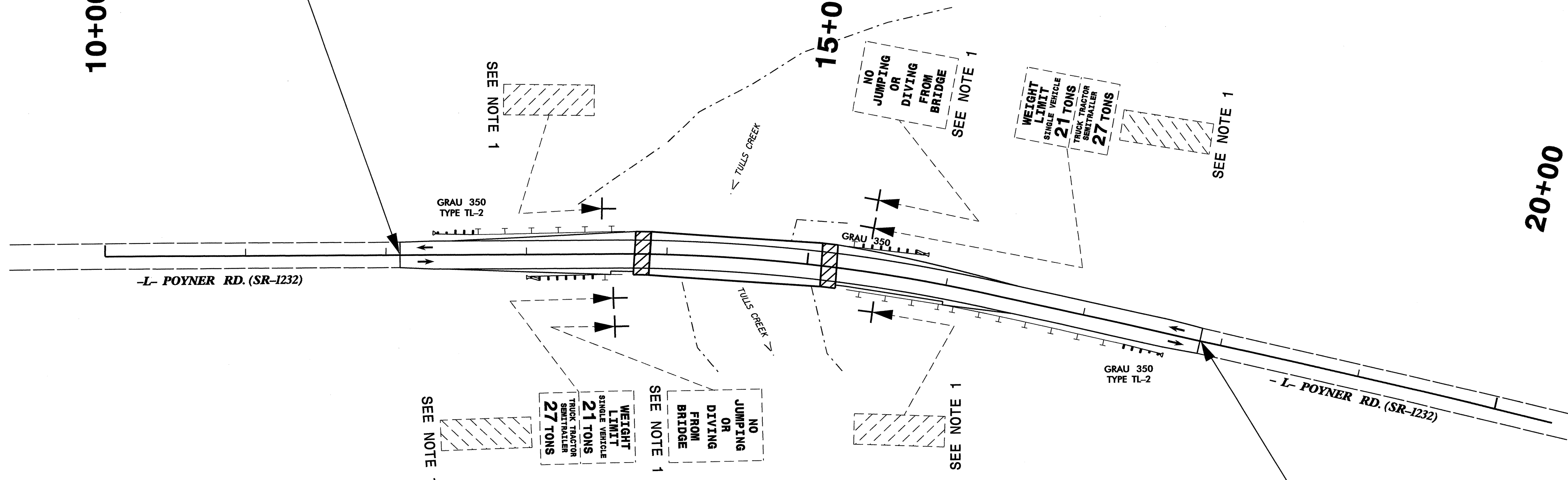
20+00

-L- POYNER RD. (SR-1232)

-L- POYNER RD. (SR-1232)

END STATE SIGNING PROJECT (B-4494)

-L- POT STA 17+85.00 +/-



**EXISTING SIGNS
STA. 10+10 TO STA. 17+85 -L-
SR-1232 (POYNER RD)**

01-DEC-2011 08:01
 P:\Projects\B4494\Traffic\Signing\CADD\Signing Layout Plans\B4494_Sgn.SIGN-PLANS.dgn
 brashid AT 12/27/11