

APPENDIX B
PHOTOGRAPHS OF LAMB'S OF CAMDEN, INC.
CAMDEN, NC



Photo 1. View of property, facing west. The orange flag marks the location of boring GP-1E.




Photo 2. View of property, facing north. The orange cone marks the location of boring GP-2E.

APPENDIX B
PHOTOGRAPHS OF LAMB'S OF CAMDEN, INC.
CAMDEN, NC




Photo 3. View of property, facing north/northeast. The orange cone marks the location of boring GP-3E.




Photo 4. View of property, facing north/northeast. The orange cone marks the location of boring GP-4E.

APPENDIX B
PHOTOGRAPHS OF LAMB'S OF CAMDEN, INC.
CAMDEN, NC



Photo 5. View of property, facing north. The orange flag in front of the truck marks the location of boring GP-5E.



Photo 6. View of property, facing southwest. The orange flag marks the location of boring GP-6E.

APPENDIX B
PHOTOGRAPHS OF LAMB'S OF CAMDEN, INC.
CAMDEN, NC



Photo 7. View of groundwater sample from boring GP-1E, predominantly free product.