



STATE OF NORTH CAROLINA  
DEPARTMENT OF TRANSPORTATION

TIP NO. B-4328	SHEET NO. PMP-1
APPROVED: 	
DATE: 7-11-11	
SEAL	
	

**PAVEMENT MARKING PLAN**  
**WILSON COUNTY**

LOCATION: BRIDGE NO.2 ON SR 1628 (WOODBIDGE ROAD)  
OVER CONTENTNEA CREEK

T.I.P.: B-4328

**ROADWAY STANDARD DRAWING**

THE FOLLOWING ROADWAY STANDARDS AS APPEAR IN "ROADWAY STANDARD DRAWINGS" - PROJECT SERVICES UNIT - N.C. DEPARTMENT OF TRANSPORTATION - RALEIGH, N.C., DATED JULY 2006 ARE APPLICABLE TO THIS PROJECT AND BY REFERENCE HEREBY ARE CONSIDERED A PART OF THESE PLANS:

STD. NO.	TITLE
1205.01	PAVEMENT MARKINGS - LINE TYPES AND OFFSETS
1205.02	PAVEMENT MARKINGS - 2 LANE AND MULTILANE ROADWAYS
1205.12	PAVEMENT MARKINGS - BRIDGES
1261.01	GUARDRAIL AND BARRIER DELINEATOR SPACING
1261.02	GUARDRAIL AND BARRIER DELINEATOR TYPES
1262.01	GUARDRAIL END DELINEATION

**GENERAL NOTES**

THE FOLLOWING GENERAL NOTES APPLY AT ALL TIMES FOR THE DURATION OF THE CONSTRUCTION PROJECT, EXCEPT WHEN OTHERWISE NOTED IN THE PLAN, OR DIRECTED BY THE ENGINEER.

- A) INSTALL PAVEMENT MARKINGS ON THE FINAL SURFACE AS FOLLOWS:

ROAD NAME	MARKING	MARKER
SR 1634	PAINT	NONE
- B) TIE PROPOSED PAVEMENT MARKING LINES TO EXISTING PAVEMENT MARKING LINES.
- C) REMOVE/REPLACE ANY CONFLICTING/DAMAGED PAVEMENT MARKINGS AND MARKERS.
- D) ALL EXISTING SIGNS ON WOOD & U POST WITHIN THE PROJECT LIMITS SHALL BE REMOVED AND DISPOSED OF UNLESS OTHERWISE NOTED ON PLANS.

Pavement Marking Schedule  
TIP Project # B-4328

FINAL  
PAVEMENT MARKINGS

PA	WHITE EDGELINE(2X)	PAINT(4")
PI	YELLOW DOUBLE CENTER(2X)	PAINT(4")

**PLAN PREPARED BY: N.C.D.O.T. SIGNING AND DELINEATION UNIT**

A. ALQUDWAH, P.E. SIGNING & DELINEATION REGIONAL ENGINEER  
BARRY NOWLIN SIGNING & DELINEATION PROJECT DESIGN TECHNICIAN

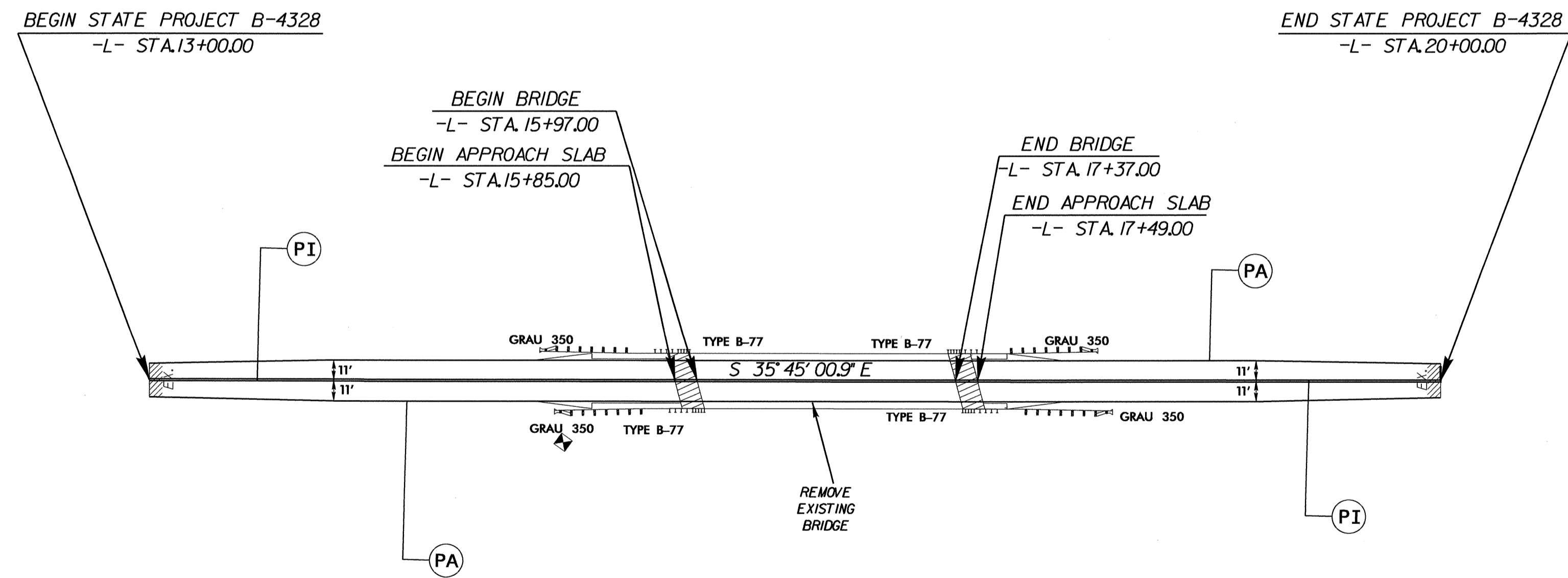
**INDEX**

SHEET NO.	DESCRIPTION
PMP-1	PAVEMENT MARKING & SIGNING PLAN TITLE SHEET SIGNING & PAVEMENT MARKING SCHEDULE
PMP-2	PAVEMENT MARKING DETAIL

CONTRACT:

TIP NO. B-4328	SHEET NO. PMP-2
APPROVED: <i>[Signature]</i>	
DATE: 7-11-11	
SEAL	

SYMBOL AND PAVEMENT MARKING LEGEND	
(PA)	WHITE EDGE LINE (4")
(PI)	YELLOW DOUBLE CENTER (4")



REFER TO RSD NOS. 1205.01, 1205.02, 1205.12  
FOR PLACEMENT OF FINAL PAVEMENT MARKINGS  
UNLESS NOTED OTHERWISE.

**PAVEMENT MARKING DETAIL**

07-JUL-2011 03:31  
 R:\TrafFic\Signing\CADD\PM\B-4328-Sgn-BPMP-1.dgn  
 bnowlin AT 1E247515